



KWAZULU-NATAL PROVINCE  
KWAZULU-NATAL PROVINSIE  
ISIFUNDAZWE SAKWAZULU-NATALI

**Provincial Gazette • Provinsiale Koerant • Igazethi Yesifundazwe**

*(Registered at the post office as a newspaper) • (As 'n nuusblad by die poskantoor geregistreer)*  
*(Irejistiwee njengephephandaba eposihhovisi)*

**PIETERMARITZBURG**

Vol. 13

5 SEPTEMBER 2019  
5 SEPTEMBER 2019  
5 KUMANDULO 2019

**No. 2116**

**PART 1 OF 3**

**We all have the power to prevent AIDS**



**AIDS  
HELPLINE**

**0800 012 322**

DEPARTMENT OF HEALTH

**Prevention is the cure**

**N.B. The Government Printing Works will not be held responsible for the quality of "Hard Copies" or "Electronic Files" submitted for publication purposes**

ISSN 1994-4558



9 771994 455008

02116

**IMPORTANT NOTICE OF OFFICE RELOCATION**

# GOVERNMENT PRINTING WORKS PUBLICATIONS SECTION

Dear valued customer,

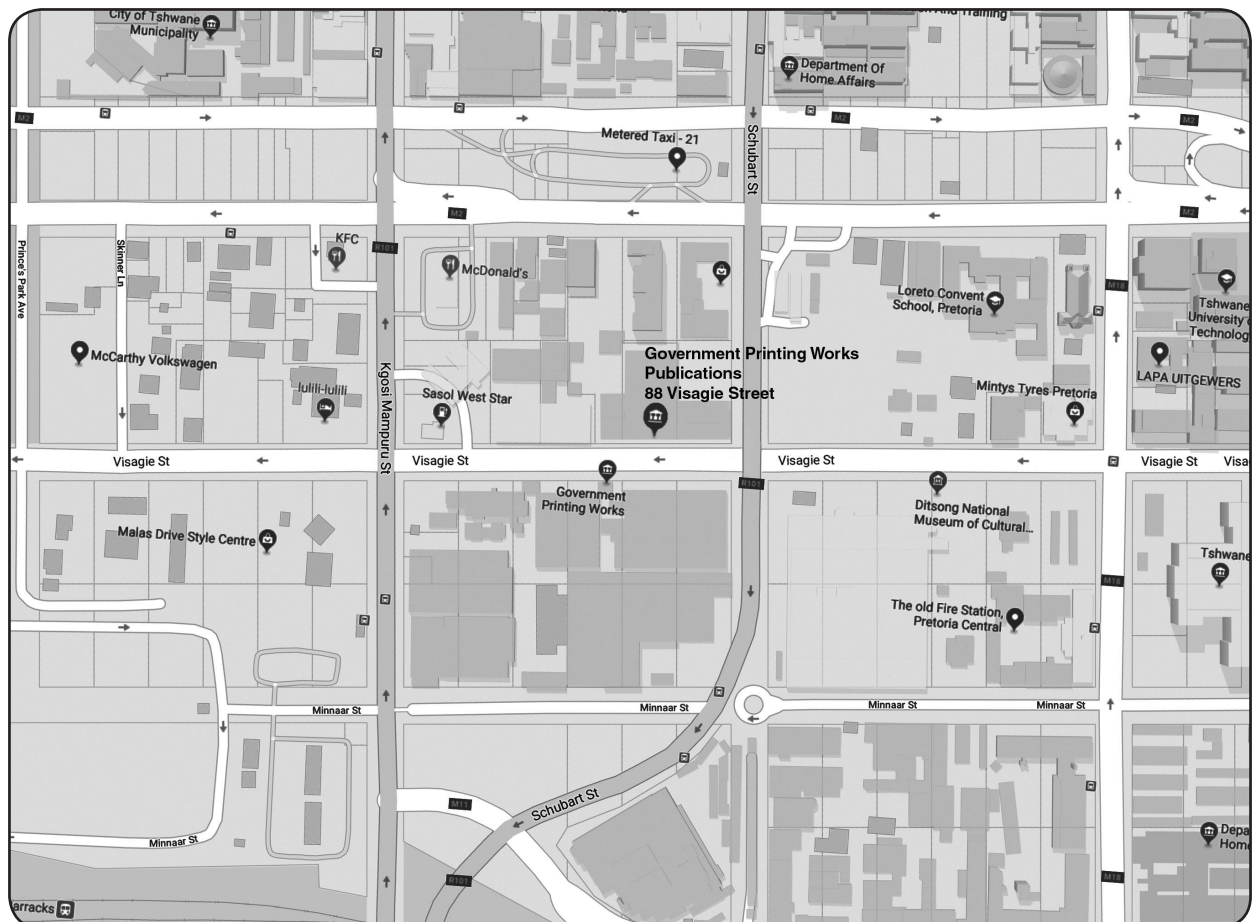
We would like to inform you that with effect from the 1<sup>st</sup> of November 2019, the Publications Section will be relocating to a new facility at the corner of **Sophie de Bruyn** and **Visagie Street, Pretoria**. The main telephone and facsimile numbers as well as the e-mail address for the Publications Section will remain unchanged.

Our New Address:  
**88 Visagie Street**  
**Pretoria**  
**0001**

Should you encounter any difficulties in contacting us via our landlines during the relocation period, please contact:

Ms Maureen Toka  
Assistant Director: Publications  
Cell: 082 859 4910  
Tel: 012 748-6066

We look forward to continue serving you at our new address, see map below for our new location.



**IMPORTANT NOTICE:**

**THE GOVERNMENT PRINTING WORKS WILL NOT BE HELD RESPONSIBLE FOR ANY ERRORS THAT MIGHT OCCUR DUE TO THE SUBMISSION OF INCOMPLETE / INCORRECT / ILLEGIBLE COPY.**

**No FUTURE QUERIES WILL BE HANDLED IN CONNECTION WITH THE ABOVE.**

**CONTENTS**

	<i>Gazette No.</i>	<i>Page No.</i>
<b>GENERAL NOTICES • ALGEMENE KENNISGEWINGS</b>		
46	Immovable Asset Management Act, 2014 (Act No. 2 of 2014): Erf 1327, Umlazi K Section.....	2116 12
<b>PROVINCIAL NOTICES • PROVINSIALE KENNISGEWINGS</b>		
118	National Road Traffic Act, 1996 (Act No. 93 of 1996): Closure of Post Office Registering Authorities .....	2116 13
118	Nasionale Padverkeerswet, 1996 (Wet No. 93 van 1996): Sluiting van Poskantoor Registrasie-Owerhede .....	2116 14
34	Road Carrier Permits: KwaZulu-Natal .....	2116 15
<b>MUNICIPAL NOTICES • MUNISIPALE KENNISGEWINGS</b>		
112	Mpofana Municipality: Gazette Notice Erratum .....	2116 167
113	Local Government: Municipal Property Rates Act, 2004: Big 5 Hlabisa Municipality: Resolution levying property rates for the financial year 1 July 2019 to 30 June 2020 .....	2116 168
114	Local Government: Municipal Finance Management (56/2003): Umuziwabantu Municipality: Promulgation of resolution levying rates.....	2116 169
115	Ray Nkonyeni Municipality: Ray Nkonyeni Municipal Planning and Land Use Management Bylaw .....	2116 170

# Closing times for **ORDINARY WEEKLY** **2019** **KWAZULU-NATAL PROVINCIAL GAZETTE**

The closing time is **15:00** sharp on the following days:

- **24 December 2018**, Thursday for the issue of Thursday **03 January 2019**
- **03 January**, Thursday for the issue of Thursday **10 January 2019**
- **10 January**, Thursday for the issue of Thursday **17 January 2019**
- **17 January**, Thursday for the issue of Thursday **24 January 2019**
- **24 January**, Thursday for the issue of Thursday **31 January 2019**
- **31 January**, Thursday for the issue of Thursday **07 February 2019**
- **07 February**, Thursday for the issue of Thursday **14 February 2019**
- **14 February**, Thursday for the issue of Thursday **21 February 2019**
- **21 February**, Thursday for the issue of Thursday **28 February 2019**
- **28 February**, Thursday for the issue of Thursday **07 March 2019**
- **07 March**, Thursday for the issue of Thursday **14 March 2019**
- **14 March**, Thursday for the issue of Thursday **21 March 2019**
- **20 March**, Wednesday for the issue of Thursday **28 March 2019**
- **28 March**, Tuesday for the issue of Thursday **04 April 2019**
- **04 April**, Thursday for the issue of Thursday **11 April 2019**
- **11 April**, Thursday for the issue of Thursday **18 April 2019**
- **16 April**, Tuesday for the issue of Thursday **25 April 2019**
- **24 April**, Wednesday for the issue of Thursday **02 May 2019**
- **02 May**, Thursday for the issue of Thursday **09 May 2019**
- **09 May**, Thursday for the issue of Thursday **16 May 2019**
- **16 May**, Thursday for the issue of Thursday **23 May 2019**
- **23 May**, Thursday for the issue of Thursday **30 May 2019**
- **30 May**, Thursday for the issue of Thursday **06 June 2019**
- **06 June**, Wednesday for the issue of Thursday **13 June 2019**
- **12 June**, Wednesday for the issue of Thursday **20 June 2019**
- **20 June**, Thursday for the issue of Thursday **27 June 2019**
- **27 June**, Thursday for the issue of Thursday **04 July 2019**
- **04 July**, Thursday for the issue of Thursday **11 July 2019**
- **11 July**, Thursday for the issue of Thursday **18 July 2019**
- **18 July**, Thursday for the issue of Thursday **25 July 2019**
- **25 July**, Thursday for the issue of Thursday **01 August 2019**
- **01 August**, Friday for the issue of Thursday **08 August 2019**
- **07 August**, Wednesday for the issue of Thursday **15 August 2019**
- **15 August**, Thursday for the issue of Thursday **22 August 2019**
- **22 August**, Thursday for the issue of Thursday **29 August 2019**
- **29 August**, Thursday for the issue of Thursday **05 September 2019**
- **05 September**, Thursday for the issue of Thursday **12 September 2019**
- **12 September**, Thursday for the issue of Thursday **19 September 2019**
- **18 September**, Wednesday for the issue of Thursday **26 September 2019**
- **26 September**, Thursday for the issue of Thursday **03 October 2019**
- **03 October**, Thursday for the issue of Thursday **10 October 2019**
- **10 October**, Thursday for the issue of Thursday **17 October 2019**
- **17 October**, Thursday for the issue of Thursday **24 October 2019**
- **24 October**, Thursday for the issue of Thursday **31 October 2019**
- **31 October**, Thursday for the issue of Thursday **07 November 2019**
- **07 November**, Thursday for the issue of Thursday **14 November 2019**
- **14 November**, Thursday for the issue of Thursday **21 November 2019**
- **21 November**, Thursday for the issue of Thursday **28 November 2019**
- **28 November**, Thursday for the issue of Thursday **05 December 2019**
- **05 December**, Thursday for the issue of Thursday **12 December 2019**
- **11 December**, Wednesday for the issue of Thursday **19 December 2019**
- **18 December**, Wednesday for the issue of Thursday **26 December 2019**

# LIST OF TARIFF RATES

## FOR PUBLICATION OF NOTICES

**COMMENCEMENT: 1 APRIL 2018**

### NATIONAL AND PROVINCIAL

Notice sizes for National, Provincial & Tender gazettes 1/4, 2/4, 3/4, 4/4 per page. Notices submitted will be charged at R1008.80 per full page, pro-rated based on the above categories.

Pricing for National, Provincial - Variable Priced Notices		
Notice Type	Page Space	New Price (R)
Ordinary National, Provincial	1/4 - Quarter Page	252.20
Ordinary National, Provincial	2/4 - Half Page	504.40
Ordinary National, Provincial	3/4 - Three Quarter Page	756.60
Ordinary National, Provincial	4/4 - Full Page	1008.80

### EXTRA-ORDINARY

All Extra-ordinary National and Provincial gazette notices are non-standard notices and attract a variable price based on the number of pages submitted.

The pricing structure for National and Provincial notices which are submitted as **Extra ordinary submissions** will be charged at **R3026.32** per page.

## GOVERNMENT PRINTING WORKS - BUSINESS RULES

The **Government Printing Works (GPW)** has established rules for submitting notices in line with its electronic notice processing system, which requires the use of electronic *Adobe Forms*. Please ensure that you adhere to these guidelines when completing and submitting your notice submission.

### CLOSING TIMES FOR ACCEPTANCE OF NOTICES

1. The *Government Gazette* and *Government Tender Bulletin* are weekly publications that are published on Fridays and the closing time for the acceptance of notices is strictly applied according to the scheduled time for each gazette.
2. Please refer to the Submission Notice Deadline schedule in the table below. This schedule is also published online on the Government Printing works website [www.gpwonline.co.za](http://www.gpwonline.co.za)

All re-submissions will be subject to the standard cut-off times.

**All notices received after the closing time will be rejected.**

Government Gazette Type	Publication Frequency	Publication Date	Submission Deadline	Cancellations Deadline
National Gazette	Weekly	Friday	Friday 15h00 for next Friday	Tuesday, 15h00 - 3 working days prior to publication
Regulation Gazette	Weekly	Friday	Friday 15h00 for next Friday	Tuesday, 15h00 - 3 working days prior to publication
Petrol Price Gazette	Monthly	Tuesday before 1st Wednesday of the month	One day before publication	1 working day prior to publication
Road Carrier Permits	Weekly	Friday	Thursday 15h00 for next Friday	3 working days prior to publication
Unclaimed Monies (Justice, Labour or Lawyers)	January / September 2 per year	Last Friday	One week before publication	3 working days prior to publication
Parliament (Acts, White Paper, Green Paper)	As required	Any day of the week	None	3 working days prior to publication
Manuals	Bi- Monthly	2nd and last Thursday of the month	One week before publication	3 working days prior to publication
State of Budget (National Treasury)	Monthly	30th or last Friday of the month	One week before publication	3 working days prior to publication
<i>Extraordinary Gazettes</i>	As required	Any day of the week	<i>Before 10h00 on publication date</i>	<i>Before 10h00 on publication date</i>
Legal Gazettes A, B and C	Weekly	Friday	One week before publication	Tuesday, 15h00 - 3 working days prior to publication
Tender Bulletin	Weekly	Friday	Friday 15h00 for next Friday	Tuesday, 15h00 - 3 working days prior to publication
Gauteng	Weekly	Wednesday	Two weeks before publication	3 days <b>after</b> submission deadline
Eastern Cape	Weekly	Monday	One week before publication	3 working days prior to publication
Northern Cape	Weekly	Monday	One week before publication	3 working days prior to publication
North West	Weekly	Tuesday	One week before publication	3 working days prior to publication
KwaZulu-Natal	Weekly	Thursday	One week before publication	3 working days prior to publication
Limpopo	Weekly	Friday	One week before publication	3 working days prior to publication
Mpumalanga	Weekly	Friday	One week before publication	3 working days prior to publication



## GOVERNMENT PRINTING WORKS - BUSINESS RULES

Government Gazette Type	Publication Frequency	Publication Date	Submission Deadline	Cancellations Deadline
Gauteng Liquor License Gazette	Monthly	Wednesday before the First Friday of the month	Two weeks before publication	3 working days <b>after</b> submission deadline
Northern Cape Liquor License Gazette	Monthly	First Friday of the month	Two weeks before publication	3 working days <b>after</b> submission deadline
National Liquor License Gazette	Monthly	First Friday of the month	Two weeks before publication	3 working days <b>after</b> submission deadline
Mpumalanga Liquor License Gazette	Bi-Monthly	Second & Fourth Friday	One week before publication	3 working days prior to publication

### EXTRAORDINARY GAZETTES

3. *Extraordinary Gazettes* can have only one publication date. If multiple publications of an *Extraordinary Gazette* are required, a separate Z95/Z95Prov *Adobe* Forms for each publication date must be submitted.

### NOTICE SUBMISSION PROCESS

4. Download the latest *Adobe* form, for the relevant notice to be placed, from the **Government Printing Works** website [www.gpwonline.co.za](http://www.gpwonline.co.za).
5. The *Adobe* form needs to be completed electronically using *Adobe Acrobat / Acrobat Reader*. Only electronically completed *Adobe* forms will be accepted. No printed, handwritten and/or scanned *Adobe* forms will be accepted.
6. The completed electronic *Adobe* form has to be submitted via email to [submit.egazette@gpw.gov.za](mailto:submit.egazette@gpw.gov.za). The form needs to be submitted in its original electronic *Adobe* format to enable the system to extract the completed information from the form for placement in the publication.
7. Every notice submitted **must** be accompanied by an official **GPW** quotation. This must be obtained from the *eGazette* Contact Centre.
8. Each notice submission should be sent as a single email. The email **must** contain **all documentation relating to a particular notice submission**.
  - 8.1. Each of the following documents must be attached to the email as a separate attachment:
    - 8.1.1. An electronically completed *Adobe* form, specific to the type of notice that is to be placed.
      - 8.1.1.1. For National *Government Gazette* or *Provincial Gazette* notices, the notices must be accompanied by an electronic Z95 or Z95Prov *Adobe* form
      - 8.1.1.2. The notice content (body copy) **MUST** be a separate attachment.
    - 8.1.2. A copy of the official **Government Printing Works** quotation you received for your notice. (*Please see Quotation section below for further details*)
    - 8.1.3. A valid and legible Proof of Payment / Purchase Order: **Government Printing Works** account customer must include a copy of their Purchase Order. **Non-Government Printing Works** account customer needs to submit the proof of payment for the notice
    - 8.1.4. Where separate notice content is applicable (Z95, Z95 Prov and TForm 3, it should **also** be attached as a separate attachment. (*Please see the Copy Section below, for the specifications*).
    - 8.1.5. Any additional notice information if applicable.

**GOVERNMENT PRINTING WORKS - BUSINESS RULES**

9. The electronic *Adobe* form will be taken as the primary source for the notice information to be published. Instructions that are on the email body or covering letter that contradicts the notice form content will not be considered. The information submitted on the electronic *Adobe* form will be published as-is.
10. To avoid duplicated publication of the same notice and double billing, Please submit your notice **ONLY ONCE**.
11. Notices brought to **GPW** by “walk-in” customers on electronic media can only be submitted in *Adobe* electronic form format. All “walk-in” customers with notices that are not on electronic *Adobe* forms will be routed to the Contact Centre where they will be assisted to complete the forms in the required format.
12. Should a customer submit a bulk submission of hard copy notices delivered by a messenger on behalf of any organisation e.g. newspaper publisher, the messenger will be referred back to the sender as the submission does not adhere to the submission rules.

**QUOTATIONS**

13. Quotations are valid until the next tariff change.
  - 13.1. **Take note:** **GPW**'s annual tariff increase takes place on **1 April** therefore any quotations issued, accepted and submitted for publication up to **31 March** will keep the old tariff. For notices to be published from 1 April, a quotation must be obtained from **GPW** with the new tariffs. Where a tariff increase is implemented during the year, **GPW** endeavours to provide customers with 30 days' notice of such changes.
14. Each quotation has a unique number.
15. Form Content notices must be emailed to the *eGazette* Contact Centre for a quotation.
  - 15.1. The *Adobe* form supplied is uploaded by the Contact Centre Agent and the system automatically calculates the cost of your notice based on the layout/format of the content supplied.
  - 15.2. It is critical that these *Adobe* Forms are completed correctly and adhere to the guidelines as stipulated by **GPW**.
16. **APPLICABLE ONLY TO GPW ACCOUNT HOLDERS:**
  - 16.1. **GPW** Account Customers must provide a valid **GPW** account number to obtain a quotation.
  - 16.2. Accounts for **GPW** account customers **must** be active with sufficient credit to transact with **GPW** to submit notices.
    - 16.2.1. If you are unsure about or need to resolve the status of your account, please contact the **GPW** Finance Department prior to submitting your notices. (If the account status is not resolved prior to submission of your notice, the notice will be failed during the process).
17. **APPLICABLE ONLY TO CASH CUSTOMERS:**
  - 17.1. Cash customers doing **bulk payments** must use a **single email address** in order to use the **same proof of payment** for submitting multiple notices.
18. The responsibility lies with you, the customer, to ensure that the payment made for your notice(s) to be published is sufficient to cover the cost of the notice(s).
19. Each quotation will be associated with one proof of payment / purchase order / cash receipt.
  - 19.1. This means that **the quotation number can only be used once to make a payment.**



**GOVERNMENT PRINTING WORKS - BUSINESS RULES****COPY (SEPARATE NOTICE CONTENT DOCUMENT)**

20. Where the copy is part of a separate attachment document for Z95, Z95Prov and TForm03
- 20.1. Copy of notices must be supplied in a separate document and may not constitute part of any covering letter, purchase order, proof of payment or other attached documents.
- The content document should contain only one notice. (You may include the different translations of the same notice in the same document).
- 20.2. The notice should be set on an A4 page, with margins and fonts set as follows:
- Page size = A4 Portrait with page margins: Top = 40mm, LH/RH = 16mm, Bottom = 40mm;  
Use font size: Arial or Helvetica 10pt with 11pt line spacing;
- Page size = A4 Landscape with page margins: Top = 16mm, LH/RH = 40mm, Bottom = 16mm;  
Use font size: Arial or Helvetica 10pt with 11pt line spacing;

**CANCELLATIONS**

21. Cancellation of notice submissions are accepted by **GPW** according to the deadlines stated in the table above in point 2. Non-compliance to these deadlines will result in your request being failed. Please pay special attention to the different deadlines for each gazette. Please note that any notices cancelled after the cancellation deadline will be published and charged at full cost.
22. Requests for cancellation must be sent by the original sender of the notice and must be accompanied by the relevant notice reference number (N-) in the email body.

**AMENDMENTS TO NOTICES**

23. With effect from 01 October 2015, **GPW** will not longer accept amendments to notices. The cancellation process will need to be followed according to the deadline and a new notice submitted thereafter for the next available publication date.

**REJECTIONS**

24. All notices not meeting the submission rules will be rejected to the customer to be corrected and resubmitted. Assistance will be available through the Contact Centre should help be required when completing the forms. (012-748 6200 or email [info.egazette@gpw.gov.za](mailto:info.egazette@gpw.gov.za)). Reasons for rejections include the following:
- 24.1. Incorrectly completed forms and notices submitted in the wrong format, will be rejected.
- 24.2. Any notice submissions not on the correct *Adobe* electronic form, will be rejected.
- 24.3. Any notice submissions not accompanied by the proof of payment / purchase order will be rejected and the notice will not be processed.
- 24.4. Any submissions or re-submissions that miss the submission cut-off times will be rejected to the customer. The Notice needs to be re-submitted with a new publication date.

**GOVERNMENT PRINTING WORKS - BUSINESS RULES****APPROVAL OF NOTICES**

25. Any notices other than legal notices are subject to the approval of the Government Printer, who may refuse acceptance or further publication of any notice.
26. No amendments will be accepted in respect to separate notice content that was sent with a Z95 or Z95Prov notice submissions. The copy of notice in layout format (previously known as proof-out) is only provided where requested, for Advertiser to see the notice in final Gazette layout. Should they find that the information submitted was incorrect, they should request for a notice cancellation and resubmit the corrected notice, subject to standard submission deadlines. The cancellation is also subject to the stages in the publishing process, i.e. If cancellation is received when production (printing process) has commenced, then the notice cannot be cancelled.

**GOVERNMENT PRINTER INDEMNIFIED AGAINST LIABILITY**

27. The Government Printer will assume no liability in respect of—
  - 27.1. any delay in the publication of a notice or publication of such notice on any date other than that stipulated by the advertiser;
  - 27.2. erroneous classification of a notice, or the placement of such notice in any section or under any heading other than the section or heading stipulated by the advertiser;
  - 27.3. any editing, revision, omission, typographical errors or errors resulting from faint or indistinct copy.

**LIABILITY OF ADVERTISER**

28. Advertisers will be held liable for any compensation and costs arising from any action which may be instituted against the Government Printer in consequence of the publication of any notice.

**CUSTOMER INQUIRIES**

Many of our customers request immediate feedback/confirmation of notice placement in the gazette from our Contact Centre once they have submitted their notice – While **GPW** deems it one of their highest priorities and responsibilities to provide customers with this requested feedback and the best service at all times, we are only able to do so once we have started processing your notice submission.

**GPW** has a 2-working day turnaround time for processing notices received according to the business rules and deadline submissions.

Please keep this in mind when making inquiries about your notice submission at the Contact Centre.

29. Requests for information, quotations and inquiries must be sent to the Contact Centre **ONLY**.
30. Requests for Quotations (RFQs) should be received by the Contact Centre at least **2 working days** before the submission deadline for that specific publication.

## GOVERNMENT PRINTING WORKS - BUSINESS RULES

### PAYMENT OF COST

31. The Request for Quotation for placement of the notice should be sent to the Gazette Contact Centre as indicated above, prior to submission of notice for advertising.
32. Payment should then be made, or Purchase Order prepared based on the received quotation, prior to the submission of the notice for advertising as these documents i.e. proof of payment or Purchase order will be required as part of the notice submission, as indicated earlier.
33. Every proof of payment must have a valid **GPW** quotation number as a reference on the proof of payment document.
34. Where there is any doubt about the cost of publication of a notice, and in the case of copy, an enquiry, accompanied by the relevant copy, should be addressed to the Gazette Contact Centre, **Government Printing Works**, Private Bag X85, Pretoria, 0001 email: [info.egazette@gpw.gov.za](mailto:info.egazette@gpw.gov.za) before publication.
35. Overpayment resulting from miscalculation on the part of the advertiser of the cost of publication of a notice will not be refunded, unless the advertiser furnishes adequate reasons why such miscalculation occurred. In the event of underpayments, the difference will be recovered from the advertiser, and future notice(s) will not be published until such time as the full cost of such publication has been duly paid in cash or electronic funds transfer into the **Government Printing Works** banking account.
36. In the event of a notice being cancelled, a refund will be made only if no cost regarding the placing of the notice has been incurred by the **Government Printing Works**.
37. The **Government Printing Works** reserves the right to levy an additional charge in cases where notices, the cost of which has been calculated in accordance with the List of Fixed Tariff Rates, are subsequently found to be excessively lengthy or to contain overmuch or complicated tabulation.

### PROOF OF PUBLICATION

38. Copies of any of the *Government Gazette* or *Provincial Gazette* can be downloaded from the **Government Printing Works** website [www.gpwonline.co.za](http://www.gpwonline.co.za) free of charge, should a proof of publication be required.
39. Printed copies may be ordered from the Publications department at the ruling price. The **Government Printing Works** will assume no liability for any failure to post or for any delay in despatching of such *Government Gazette*(s)

## GOVERNMENT PRINTING WORKS CONTACT INFORMATION

**Physical Address:**

**Government Printing Works**  
149 Bosman Street  
Pretoria

**Postal Address:**

Private Bag X85  
Pretoria  
0001

**GPW Banking Details:**

**Bank:** ABSA Bosman Street  
**Account No.:** 405 7114 016  
**Branch Code:** 632-005

**For Gazette and Notice submissions:** Gazette Submissions:

**E-mail:** [submit.egazette@gpw.gov.za](mailto:submit.egazette@gpw.gov.za)

**For queries and quotations, contact:** Gazette Contact Centre:

**E-mail:** [info.egazette@gpw.gov.za](mailto:info.egazette@gpw.gov.za)

**Tel:** 012-748 6200

**Contact person for subscribers:** Mrs M. Toka:

**E-mail:** [subscriptions@gpw.gov.za](mailto:subscriptions@gpw.gov.za)

**Tel:** 012-748-6066 / 6060 / 6058

**Fax:** 012-323-9574

## GENERAL NOTICES • ALGEMENE KENNISGEWINGS

### NOTICE 46 OF 2019

#### NOTICE OF INTENTION TO EXPROPRIATE IN TERMS OF SECTION 9(1) OF THE KWAZULU-NATAL LAND ADMINISTRATION AND IMMOVABLE ASSETS MANAGEMENT ACT, 2014 (ACT NO. 2 OF 2014)

**KINDLY TAKE NOTICE** that the Member of the Executive Council for Human Settlements and Public Works of KwaZulu-Natal, (hereinafter referred to as the “MEC”) hereby gives notice in terms of Section 9(1) of the KwaZulu-Natal Land Administration and Immovable Asset Management Act, 2014 (Act No. 2 of 2014), (hereinafter referred to as “the Act”) of the intention to expropriate ERF 1327 Umlazi K Section, as contemplated in terms of the provisions of Section 8 of the Act:

Property Description	Total Extent of Property	Approximate Extent to be Expropriated	Deed of Transfer Number	Rights	Owner	Zoning	Operations	Improvements
Erf 1327 Umlazi K situated in the Magisterial District of Umlazi, KwaZulu-Natal	0.1755 hectares	0.1755 hectares	No. TG10987 /1987KZ	Nil	Owner: Mduduzi Emmanuel Hlongwane	Special Residential with Special Consent	Health Services	“K” Clinic Community Health Care Centre

FURTHER TAKE NOTE that if you are intending to claim compensation as a result of the expropriation you are invited to enter into negotiations with the MEC in this regard.

AND FURTHER TAKE NOTE that your attention is drawn to the provisions of Section 9(5) (a) which provides that:-

“An expropriation referred to in, subsection (4) takes effect immediately on publication of the notice in the Gazette even though compensation payable in respect of such property has not been finally determined or paid”.

Written representation or submissions in regard to this Notice of Intention to Expropriate can be made within a period not less than 30 days of the publication of this notice to the Head: Public Works at the address hereunder for consideration.

**Contact details:**

Head: Public Works  
Private Bag X9041  
PIETERMARITZBURG  
3200

Telephonic Enquiries: Mr. L. Msomi  
Tel No: (031) 203 2118  
Fax No: (031) 203 2115

---

**PROVINCIAL NOTICES • PROVINSIALE KENNISGEWINGS**

---

**PROVINCIAL NOTICE 118 OF 2019****DEPARTMENT OF TRANSPORT****NATIONAL ROAD TRAFFIC ACT, 1996 (ACT NO. 93 OF 1996): CLOSURE OF POST OFFICE REGISTERING AUTHORITIES**

The Member of the Executive Council responsible for Transport in KwaZulu-Natal, in terms of section 3(1) of the National Road Traffic Act, 1996 (Act No. 93 of 1996), declares that the following Post Offices are no longer registering authorities, with effect from 1 August 2019:

Umbumbulu Post Office  
Maphumulo Post Office  
Clernaville Post Office  
Hillcrest Post Office  
Pinetown Main Post Office  
Bluff Post Office

**PROVINSIALE KENNISGEWING 118 VAN 2019****DEPARTEMENT VAN VERVOER****NASIONALE PADVERKEERSWET, 1996 (WET NO. 93 VAN 1996): SLUITING VAN POSKANTOOR  
REGISTRASIE-OWERHEDE**

Die LUR van Vervoer: KwaZulu-Natal, het ingevolge artikel 3 (1) van die Nasionale Padverkeerswet, 1996 (Wet No. 93 van 1996), verklaar dat die volgende poskantore, met ingang van 1 Augustus 2019, nie meer registrasie-owerhede is nie

Umbumbulu Poskantoor

Maphumulo Poskantoor

Clernaville Poskantoor

Hillcrest Poskantoor

Pinetown Main Poskantoor

Bluff Poskantoor

---

**UMNYANGO WEZOKUTHUTHA****UMTHETHO WOKUHAMBA KWEZIMOTO EMGWAQENI, 1996 (UMTHETHO NO. 93 KA 1996): UKUVALWA  
KWEZIKHUNGO SOKUBHALISA IZIMOTO**

ILungu loMkhandlu oPhethe elibhekele ezokuThutha KwaZulu-Natali, ngokwesigaba 3(1) soMthetho wokuHamba kweziMoto eMgwaqeni kaZwelonke, 1996 (uMthetho No. 93 ka 1996), umemezela ukuthi lamaPosihhovisi alandelayo awasezona izikhungo zokubhalisa izimoto, kusukela mhla 1 Ncwaba 2019:

iPosihhovisi laseMbumbulu

iPosihhovisi lakwaMaphumulo

iPosihhovisi lase-Clernaville

iPosihhovisi lase-Hillcrest

iPosihhovisi elikhulu lase-Pinetown

iPosihhovisi lase-Bluff





**transport**

Department:  
Transport  
Province of KwaZulu-Natal

**GAZETTE**

**LGKZNG20-2019-AUG**

**REGION: ALL**

1)	<b>Application Number:</b> APP0110073	2)	<b>Gazette Number:</b> LGKZNG20-2019-AUG
3)	<b>Applicant:</b> NE MBUYAZI <b>ID NO.</b> 7510256044083 <b>Association:</b> NEWLANDS-WEST TAXI ASSOCIATION	4)	<b>Applicant Address:</b> 13 DAWNWEST RD NEWCENTRE, NEWLANDS WEST DURBAN, KWA ZULU NATAL 4037
5)	<b>Existing Licence Holder:</b> NOT APPLICABLE <b>ID NO.</b> NOT APPLICABLE	6)	<b>Existing Licence Holder Address:</b> NOT APPLICABLE
7)	<b>Type of application:</b> ADD AUTHORISATIONS/ROUTES	8)	<b>Operating Licence Number:</b> LGKZN1403001903
9)	<b>Vehicle Type:</b> MINIBUS	10)	1 X 15 (SEATED) + 0 (STANDING)
11)	<b>Region:</b> GREATER NORTH		
12.1	KZPRERC2715886 - NEWLANDS WEST TO PINETOWN FROM NEWLANDS WEST TAXI RANK IN NEWLANDS WEST, DRIVE LEFT TO CASTLE HILL DRIVE PICK UP PASSENGERS, RIGHT TO 1022507 PICK UP PASSENGERS, LEFT TO 108296 PICK UP PASSENGERS, LEFT TO 1022507 PICK UP PASSENGERS, INTO BRIARDALE DRIVE PICK UP PASSENGERS, RIGHT TO INANDA ROAD, INTO M19, LEFT TO BEVISS ROAD, RIGHT TO JOSIAH GUMEDE LEFT TO STANFIELD ROAD INTO SANFIELD TAXI RANK AND RETURN ON THE SAME ROUTE		
12.2	2206LA21004R00049138 - NEWLANDS WEST TO DURBAN METRO FROM NEWLANDS WEST B5, INTO CASTLEHILL DRIVE, LEFT INTO HILLDALE DRIVE, RIGHT INTO BRIARDALE DRIVE, RIGHT INTO INANDA ROAD, RIGHT INTO THE N2, ALONG THE N3, ALONG THE N3 INTO BERA NORTH, INTO OLD DUTCH ROAD, INTO ALICE STREET, AND PROCEED TO RANK NO.69 ON ALICE STREET.		
12.3	KZPRERC2715935 - NEWLANDS WEST TO UMHLANGA ROCKS FROM NEWLANDS WEST TAXI RANK IN NEWLANDS WEST DRIVE LEFT TO CASTLE HILL DRIVE PICK UP PASSENGERS, RIGHT TO 1022507 PICK UP PASSENGERS, LEFT TO 108296 LEFT TO BRIARDALE DRIVE PICK UP PASSENGERS, RIGHT TO INANDA ROAD, INTO N2 OFF-RAMP AND TURN RIGHT TO M41 OFF-RAMP TO GATEWAY MALL SET DOWN PASSENGERS BACK TO THE MAIN ROAD INTO PALM BOULEVARD, LEFT TO M12, LEFT TO LAGOON DRIVE, INTO TANAGER WAY TAXI RANK AND RETURN ON THE SAME ROUTE.		
12.4	KZPRERC2715984 - NEWLANDS WEST TO BESTER FROM NEWLANDS WEST TAXI RANK IN NEWLANDS WEST DRIVE LEFT TO CASTLE HILL DRIVE PICK UP PASSENGERS, RIGHT TO 1022507 PICK UP PASSENGERS, LEFT TO 108296 LEFT TO BRIARDALE DRIVE PICK UP PASSENGERS, RIGHT TO INANADA ROAD TO M25 (CURNICK NDLOVU HIGHWAY), OFF-RAMP AND TURN LEFT TO BRIDGE CITY BOULEVARD, RIGHT TO TOLQOLA ROAD, LEFT TO BRIDGE CITY TAXI RANK AND RETURN ON THE SAME ROUTE.		
12.5	KZPRERC2716033 - NEWLANDS WEST TO KWA MASHU FROM NEWLANDS WEST TAXI RANK IN NEWLANDS WEST DRIVE LEFT TO CASTLE HILL DRIVE PICK UP PASSENGERS, RIGHT TO 1022507 PICK UP PASSENGERS, LEFT TO 108296 LEFT TO BRIARDALE DRIVE, LEFT TO INANDA ROAD, INTO MALANDELA ROAD, RIGHT TO KWA MASHU TAXI RANK AND RETURN THE SAME ROUTE.		
12.6	2206LA21004R00049136 - DURBAN TO NEWLANDS. FROM RANK NO.69 ALICE STREET, RIGHT INTO SOLDIERS WAY, RIGHT INTO LEOPOLD STREET, INTO CANONGATE ROAD, INTO THE N3, INTO THE N2, LEFT INTO THE M19 OFF RAMP, LEFT INTO INANDA ROAD, LEFT INTO NEWLANDS WEST DRIVE OR BRIARDALE DRIVE AND CONTINUE ALONG ANY OF THE NEWLANDS WEST ROUTE TO NEWLANDS/WESTRIDGE.  ALTERNATIVE FROM THE TAXI STOP ON FIELD SREET, ALONG FIELD STREET, LEFT INTO LEOPOND STREET, INTO CANONGATE ROAD, INTO THE N3 INTO THE N2, LEFT INTO THE M19 OFF RAMP LEFT INTO INANDA ROAD, LEFT INTO NEWLANDS WEST DRIVE OR BRIARDALE DRIVE AND CONTINUE ALONG ANY OF THE NEWLANDS WEST ROUTES TO NEWLANDS/WESTRIDGE.  ALTERNATIVELY. FROM THE TAXI STOP ON FIELD STREET, ALONG FIELD STREET LEFT INTO LEOPOLD STREET, INTO CANONGATE ROAD, INTO N3, INTO N2, LEFT INTO THE M19 OFF – RAMP, LEFT INTO INANDA ROAD, LEFT INTO NEWLANDS WEST DRIVE. OR BRIARDALE DRIVE AND CONTINUE ALONG ANY OF THE NEWLANDS WEST ROUTES TO NEWLANDS WEST /WESTRIDGE.  ALTERNATIVELY FROM THE TAXI STOP ON FIELD STREET, ALONG FIELD STREET INTO ALBERT STREET, INTO UMGENI ROAD INTO NORTH COAST ROAD [INTO UMGENI ROAD (M19), RIGHT INTO THE N2 OFF – RAMP OR INTO NORTH COAST ROAD, RIGHT INTO SEA COW LAKE ROAD, INTO INANDA ROAD AND PROCEED AS IN (1.3).		
12.7	2206LA21004R00049137 - NEWLANDS WEST TO DURBAN METRO FROM NEWLANDS WEST (CASTLEHILL AREA/MILARINA DRIVE, VIA NEWLANDS WEST PARK REHABILITATION CENTRE(KHULULA HOUSING PROJECT), INTO BRIARDALE DRIVE, ALONG BRIARDALE DRIVE, RIGHT INTO INANDA ROAD, RIGHT INTO THE N2, INTO N3, INTO BERA ROAD NORTH, INTO OLD DUTCH ROAD, INTO ALICE STREET AND PROCEED TO RANK NO.69 ON ALICE STREET.		



## transport

Department:  
Transport  
Province of KwaZulu-Natal

## GAZETTE

LGKZNG20-2019-AUG

REGION: ALL

1) <b>Application Number:</b> APP0110509	2) <b>Gazette Number:</b> LGKZNG20-2019-AUG
3) <b>Applicant:</b> ZA PITSO <b>ID NO.</b> 6207130553089 <b>Association:</b> NEWLANDS-WEST TAXI ASSOCIATION	4) <b>Applicant Address:</b> 13 DAWN WEST ROAD NEWLANDS WEST NEWCENTRE KWA-ZULU NATAL 4037
5) <b>Existing Licence Holder:</b> NOT APPLICABLE <b>ID NO.</b> NOT APPLICABLE	6) <b>Existing Licence Holder Address:</b> NOT APPLICABLE
7) <b>Type of application:</b> ADD AUTHORISATIONS/ROUTES	8) <b>Operating Licence Number:</b> LGKZN1403000063
9) <b>Vehicle Type:</b> MINIBUS	10) 1 X 15 (SEATED) + 0 (STANDING)
11) <b>Region:</b> GREATER NORTH	
12.1	KZPRERC2715886 - NEWLANDS WEST TO PINETOWN FROM NEWLANDS WEST TAXI RANK IN NEWLANDS WEST, DRIVE LEFT TO CASTLE HILL DRIVE PICK UP PASSENGERS, RIGHT TO 1022507 PICK UP PASSENGERS, LEFT TO 108296 PICK UP PASSENGERS, LEFT TO 1022507 PICK UP PASSENGERS, INTO BRIARDALE DRIVE PICK UP PASSENGERS, RIGHT TO INANDA ROAD, INTO M19, LEFT TO BEVISS ROAD, RIGHT TO JOSIAH GUMEDE LEFT TO STANFIELD ROAD INTO SANFIELD TAXI RANK AND RETURN ON THE SAME ROUTE
12.2	KZPRERC2715935 - NEWLANDS WEST TO UMHLANGA ROCKS FROM NEWLANDS WEST TAXI RANK IN NEWLANDS WEST DRIVE LEFT TO CASTLE HILL DRIVE PICK UP PASSENGERS, RIGHT TO 1022507 PICK UP PASSENGERS, LEFT TO 108296 LEFT TO BRIARDALE DRIVE PICK UP PASSENGERS, RIGHT TO INANDA ROAD, INTO N2 OFF-RAMP AND TURN RIGHT TO M41 OFF-RAMP TO GATEWAY MALL SET DOWN PASSENGERS BACK TO THE MAIN ROAD INTO PALM BOULEVARD, LEFT TO M12, LEFT TO LAGOON DRIVE, INTO TANAGER WAY TAXI RANK AND RETURN ON THE SAME ROUTE.
12.3	KZPRERC2715984 - NEWLANDS WEST TO BESTER FROM NEWLANDS WEST TAXI RANK IN NEWLANDS WEST DRIVE TO CASTLE HILL DRIVE PICK UP PASSENGERS, RIGHT TO 1022507 PICK UP PASSENGERS, LEFT TO 108296 LEFT TO BRIARDALE DRIVE PICK UP PASSENGERS, RIGHT TO INANADA ROAD TO M25 (CURNICK NDLOVU HIGHWAY), OFF-RAMP AND TURN LEFT TO BRIDGE CITY BOULEVARD, RIGHT TO TOLQOLA ROAD, LEFT TO BRIDGE CITY TAXI RANK AND RETURN ON THE SAME ROUTE.
12.4	KZPRERC2716033 - NEWLANDS WEST TO KWA MASHU FROM NEWLANDS WEST TAXI RANK IN NEWLANDS WEST DRIVE LEFT TO CASTLE HILL DRIVE PICK UP PASSENGERS, RIGHT TO 1022507 PICK UP PASSENGERS, LEFT TO 108296 LEFT TO BRIARDALE DRIVE, LEFT TO INANDA ROAD, INTO MALANDELA ROAD, RIGHT TO KWA MASHU TAXI RANK AND RETURN THE SAME ROUTE.
12.5	2206LA21004R00049137 - NEWLANDS WEST TO DURBAN METRO FROM NEWLANDS WEST (CASTLEHILL AREA/MILARINA DRIVE, VIA NEWLANDS WEST PARK REHABILITATION CENTRE(KHULULA HOUSING PROJECT),INTO BRIARDALE DRIVE, ALONG BRIARDALE DRIVE, RIGHT INTO INANDA ROAD, RIGHT INTO THE N2,INTO N3,INTO BEREA ROAD NORTH, INTO OLD DUTCH ROAD, INTO ALICE STREET AND PROCEED TO RANK NO.69 ON ALICE STREET.



## transport

Department:  
Transport  
Province of KwaZulu-Natal

## GAZETTE

LGKZNG20-2019-AUG

REGION: ALL

1) <b>Application Number:</b> APP0110510	2) <b>Gazette Number:</b> LGKZNG20-2019-AUG
3) <b>Applicant:</b> K C SHEZI <b>ID NO.</b> 7607135372089 <b>Association:</b> NEWLANDS-WEST TAXI ASSOCIATION	4) <b>Applicant Address:</b> 30 HIKADENE ROAD RIVERDENE NEWLANDS WEST DURBAN KWAZULU-NATAL  4037
5) <b>Existing Licence Holder:</b> NOT APPLICABLE <b>ID NO.</b> NOT APPLICABLE	6) <b>Existing Licence Holder Address:</b> NOT APPLICABLE
7) <b>Type of application:</b> ADD AUTHORISATIONS/ROUTES	8) <b>Operating Licence Number:</b> LGKZN1403000254
9) <b>Vehicle Type:</b> MINIBUS	10) 1 X 15 (SEATED) + 0 (STANDING)
11) <b>Region:</b> GREATER NORTH	
12.1	KZPRERC2715886 - NEWLANDS WEST TO PINETOWN  FROM NEWLANDS WEST TAXI RANK IN NEWLANDS WEST, DRIVE LEFT TO CASTLE HILL DRIVE PICK UP PASSENGERS, RIGHT TO 1022507 PICK UP PASSENGERS, LEFT TO 108296 PICK UP PASSENGERS, LEFT TO 1022507 PICK UP PASSENGERS, INTO BRIARDALE DRIVE PICK UP PASSENGERS, RIGHT TO INANDA ROAD, INTO M19, LEFT TO BEVISS ROAD, RIGHT TO JOSIAH GUMEDE LEFT TO STANFIELD ROAD INTO SANFIELD TAXI RANK AND RETURN ON THE SAME ROUTE
12.2	KZPRERC2715935 - NEWLANDS WEST TO UMHLANGA ROCKS  FROM NEWLANDS WEST TAXI RANK IN NEWLANDS WEST DRIVE LEFT TO CASTLE HILL DRIVE PICK UP PASSENGERS, RIGHT TO 1022507 PICK UP PASSENGERS, LEFT TO 108296 LEFT TO BRIARDALE DRIVE PICK UP PASSENGERS, RIGHT TO INANDA ROAD, INTO N2 OFF-RAMP AND TURN RIGHT TO M41 OFF-RAMP TO GATEWAY MALL SET DOWN PASSENGERS BACK TO THE MAIN ROAD INTO PALM BOULEVARD, LEFT TO M12, LEFT TO LAGOON DRIVE, INTO TANAGER WAY TAXI RANK AND RETURN ON THE SAME ROUTE.
12.3	KZPRERC2715984 - NEWLANDS WEST TO BESTER  FROM NEWLANDS WEST TAXI RANK IN NEWLANDS WEST DRIVE TO CASTLE HILL DRIVE PICK UP PASSENGERS, RIGHT TO 1022507 PICK UP PASSENGERS, LEFT TO 108296 LEFT TO BRIARDALE DRIVE PICK UP PASSENGERS, RIGHT TO INANADA ROAD TO M25 (CURNICK NDLOVU HIGHWAY), OFF-RAMP AND TURN LEFT TO BRIDGE CITY BOULEVARD, RIGHT TO TOLQOLA ROAD, LEFT TO BRIDGE CITY TAXI RANK AND RETURN ON THE SAME ROUTE.
12.4	KZPRERC2716033 - NEWLANDS WEST TO KWA MASHU  FROM NEWLANDS WEST TAXI RANK IN NEWLANDS WEST DRIVE LEFT TO CASTLE HILL DRIVE PICK UP PASSENGERS, RIGHT TO 1022507 PICK UP PASSENGERS, LEFT TO 108296 LEFT TO BRIARDALE DRIVE, LEFT TO INANDA ROAD, INTO MALANDELA ROAD, RIGHT TO KWA MASHU TAXI RANK AND RETURN THE SAME ROUTE.



## transport

Department:  
Transport  
Province of KwaZulu-Natal

## GAZETTE

LGKZNG20-2019-AUG

REGION: ALL

1)	<b>Application Number:</b> APP0111857	2)	<b>Gazette Number:</b> LGKZNG20-2019-AUG
3)	<b>Applicant:</b> INANDA TAXI OWNERS ASSOCIATION (PTY) LTD <b>ID NO.</b> 2016/313048/07 <b>Association:</b> INANDA TAXI OWNERS ASSOCIATION	4)	<b>Applicant Address:</b> 25 DUNBAR ROAD MAYVILLE 4091
5)	<b>Existing Licence Holder:</b> NOT APPLICABLE <b>ID NO.</b> NOT APPLICABLE	6)	<b>Existing Licence Holder Address:</b> NOT APPLICABLE
7)	<b>Type of application:</b> ADD AUTHORISATIONS/ROUTES	8)	<b>Operating Licence Number:</b> LGKZN1403000948
9)	<b>Vehicle Type:</b> MINIBUS	10)	1 X 15 (SEATED) + 0 (STANDING)
11)	<b>Region:</b> GREATER NORTH		
12.1	<p>KZPRERC2716866 - EMTSHEBHENI/BHAMBAYI TO PINETOWN</p> <p>FROM EMTSHEBHENI TAXI RANK LEFT TO M25, PICK UP PASSENGERS, LEFT TO ANATORIA, PICK UP PASSENGERS, RIGHT TO XOLANI MNGADI, PICK UP PASSENGERS, RIGHT TO JABU BLOSE, RIGHT TO PAT MARSHALL, AND RETURN BACK ON PAT MARSHALL, LEFT TO MACHWANE MZIMELA ROAD, RIGHT TO MADALA NJIYELA ROAD, RIGHT TO WHITE CITY, PASS RAMA TUCK SHOP, LEFT TO MACHWANE MZIMELA ROAD, RIGHT TO UNNAMED ROAD, RIGHT TO UNNAMED ROAD AGAIN, RETURN BACK ON UNNAMED ROAD IN WHITE CITY, LEFT TO UNNAMED ROAD, LEFT TO BEN MGOBHOZI CLOSE, LEFT TO MACHWANE MZIMELA ROAD, RIGHT TO SIPHO DUBE ROAD, LEFT TO MBUSO SHANGASE ROAD, RIGHT TO GUGU NGUBANE STREET, LEFT TO UNNAMED ROAD, LEFT TO UNNAMED ROAD AGAIN, LEFT TO M25, RIGHT TO M5, LEFT TO SHEPSTONE ROAD, RIGHT TO CROMPTON ROAD, RIGHT TO JOSIAH GUMEDE, INTO HENRY PENNINGTON ROAD, BECOMES RICHMOND ROAD, LEFT TO ANDERSON, RIGHT TO KINGS ROAD, INTO RANK NO. 149 IN PINETOWN NEXT TO CHICKEN LICKEN AND RETURN ON THE SAME ROUTE.</p> <p>ALTERNATIVE ROUTE TO PINETOWN</p> <p>FROM EMTSHEBHENI TAXI RANK LEFT TO M25, PICK UP PASSENGERS, LEFT TO ANATORIA, PICK UP PASSENGERS, RIGHT TO XOLANI MNGADI, PICK UP PASSENGERS, RIGHT TO JABU BLOSE, RIGHT TO PAT MARSHALL, AND RETURN BACK ON PAT MARSHALL, LEFT TO MACHWANE MZIMELA ROAD, RIGHT TO MADALA NJIYELA ROAD, RIGHT TO WHITE CITY, PASS RAMA TUCK SHOP, LEFT TO MACHWANE MZIMELA ROAD, RIGHT TO UNNAMED ROAD, RIGHT TO UNNAMED ROAD AGAIN, RETURN BACK ON UNNAMED ROAD IN WHITE CITY, LEFT TO UNNAMED ROAD, LEFT TO BEN MGOBHOZI CLOSE, LEFT TO MACHWANE MZIMELA ROAD, RIGHT TO SIPHO DUBE ROAD, LEFT TO MBUSO SHANGASE ROAD, RIGHT TO GUGU NGUBANE STREET, LEFT TO UNNAMED ROAD, LEFT TO UNNAMED ROAD AGAIN, LEFT TO M25, PICK UP PASSENGERS, RIGHT TO JOIN N2, OFFRAMP TO M19, OFFRAMP TO ST. JOHNS AVENUE, RIGHT TO JOSIAH GUMEDE, RIGHT TO ALEXANDRA ROAD, SET DOWN PASSENGERS, RIGHT TO TRAFFORD ROAD, INTO HENRY PENNINGTON ROAD, BECOMES RICHMOND ROAD, LEFT TO ANDERSON, RIGHT TO KINGS ROAD, INTO RANK NO. 149 IN PINETOWN NEXT TO CHICKEN LICKEN AND RETURN ON THE SAME ROUTE.</p> <p>NOTE: ON RETURN TRIP THE VEHICLE SETS DOWN PASSENGERS FROM M25 AND AROUND INANDA AREA.</p>		
12.2	<p>KZPRERC2716915 - EMTSHEBHENI/ MVABA, OGODWENI TO DURBAN</p> <p>FROM EMTSHEBHENI RIGHT TO M27, LEFT TO JOHN NXUMALO, RIGHT TO MVABA ROAD, RIGHT TO JOHN NXUMALO ROAD, LEFT TO UNNAMED ROAD, RIGHT TO UNNAMED ROAD TO OGODWENI, RETURN BACK ON UNNAMED ROAD, RIGHT TO JOHN NXUMALO ROAD, RIGHT TO MAFUKUZELA HIGHWAY LEFT TO M25, PICK UP PASSENGERS, RIGHT TO N2, LEFT TO INANDA ROAD, INTO SEA COW LAKE ROAD, RIGHT NORTH COAST ROAD, INTO SOLDIERS WAY AND PROCEED TO SOLDIERS WAY TAXI RANK OR RIGHT TO LEOPOLD STREET, RIGHT TO WARWICK AVENUE, INTO CENTENARY ROAD AND PROCEED TO CENTENARY ROAD TAXI RANK.</p>		
12.3	<p>KZPRERC2716964 - EMTSHEBHENI/ ETAFULENI TO DURBAN</p> <p>FROM EMTSHEBHENI TAXI RANK RIGHT TO M27 PICK UP PASSENGERS, RIGHT TO UNNAMED ROAD, PICK UP PASSENGERS, RIGHT TO UNNAMED ROAD AGAIN, RIGHT TO UNNAMED ROAD AGAIN, LEFT TO UNNAMED ROAD, PICK UP PASSENGERS, RETURN BACK ON UNNAMED ROAD, LEFT TO UNNAMED ROAD, PICK UP PASSENGERS, RETURN BACK ON UNNAMED ROAD TO THE AREA CALLED MPUMALANGA 1 PICK UP PASSENGERS, INTO MPUMALANGA 2 PICK UP PASSENGERS, LEFT TO M27, PICK UP PASSENGERS, LEFT TO M25, PICK UP PASSENGERS, RIGHT TO N2, LEFT TO INANDA ROAD, (M21), OFFRAMP, LEFT TO INANDA ROAD, INTO SEA COW LAKE ROAD, RIGHT TO NORTH COAST ROAD, INTO UMGENI ROAD, INTO SOLDIERS WAY AND PROCEED INTO SOLDIERS WAY TAXI RANK.</p>		



# transport

Department:  
Transport  
Province of KwaZulu-Natal

# GAZETTE

LGKZNG20-2019-AUG

REGION: ALL

1)	<b>Application Number:</b> APP0111860	2)	<b>Gazette Number:</b> LGKZNG20-2019-AUG
3)	<b>Applicant:</b> INANDA TAXI OWNERS ASSOCIATION (PTY) LTD <b>ID NO.</b> 2016/313048/07 <b>Association:</b> INANDA TAXI OWNERS ASSOCIATION	4)	<b>Applicant Address:</b> 25 DUNBAR ROAD MAYVILLE 4091
5)	<b>Existing Licence Holder:</b> NOT APPLICABLE <b>ID NO.</b> NOT APPLICABLE	6)	<b>Existing Licence Holder Address:</b> NOT APPLICABLE
7)	<b>Type of application:</b> ADD AUTHORISATIONS/ROUTES	8)	<b>Operating Licence Number:</b> LGKZN1403001179
9)	<b>Vehicle Type:</b> MINIBUS	10)	1 X 15 (SEATED) + 0 (STANDING)
11)	<b>Region:</b> GREATER NORTH		
12.1	<p>KZPRERC2716866 - EMTSHEBHENI/BHAMBAYI TO PINETOWN</p> <p>FROM EMTSHEBHENI TAXI RANK LEFT TO M25, PICK UP PASSENGERS, LEFT TO ANATORIA, PICK UP PASSENGERS, RIGHT TO XOLANI MNGADI, PICK UP PASSENGERS, RIGHT TO JABU BLOSE, RIGHT TO PAT MARSHALL, AND RETURN BACK ON PAT MARSHALL, LEFT TO MACHWANE MZIMELA ROAD, RIGHT TO MADALA NJIYELA ROAD, RIGHT TO WHITE CITY, PASS RAMA TUCK SHOP, LEFT TO MACHWANE MZIMELA ROAD, RIGHT TO UNNAMED ROAD, RIGHT TO UNNAMED ROAD AGAIN, RETURN BACK ON UNNAMED ROAD IN WHITE CITY, LEFT TO UNNAMED ROAD, LEFT TO BEN MGOBHOZI CLOSE, LEFT TO MACHWANE MZIMELA ROAD, RIGHT TO SIPHO DUBE ROAD, LEFT TO MBUSO SHANGASE ROAD, RIGHT TO GUGU NGUBANE STREET, LEFT TO UNNAMED ROAD, LEFT TO UNNAMED ROAD AGAIN, LEFT TO M25, RIGHT TO M5, LEFT TO SHEPSTONE ROAD, RIGHT TO CROMPTON ROAD, RIGHT TO JOSIAH GUMEDE, INTO HENRY PENNINGTON ROAD, BECOMES RICHMOND ROAD, LEFT TO ANDERSON, RIGHT TO KINGS ROAD, INTO RANK NO. 149 IN PINETOWN NEXT TO CHICKEN LICKEN AND RETURN ON THE SAME ROUTE.</p> <p>ALTERNATIVE ROUTE TO PINETOWN</p> <p>FROM EMTSHEBHENI TAXI RANK LEFT TO M25, PICK UP PASSENGERS, LEFT TO ANATORIA, PICK UP PASSENGERS, RIGHT TO XOLANI MNGADI, PICK UP PASSENGERS, RIGHT TO JABU BLOSE, RIGHT TO PAT MARSHALL, AND RETURN BACK ON PAT MARSHALL, LEFT TO MACHWANE MZIMELA ROAD, RIGHT TO MADALA NJIYELA ROAD, RIGHT TO WHITE CITY, PASS RAMA TUCK SHOP, LEFT TO MACHWANE MZIMELA ROAD, RIGHT TO UNNAMED ROAD, RIGHT TO UNNAMED ROAD AGAIN, RETURN BACK ON UNNAMED ROAD IN WHITE CITY, LEFT TO UNNAMED ROAD, LEFT TO BEN MGOBHOZI CLOSE, LEFT TO MACHWANE MZIMELA ROAD, RIGHT TO SIPHO DUBE ROAD, LEFT TO MBUSO SHANGASE ROAD, RIGHT TO GUGU NGUBANE STREET, LEFT TO UNNAMED ROAD, LEFT TO UNNAMED ROAD AGAIN, LEFT TO M25, PICK UP PASSENGERS, RIGHT TO JOIN N2, OFFRAMP TO M19, OFFRAMP TO ST. JOHNS AVENUE, RIGHT TO JOSIAH GUMEDE, RIGHT TO ALEXANDRA ROAD, SET DOWN PASSENGERS, RIGHT TO TRAFFORD ROAD, INTO HENRY PENNINGTON ROAD, BECOMES RICHMOND ROAD, LEFT TO ANDERSON, RIGHT TO KINGS ROAD, INTO RANK NO. 149 IN PINETOWN NEXT TO CHICKEN LICKEN AND RETURN ON THE SAME ROUTE.</p> <p>NOTE: ON RETURN TRIP THE VEHICLE SETS DOWN PASSENGERS FROM M25 AND AROUND INANDA AREA.</p>		
12.2	<p>KZPRERC2716915 - EMTSHEBHENI/ MVABA, OGDWENI TO DURBAN</p> <p>FROM EMTSHEBHENI RIGHT TO M27, LEFT TO JOHN NXUMALO, RIGHT TO MVABA ROAD, RIGHT TO JOHN NXUMALO ROAD, LEFT TO UNNAMED ROAD, RIGHT TO UNNAMED ROAD TO OGDWENI, RETURN BACK ON UNNAMED ROAD, RIGHT TO JOHN NXUMALO ROAD, RIGHT TO MAFUKUZELA HIGHWAY LEFT TO M25, PICK UP PASSENGERS, RIGHT TO N2, LEFT TO INANDA ROAD, INTO SEA COW LAKE ROAD, RIGHT NORTH COAST ROAD, INTO SOLDIERS WAY AND PROCEED TO SOLDIERS WAY TAXI RANK OR RIGHT TO LEOPOLD STREET, RIGHT TO WARWICK AVENUE, INTO CENTENARY ROAD AND PROCEED TO CENTENARY ROAD TAXI RANK.</p>		
12.3	<p>KZPRERC2716964 - EMTSHEBHENI/ ETAFULENI TO DURBAN</p> <p>FROM EMTSHEBHENI TAXI RANK RIGHT TO M27 PICK UP PASSENGERS, RIGHT TO UNNAMED ROAD, PICK UP PASSENGERS, RIGHT TO UNNAMED ROAD AGAIN, RIGHT TO UNNAMED ROAD AGAIN, LEFT TO UNNAMED ROAD, PICK UP PASSENGERS, RETURN BACK ON UNNAMED ROAD, LEFT TO UNNAMED ROAD, PICK UP PASSENGERS, RETURN BACK ON UNNAMED ROAD TO THE AREA CALLED MPUMALANGA 1 PICK UP PASSENGERS, INTO MPUMALANGA 2 PICK UP PASSENGERS, LEFT TO M27, PICK UP PASSENGERS, LEFT TO M25, PICK UP PASSENGERS, RIGHT TO N2, LEFT TO INANDA ROAD, (M21), OFFRAMP, LEFT TO INANDA ROAD, INTO SEA COW LAKE ROAD, RIGHT TO NORTH COAST ROAD, INTO UMGENI ROAD, INTO SOLDIERS WAY AND PROCEED INTO SOLDIERS WAY TAXI RANK.</p>		



## transport

Department:  
Transport  
Province of KwaZulu-Natal

## GAZETTE

LGKZNG20-2019-AUG

REGION: ALL

1)	<b>Application Number:</b> APP0111862	2)	<b>Gazette Number:</b> LGKZNG20-2019-AUG
3)	<b>Applicant:</b> INANDA TAXI OWNERS ASSOCIATION (PTY) LTD <b>ID NO.</b> 2016/313048/07 <b>Association:</b> INANDA TAXI OWNERS ASSOCIATION	4)	<b>Applicant Address:</b> 25 DUNBAR ROAD MAYVILLE 4091
5)	<b>Existing Licence Holder:</b> NOT APPLICABLE <b>ID NO.</b> NOT APPLICABLE	6)	<b>Existing Licence Holder Address:</b> NOT APPLICABLE
7)	<b>Type of application:</b> ADD AUTHORISATIONS/ROUTES	8)	<b>Operating Licence Number:</b> LGKZN1403001229
9)	<b>Vehicle Type:</b> MINIBUS	10)	1 X 15 (SEATED) + 0 (STANDING)
11)	<b>Region:</b> GREATER NORTH		
12.1	<p>KZPRERC2716866 - EMTSHEBHENI/BHAMBAYI TO PINETOWN</p> <p>FROM EMTSHEBHENI TAXI RANK LEFT TO M25, PICK UP PASSENGERS, LEFT TO ANATORIA, PICK UP PASSENGERS, RIGHT TO XOLANI MNGADI, PICK UP PASSENGERS, RIGHT TO JABU BLOSE, RIGHT TO PAT MARSHALL, AND RETURN BACK ON PAT MARSHALL, LEFT TO MACHWANE MZIMELA ROAD, RIGHT TO MADALA NJIYELA ROAD, RIGHT TO WHITE CITY, PASS RAMA TUCK SHOP, LEFT TO MACHWANE MZIMELA ROAD, RIGHT TO UNNAMED ROAD, RIGHT TO UNNAMED ROAD AGAIN, RETURN BACK ON UNNAMED ROAD IN WHITE CITY, LEFT TO UNNAMED ROAD, LEFT TO BEN MGOBHOZI CLOSE, LEFT TO MACHWANE MZIMELA ROAD, RIGHT TO SIPHO DUBE ROAD, LEFT TO MBUSO SHANGASE ROAD, RIGHT TO GUGU NGUBANE STREET, LEFT TO UNNAMED ROAD, LEFT TO UNNAMED ROAD AGAIN, LEFT TO M25, RIGHT TO M5, LEFT TO SHEPSTONE ROAD, RIGHT TO CROMPTON ROAD, RIGHT TO JOSIAH GUMEDE, INTO HENRY PENNINGTON ROAD, BECOMES RICHMOND ROAD, LEFT TO ANDERSON, RIGHT TO KINGS ROAD, INTO RANK NO. 149 IN PINETOWN NEXT TO CHICKEN LICKEN AND RETURN ON THE SAME ROUTE.</p> <p>ALTERNATIVE ROUTE TO PINETOWN</p> <p>FROM EMTSHEBHENI TAXI RANK LEFT TO M25, PICK UP PASSENGERS, LEFT TO ANATORIA, PICK UP PASSENGERS, RIGHT TO XOLANI MNGADI, PICK UP PASSENGERS, RIGHT TO JABU BLOSE, RIGHT TO PAT MARSHALL, AND RETURN BACK ON PAT MARSHALL, LEFT TO MACHWANE MZIMELA ROAD, RIGHT TO MADALA NJIYELA ROAD, RIGHT TO WHITE CITY, PASS RAMA TUCK SHOP, LEFT TO MACHWANE MZIMELA ROAD, RIGHT TO UNNAMED ROAD, RIGHT TO UNNAMED ROAD AGAIN, RETURN BACK ON UNNAMED ROAD IN WHITE CITY, LEFT TO UNNAMED ROAD, LEFT TO BEN MGOBHOZI CLOSE, LEFT TO MACHWANE MZIMELA ROAD, RIGHT TO SIPHO DUBE ROAD, LEFT TO MBUSO SHANGASE ROAD, RIGHT TO GUGU NGUBANE STREET, LEFT TO UNNAMED ROAD, LEFT TO UNNAMED ROAD AGAIN, LEFT TO M25, PICK UP PASSENGERS, RIGHT TO JOIN N2, OFFRAMP TO M19, OFFRAMP TO ST. JOHNS AVENUE, RIGHT TO JOSIAH GUMEDE, RIGHT TO ALEXANDRA ROAD, SET DOWN PASSENGERS, RIGHT TO TRAFFORD ROAD, INTO HENRY PENNINGTON ROAD, BECOMES RICHMOND ROAD, LEFT TO ANDERSON, RIGHT TO KINGS ROAD, INTO RANK NO. 149 IN PINETOWN NEXT TO CHICKEN LICKEN AND RETURN ON THE SAME ROUTE.</p> <p>NOTE: ON RETURN TRIP THE VEHICLE SETS DOWN PASSENGERS FROM M25 AND AROUND INANDA AREA.</p>		
12.2	<p>KZPRERC2716915 - EMTSHEBHENI/ MVABA, OGODWENI TO DURBAN</p> <p>FROM EMTSHEBHENI RIGHT TO M27, LEFT TO JOHN NXUMALO, RIGHT TO MVABA ROAD, RIGHT TO JOHN NXUMALO ROAD, LEFT TO UNNAMED ROAD, RIGHT TO UNNAMED ROAD TO OGODWENI, RETURN BACK ON UNNAMED ROAD, RIGHT TO JOHN NXUMALO ROAD, RIGHT TO MAFUKUZELA HIGHWAY LEFT TO M25, PICK UP PASSENGERS, RIGHT TO N2, LEFT TO INANDA ROAD, INTO SEA COW LAKE ROAD, RIGHT NORTH COAST ROAD, INTO SOLDIERS WAY AND PROCEED TO SOLDIERS WAY TAXI RANK OR RIGHT TO LEOPOLD STREET, RIGHT TO WARWICK AVENUE, INTO CENTENARY ROAD AND PROCEED TO CENTENARY ROAD TAXI RANK.</p>		
12.3	<p>KZPRERC2716964 - EMTSHEBHENI/ ETAFULENI TO DURBAN</p> <p>FROM EMTSHEBHENI TAXI RANK RIGHT TO M27 PICK UP PASSENGERS, RIGHT TO UNNAMED ROAD, PICK UP PASSENGERS, RIGHT TO UNNAMED ROAD AGAIN, RIGHT TO UNNAMED ROAD AGAIN, LEFT TO UNNAMED ROAD, PICK UP PASSENGERS, RETURN BACK ON UNNAMED ROAD, LEFT TO UNNAMED ROAD, PICK UP PASSENGERS, RETURN BACK ON UNNAMED ROAD TO THE AREA CALLED MPUMALANGA 1 PICK UP PASSENGERS, INTO MPUMALANGA 2 PICK UP PASSENGERS, LEFT TO M27, PICK UP PASSENGERS, LEFT TO M25, PICK UP PASSENGERS, RIGHT TO N2, LEFT TO INANDA ROAD, (M21), OFFRAMP, LEFT TO INANDA ROAD, INTO SEA COW LAKE ROAD, RIGHT TO NORTH COAST ROAD, INTO UMGENI ROAD, INTO SOLDIERS WAY AND PROCEED INTO SOLDIERS WAY TAXI RANK.</p>		





# transport

Department:  
Transport  
Province of KwaZulu-Natal

# GAZETTE

LGKZNG20-2019-AUG

REGION: ALL

1)	<b>Application Number:</b> APP0111863	2)	<b>Gazette Number:</b> LGKZNG20-2019-AUG
3)	<b>Applicant:</b> INANDA TAXI OWNERS ASSOCIATION (PTY) LTD <b>ID NO.</b> 2016/313048/07 <b>Association:</b> INANDA TAXI OWNERS ASSOCIATION	4)	<b>Applicant Address:</b> 25 DUNBAR ROAD MAYVILLE 4091
5)	<b>Existing Licence Holder:</b> NOT APPLICABLE <b>ID NO.</b> NOT APPLICABLE	6)	<b>Existing Licence Holder Address:</b> NOT APPLICABLE
7)	<b>Type of application:</b> ADD AUTHORISATIONS/ROUTES	8)	<b>Operating Licence Number:</b> LGKZN1403001178
9)	<b>Vehicle Type:</b> MINIBUS	10)	1 X 15 (SEATED) + 0 (STANDING)
11)	<b>Region:</b> GREATER NORTH		
12.1	<p>KZPRERC2716866 - EMTSHEBHENI/BHAMBAYI TO PINETOWN</p> <p>FROM EMTSHEBHENI TAXI RANK LEFT TO M25, PICK UP PASSENGERS, LEFT TO ANATORIA, PICK UP PASSENGERS, RIGHT TO XOLANI MNGADI, PICK UP PASSENGERS, RIGHT TO JABU BLOSE, RIGHT TO PAT MARSHALL, AND RETURN BACK ON PAT MARSHALL, LEFT TO MACHWANE MZIMELA ROAD, RIGHT TO MADALA NJIYELA ROAD, RIGHT TO WHITE CITY, PASS RAMA TUCK SHOP, LEFT TO MACHWANE MZIMELA ROAD, RIGHT TO UNNAMED ROAD, RIGHT TO UNNAMED ROAD AGAIN, RETURN BACK ON UNNAMED ROAD IN WHITE CITY, LEFT TO UNNAMED ROAD, LEFT TO BEN MGOBHOZI CLOSE, LEFT TO MACHWANE MZIMELA ROAD, RIGHT TO SIPHO DUBE ROAD, LEFT TO MBUSO SHANGASE ROAD, RIGHT TO GUGU NGUBANE STREET, LEFT TO UNNAMED ROAD, LEFT TO UNNAMED ROAD AGAIN, LEFT TO M25, RIGHT TO M5, LEFT TO SHEPSTONE ROAD, RIGHT TO CROMPTON ROAD, RIGHT TO JOSIAH GUMEDE, INTO HENRY PENNINGTON ROAD, BECOMES RICHMOND ROAD, LEFT TO ANDERSON, RIGHT TO KINGS ROAD, INTO RANK NO. 149 IN PINETOWN NEXT TO CHICKEN LICKEN AND RETURN ON THE SAME ROUTE.</p> <p>ALTERNATIVE ROUTE TO PINETOWN</p> <p>FROM EMTSHEBHENI TAXI RANK LEFT TO M25, PICK UP PASSENGERS, LEFT TO ANATORIA, PICK UP PASSENGERS, RIGHT TO XOLANI MNGADI, PICK UP PASSENGERS, RIGHT TO JABU BLOSE, RIGHT TO PAT MARSHALL, AND RETURN BACK ON PAT MARSHALL, LEFT TO MACHWANE MZIMELA ROAD, RIGHT TO MADALA NJIYELA ROAD, RIGHT TO WHITE CITY, PASS RAMA TUCK SHOP, LEFT TO MACHWANE MZIMELA ROAD, RIGHT TO UNNAMED ROAD, RIGHT TO UNNAMED ROAD AGAIN, RETURN BACK ON UNNAMED ROAD IN WHITE CITY, LEFT TO UNNAMED ROAD, LEFT TO BEN MGOBHOZI CLOSE, LEFT TO MACHWANE MZIMELA ROAD, RIGHT TO SIPHO DUBE ROAD, LEFT TO MBUSO SHANGASE ROAD, RIGHT TO GUGU NGUBANE STREET, LEFT TO UNNAMED ROAD, LEFT TO UNNAMED ROAD AGAIN, LEFT TO M25, PICK UP PASSENGERS, RIGHT TO JOIN N2, OFFRAMP TO M19, OFFRAMP TO ST. JOHNS AVENUE, RIGHT TO JOSIAH GUMEDE, RIGHT TO ALEXANDRA ROAD, SET DOWN PASSENGERS, RIGHT TO TRAFFORD ROAD, INTO HENRY PENNINGTON ROAD, BECOMES RICHMOND ROAD, LEFT TO ANDERSON, RIGHT TO KINGS ROAD, INTO RANK NO. 149 IN PINETOWN NEXT TO CHICKEN LICKEN AND RETURN ON THE SAME ROUTE.</p> <p>NOTE: ON RETURN TRIP THE VEHICLE SETS DOWN PASSENGERS FROM M25 AND AROUND INANDA AREA.</p>		
12.2	<p>KZPRERC2716964 - EMTSHEBHENI/ ETAFULENI TO DURBAN</p> <p>FROM EMTSHEBHENI TAXI RANK RIGHT TO M27 PICK UP PASSENGERS, RIGHT TO UNNAMED ROAD, PICK UP PASSENGERS, RIGHT TO UNNAMED ROAD AGAIN, RIGHT TO UNNAMED ROAD AGAIN, LEFT TO UNNAMED ROAD, PICK UP PASSENGERS, RETURN BACK ON UNNAMED ROAD, LEFT TO UNNAMED ROAD, PICK UP PASSENGERS, RETURN BACK ON UNNAMED ROAD TO THE AREA CALLED MPUMALANGA 1 PICK UP PASSENGERS, INTO MPUMALANGA 2 PICK UP PASSENGERS, LEFT TO M27, PICK UP PASSENGERS, LEFT TO M25, PICK UP PASSENGERS, RIGHT TO N2, LEFT TO INANDA ROAD, (M21), OFFRAMP, LEFT TO INANDA ROAD, INTO SEA COW LAKE ROAD, RIGHT TO NORTH COAST ROAD, INTO UMGENI ROAD, INTO SOLDIERS WAY AND PROCEED INTO SOLDIERS WAY TAXI RANK.</p>		
12.3	<p>KZPRERC2716915 - EMTSHEBHENI/ MVABA, OGDWENI TO DURBAN</p> <p>FROM EMTSHEBHENI RIGHT TO M27, LEFT TO JOHN NXUMALO, RIGHT TO MVABA ROAD, RIGHT TO JOHN NXUMALO ROAD, LEFT TO UNNAMED ROAD, RIGHT TO UNNAMED ROAD TO OGDWENI, RETURN BACK ON UNNAMED ROAD, RIGHT TO JOHN NXUMALO ROAD, RIGHT TO MAFUKUZELA HIGHWAY LEFT TO M25, PICK UP PASSENGERS, RIGHT TO N2, LEFT TO INANDA ROAD, INTO SEA COW LAKE ROAD, RIGHT NORTH COAST ROAD, INTO SOLDIERS WAY AND PROCEED TO SOLDIERS WAY TAXI RANK OR RIGHT TO LEOPOLD STREET, RIGHT TO WARWICK AVENUE, INTO CENTENARY ROAD AND PROCEED TO CENTENARY ROAD TAXI RANK.</p>		



## transport

Department:  
Transport  
Province of KwaZulu-Natal

## GAZETTE

LGKZNG20-2019-AUG

REGION: ALL

1)	<b>Application Number:</b> APP0111864	2)	<b>Gazette Number:</b> LGKZNG20-2019-AUG
3)	<b>Applicant:</b> INANDA TAXI OWNERS ASSOCIATION (PTY) LTD <b>ID NO.</b> 2016/313048/07 <b>Association:</b> INANDA TAXI OWNERS ASSOCIATION	4)	<b>Applicant Address:</b> 25 DUNBAR ROAD MAYVILLE 4091
5)	<b>Existing Licence Holder:</b> NOT APPLICABLE <b>ID NO.</b> NOT APPLICABLE	6)	<b>Existing Licence Holder Address:</b> NOT APPLICABLE
7)	<b>Type of application:</b> ADD AUTHORISATIONS/ROUTES	8)	<b>Operating Licence Number:</b> LGKZN1403001170
9)	<b>Vehicle Type:</b> MINIBUS	10)	1 X 15 (SEATED) + 0 (STANDING)
11)	<b>Region:</b> GREATER NORTH		
12.1	<p>KZPRERC2716866 - EMTSHEBHENI/BHAMBAYI TO PINETOWN</p> <p>FROM EMTSHEBHENI TAXI RANK LEFT TO M25, PICK UP PASSENGERS, LEFT TO ANATORIA, PICK UP PASSENGERS, RIGHT TO XOLANI MNGADI, PICK UP PASSENGERS, RIGHT TO JABU BLOSE, RIGHT TO PAT MARSHALL, AND RETURN BACK ON PAT MARSHALL, LEFT TO MACHWANE MZIMELA ROAD, RIGHT TO MADALA NJIYELA ROAD, RIGHT TO WHITE CITY, PASS RAMA TUCK SHOP, LEFT TO MACHWANE MZIMELA ROAD, RIGHT TO UNNAMED ROAD, RIGHT TO UNNAMED ROAD AGAIN, RETURN BACK ON UNNAMED ROAD IN WHITE CITY, LEFT TO UNNAMED ROAD, LEFT TO BEN MGOBHOZI CLOSE, LEFT TO MACHWANE MZIMELA ROAD, RIGHT TO SIPHO DUBE ROAD, LEFT TO MBUSO SHANGASE ROAD, RIGHT TO GUGU NGUBANE STREET, LEFT TO UNNAMED ROAD, LEFT TO UNNAMED ROAD AGAIN, LEFT TO M25, RIGHT TO M5, LEFT TO SHEPSTONE ROAD, RIGHT TO CROMPTON ROAD, RIGHT TO JOSIAH GUMEDE, INTO HENRY PENNINGTON ROAD, BECOMES RICHMOND ROAD, LEFT TO ANDERSON, RIGHT TO KINGS ROAD, INTO RANK NO. 149 IN PINETOWN NEXT TO CHICKEN LICKEN AND RETURN ON THE SAME ROUTE.</p> <p>ALTERNATIVE ROUTE TO PINETOWN</p> <p>FROM EMTSHEBHENI TAXI RANK LEFT TO M25, PICK UP PASSENGERS, LEFT TO ANATORIA, PICK UP PASSENGERS, RIGHT TO XOLANI MNGADI, PICK UP PASSENGERS, RIGHT TO JABU BLOSE, RIGHT TO PAT MARSHALL, AND RETURN BACK ON PAT MARSHALL, LEFT TO MACHWANE MZIMELA ROAD, RIGHT TO MADALA NJIYELA ROAD, RIGHT TO WHITE CITY, PASS RAMA TUCK SHOP, LEFT TO MACHWANE MZIMELA ROAD, RIGHT TO UNNAMED ROAD, RIGHT TO UNNAMED ROAD AGAIN, RETURN BACK ON UNNAMED ROAD IN WHITE CITY, LEFT TO UNNAMED ROAD, LEFT TO BEN MGOBHOZI CLOSE, LEFT TO MACHWANE MZIMELA ROAD, RIGHT TO SIPHO DUBE ROAD, LEFT TO MBUSO SHANGASE ROAD, RIGHT TO GUGU NGUBANE STREET, LEFT TO UNNAMED ROAD, LEFT TO UNNAMED ROAD AGAIN, LEFT TO M25, PICK UP PASSENGERS, RIGHT TO JOIN N2, OFFRAMP TO M19, OFFRAMP TO ST. JOHNS AVENUE, RIGHT TO JOSIAH GUMEDE, RIGHT TO ALEXANDRA ROAD, SET DOWN PASSENGERS, RIGHT TO TRAFFORD ROAD, INTO HENRY PENNINGTON ROAD, BECOMES RICHMOND ROAD, LEFT TO ANDERSON, RIGHT TO KINGS ROAD, INTO RANK NO. 149 IN PINETOWN NEXT TO CHICKEN LICKEN AND RETURN ON THE SAME ROUTE.</p> <p>NOTE: ON RETURN TRIP THE VEHICLE SETS DOWN PASSENGERS FROM M25 AND AROUND INANDA AREA.</p>		
12.2	<p>KZPRERC2716915 - EMTSHEBHENI/ MVABA, OGODWENI TO DURBAN</p> <p>FROM EMTSHEBHENI RIGHT TO M27, LEFT TO JOHN NXUMALO, RIGHT TO MVABA ROAD, RIGHT TO JOHN NXUMALO ROAD, LEFT TO UNNAMED ROAD, RIGHT TO UNNAMED ROAD TO OGODWENI, RETURN BACK ON UNNAMED ROAD, RIGHT TO JOHN NXUMALO ROAD, RIGHT TO MAFUKUZELA HIGHWAY LEFT TO M25, PICK UP PASSENGERS, RIGHT TO N2, LEFT TO INANDA ROAD, INTO SEA COW LAKE ROAD, RIGHT NORTH COAST ROAD, INTO SOLDIERS WAY AND PROCEED TO SOLDIERS WAY TAXI RANK OR RIGHT TO LEOPOLD STREET, RIGHT TO WARWICK AVENUE, INTO CENTENARY ROAD AND PROCEED TO CENTENARY ROAD TAXI RANK.</p>		
12.3	<p>KZPRERC2716964 - EMTSHEBHENI/ ETAFULENI TO DURBAN</p> <p>FROM EMTSHEBHENI TAXI RANK RIGHT TO M27 PICK UP PASSENGERS, RIGHT TO UNNAMED ROAD, PICK UP PASSENGERS, RIGHT TO UNNAMED ROAD AGAIN, RIGHT TO UNNAMED ROAD AGAIN, LEFT TO UNNAMED ROAD, PICK UP PASSENGERS, RETURN BACK ON UNNAMED ROAD, LEFT TO UNNAMED ROAD, PICK UP PASSENGERS, RETURN BACK ON UNNAMED ROAD TO THE AREA CALLED MPUMALANGA 1 PICK UP PASSENGERS, INTO MPUMALANGA 2 PICK UP PASSENGERS, LEFT TO M27, PICK UP PASSENGERS, LEFT TO M25, PICK UP PASSENGERS, RIGHT TO N2, LEFT TO INANDA ROAD, (M21), OFFRAMP, LEFT TO INANDA ROAD, INTO SEA COW LAKE ROAD, RIGHT TO NORTH COAST ROAD, INTO UMGENI ROAD, INTO SOLDIERS WAY AND PROCEED INTO SOLDIERS WAY TAXI RANK.</p>		



# transport

Department:  
Transport  
Province of KwaZulu-Natal

# GAZETTE

LGKZNG20-2019-AUG  
REGION: ALL

1)	<b>Application Number:</b> APP0112215	2)	<b>Gazette Number:</b> LGKZNG20-2019-AUG
3)	<b>Applicant:</b> NM MCHUNU <b>ID NO.</b> 5901150814089 <b>Association:</b> MPUMALANGA AND DISTRICT TAXI ASSOCIATION	4)	<b>Applicant Address:</b> C 1393 NKULULEKO ROAD MPUMALANGA, HAMMARS DALE KWAZULU NATAL 3700
5)	<b>Existing Licence Holder:</b> NOT APPLICABLE <b>ID NO.</b> NOT APPLICABLE	6)	<b>Existing Licence Holder Address:</b> NOT APPLICABLE
7)	<b>Type of application:</b> ADD AUTHORISATIONS/ROUTES	8)	<b>Operating Licence Number:</b> LGKZN1503001844
9)	<b>Vehicle Type:</b> MINIBUS	10)	1 X 15 (SEATED) + 0 (STANDING)
11)	<b>Region:</b> DURBAN WEST		
12.1	22065P2206RK00052046 - MPUMALANGA TAXI RANK TO PINETOWN. 8. FROM MPUMALANGA TAXI RANK ON MEYIWA MAIN ROAD, TURN LEFT 2011 STREET, TURN RIGHT 74095 STREET, TURN RIGHT P385, TURN RIGHT N3, LEFT M13, PASS EVERTON, MAYTIME STORES, KLOOF, LEFT TURN OLD MAIN ROAD, RIGHT ANDERSON ROAD, LEFT TURN STANFIELD LANE, RIGHT INTO HILL STREET BUS RANK AND RETURN BACK ON THE SAME ROUTE TO ALL UNITS WITHIN MPUMALANGA.		
12.2	22065K2206LS00052048 - MPUMALANGA TAXI RANK TO DURBAN. FROM MPUMALANGA TAXI RANK ON MEYIWA MAIN ROAD, TURN LEFT 2011 STREET, TURN RIGHT 74095 STREET, TURN RIGHT P385, TURN RIGHT N3, PASS MARRIANHILL TOLL PLAZA, OR N3, LEFT M13, LEFT OLD MAIN ROAD PINETOWN, RIGHT STAPLETON ROAD, LEFT M13, LEFT N3, TURN LEFT INTO BEREA ROAD NORTH, RIGHT INTO BEREA ROAD, INTO WEST STREET, LEFT TURN RUSSELL STREET AND RANK AT THE INTERSECTION OF RUSSELL STREET AND PINE STREET.  ALTERNATIVE ROUTE. FROM BEREA ROAD NORTH, INTO OLD DUTCH ROAD, INTO ALICE STREET, TURN RIGHT INTO GREY STREET, BECOMING BROAD STREET, RIGHT TURN SMITH STREET, RIGHT TURN RUSSELL STREET AND PROCEED TO RANK AS ABOVE, RETURN TRIP – FROM RANK AT THE INTERSECTION OF PINE STREET, LEFT TURN INTO N3, FROM THE N3 DRIVE BACKWARDS ON THE SAME ROUTE AS THE FORWARD TRIP.		
12.3	22065K2206R400052047 - MPUMALANGA TO WESTMEAD FROM MPUMALANGA TAXI RANK ON MEYIWA MAIN ROAD, TURN LEFT 2011 STREET, TURN RIGHT 74095 STREET, TURN RIGHT P385, TURN RIGHT N3, PASS MARRIANHILL TOLL PLAZA, LEFT RICHMOND ROAD, LEFT WESTMEAD ROAD, LEFT ALEXANDER ROAD, RIGHT TRAFFORD ROAD, LEFT RICHMOND ROAD, LEFT SWANFIELD ROAD, LEFT INTO TAXI HOLDING ON COMMERCIAL ROAD AND RETURN BACK ON THE SAME ROUTE TO ALL UNITS WITHIN MPUMALANGA		
12.4	22065P22065Q00052034 - MPUMALANGA TAXI RANK TO CATO RIDGE AND ABBATOIR. FROM MPUMALANGA TAXI RANK – MEYIWA MAIN ROAD, TURN LEFT 2011 STREET, TURN RIGHT 74095 STREET, TURN LEFT P385 BECOMING R103/P1-3, TURN LEFT P423 / EDDY HAGAN, DRIVE INTO CATO RIDGE ABBATTOIR TAXI RANK AND RETURN BACK ON THE SAME ROUTE.		
12.5	22065P22065P00052035 - MPUMALANGA TAXI RANK TO UMLAAS ROAD. INBOUND: FROM MPUMALANGA TAXI RANK, TURN RIGHT TO MEYIWA MAIN ROAD, TURN LEFT 2011 STREET, TURN RIGHT 74095 STREET, TURN LEFT P385, TURN LEFT R603. ROUTE: GEORGEDALE, CATO RIDGE, CAMPERDOWN DESTINATION UMLAAS ROAD.  OUTBOUND: FROM UMLAAS ROAD, R603, N3, MPUMALANGA / INCHANGA / CATO RIDGE OFF-RAMP – JOIN R103, TURN RIGHT GEORGEDALE ROAD, MEYIWA MAIN ROAD. ROUTE: CAMPERDOWN, CATO RIDGE, GEORGEDALE DESTINATION MPUMALANGA TOWNSHIP (ALL SECTIONS INCLUDING EMALANGENI).		
12.6	22065P22065P00052043 - MPUMALANGA TO HAMMERSDALE FROM (ORIGIN): MPUMALANGA TAXI RANK ON MEYIWA MAIN ROAD, TURN LEFT 2011 STREET, TURN RIGHT 74095 STREET, TURN RIGHT P385, RIGHT TURN KELLY ROAD, TURN LEFT ANDERSON ROAD ELANGENI INDUSTRIES AND RETURN BACK ON THE SAME ROUTE TO ALL UNITS WITHIN MPUMALANGA (INCLUDING EMALANGENI)		



## transport

Department:  
Transport  
Province of KwaZulu-Natal

## GAZETTE

LGKZNG20-2019-AUG

REGION: ALL

1)	<b>Application Number:</b> APP0112217	2)	<b>Gazette Number:</b> LGKZNG20-2019-AUG
3)	<b>Applicant:</b> NM MCHUNU <b>ID NO.</b> 5901150814089 <b>Association:</b> MPUMALANGA AND DISTRICT TAXI ASSOCIATION	4)	<b>Applicant Address:</b> C 1393 NKULULEKO ROAD MPUMALANGA, HAMMARS DALE KWAZULU NATAL 3700
5)	<b>Existing Licence Holder:</b> NOT APPLICABLE <b>ID NO.</b> NOT APPLICABLE	6)	<b>Existing Licence Holder Address:</b> NOT APPLICABLE
7)	<b>Type of application:</b> ADD AUTHORISATIONS/ROUTES	8)	<b>Operating Licence Number:</b> LGKZN1503001413
9)	<b>Vehicle Type:</b> MINIBUS	10)	1 X 15 (SEATED) + 0 (STANDING)
11)	<b>Region:</b> DURBAN WEST		
12.1	22065P2206RK00052046 - MPUMALANGA TAXI RANK TO PINETOWN. 8. FROM MPUMALANGA TAXI RANK ON MEYIWA MAIN ROAD, TURN LEFT 2011 STREET, TURN RIGHT 74095 STREET, TURN RIGHT P385, TURN RIGHT N3, LEFT M13, PASS EVERTON, MAYTIME STORES, KLOOF, LEFT TURN OLD MAIN ROAD, RIGHT ANDERSON ROAD, LEFT TURN STANFIELD LANE, RIGHT INTO HILL STREET BUS RANK AND RETURN BACK ON THE SAME ROUTE TO ALL UNITS WITHIN MPUMALANGA.		
12.2	22065K2206LS00052048 - MPUMALANGA TAXI RANK TO DURBAN. FROM MPUMALANGA TAXI RANK ON MEYIWA MAIN ROAD, TURN LEFT 2011 STREET, TURN RIGHT 74095 STREET, TURN RIGHT P385, TURN RIGHT N3, PASS MARIANHILL TOLL PLAZA, OR N3, LEFT M13, LEFT OLD MAIN ROAD PINETOWN, RIGHT STAPLETON ROAD, LEFT M13, LEFT N3, TURN LEFT INTO BEREA ROAD NORTH, RIGHT INTO BEREA ROAD, INTO WEST STREET, LEFT TURN RUSSELL STREET AND RANK AT THE INTERSECTION OF RUSSELL STREET AND PINE STREET.  ALTERNATIVE ROUTE. FROM BEREA ROAD NORTH, INTO OLD DUTCH ROAD, INTO ALICE STREET, TURN RIGHT INTO GREY STREET, BECOMING BROAD STREET, RIGHT TURN SMITH STREET, RIGHT TURN RUSSELL STREET AND PROCEED TO RANK AS ABOVE, RETURN TRIP – FROM RANK AT THE INTERSECTION OF PINE STREET, LEFT TURN INTO N3, FROM THE N3 DRIVE BACKWARDS ON THE SAME ROUTE AS THE FORWARD TRIP.		
12.3	22065K2206R400052047 - MPUMALANGA TO WESTMEAD FROM MPUMALANGA TAXI RANK ON MEYIWA MAIN ROAD, TURN LEFT 2011 STREET, TURN RIGHT 74095 STREET, TURN RIGHT P385, TURN RIGHT N3, PASS MARIANHILL TOLL PLAZA, LEFT RICHMOND ROAD, LEFT WESTMEAD ROAD, LEFT ALEXANDER ROAD, RIGHT TRAFFORD ROAD, LEFT RICHMOND ROAD, LEFT SWANFIELD ROAD, LEFT INTO TAXI HOLDING ON COMMERCIAL ROAD AND RETURN BACK ON THE SAME ROUTE TO ALL UNITS WITHIN MPUMALANGA		
12.4	22065P22065Q00052034 - MPUMALANGA TAXI RANK TO CATO RIDGE AND ABBATOIR. FROM MPUMALANGA TAXI RANK – MEYIWA MAIN ROAD, TURN LEFT 2011 STREET, TURN RIGHT 74095 STREET, TURN LEFT P385 BECOMING R103/P1-3, TURN LEFT P423 / EDDY HAGAN, DRIVE INTO CATO RIDGE ABBATTOIR TAXI RANK AND RETURN BACK ON THE SAME ROUTE.		
12.5	22065P22065P00052035 - MPUMALANGA TAXI RANK TO UMLAAS ROAD. INBOUND: FROM MPUMALANGA TAXI RANK, TURN RIGHT TO MEYIWA MAIN ROAD, TURN LEFT 2011 STREET, TURN RIGHT 74095 STREET, TURN LEFT P385, TURN LEFT R603. ROUTE: GEORGEDALE, CATO RIDGE, CAMPERDOWN DESTINATION UMLAAS ROAD. OUTBOUND: FROM UMLAAS ROAD, R603, N3, MPUMALANGA / INCHANGA / CATO RIDGE OFF-RAMP – JOIN R103, TURN RIGHT GEORGEDALE ROAD, MEYIWA MAIN ROAD. ROUTE: CAMPERDOWN, CATO RIDGE, GEORGEDALE DESTINATION MPUMALANGA TOWNSHIP (ALL SECTIONS INCLUDING EMALANGENI).		
12.6	22065P22065P00052043 - MPUMALANGA TO HAMMERSDALE FROM (ORIGIN): MPUMALANGA TAXI RANK ON MEYIWA MAIN ROAD, TURN LEFT 2011 STREET, TURN RIGHT 74095 STREET, TURN RIGHT P385, RIGHT TURN KELY ROAD, TURN LEFT ANDERSON ROAD ELANGENI INDUSTRIES AND RETURN BACK ON THE SAME ROUTE TO ALL UNITS WITHIN MPUMALANGA (INCLUDING EMALANGENI)		



## transport

Department:  
Transport  
Province of KwaZulu-Natal

## GAZETTE

LGKZNG20-2019-AUG

REGION: ALL

1)	<b>Application Number:</b> APP0112488	2)	<b>Gazette Number:</b> LGKZNG20-2019-AUG
3)	<b>Applicant:</b> ES HADEBE <b>ID NO.</b> 5412045405083 <b>Association:</b> MADADENI TAXI OWNERS ASSOCIATION	4)	<b>Applicant Address:</b> PO. BOX 8901 MADADENI KWA-ZULU NATAL 2951
5)	<b>Existing Licence Holder:</b> NOT APPLICABLE <b>ID NO.</b> NOT APPLICABLE	6)	<b>Existing Licence Holder Address:</b> NOT APPLICABLE
7)	<b>Type of application:</b> ADD AUTHORISATIONS/ROUTES	8)	<b>Operating Licence Number:</b> LGKZN0103001127
9)	<b>Vehicle Type:</b> MINIBUS	10)	1 X 14 (SEATED) + 0 (STANDING)
11)	<b>Region:</b> AMAJUBA		
12.1	2202BR1205D010057666 - MADADENI TO GERMISTON FROM MADADENI CHECKERS LEFT TO BEER WHOLESAL, TURN RIGHT BETWEEN SECTION 5 AND SECTION 2 TURN RIGHT TO MAJUBA COLLEGE PASS MAGISTRATE OFFICE PROCEED TO TURN RIGHT AT INGAGANE RIVER PROCEED TO MATUKUZA ROBOT PROCEED STRAIGHT TO RAILWAY STATION KARBOCHEM, TURN LEFT ENTER ROAD N11 AND TURN RIGHT INTO ALLEN STREET TO NEWCASTLE LEFT R34 RIGHT R103 RIGHT N3 RIGHT M2 NORTH LEFT TO RAILWAY STREET GERMISTON TAXI RANK AND RETURN.		



## transport

Department:  
Transport  
Province of KwaZulu-Natal

## GAZETTE

LGKZNG20-2019-AUG

REGION: ALL

1) <b>Application Number:</b> APP0112494	2) <b>Gazette Number:</b> LGKZNG20-2019-AUG
3) <b>Applicant:</b> NL MAGUDULELA <b>ID NO.</b> 4803175457087 <b>Association:</b> MADADENI TAXI OWNERS ASSOCIATION	4) <b>Applicant Address:</b> HOUSE NO:8555 SECTION 5 MADADENI KWAZULU- NATAL 2951
5) <b>Existing Licence Holder:</b> NOT APPLICABLE <b>ID NO.</b> NOT APPLICABLE	6) <b>Existing Licence Holder Address:</b> NOT APPLICABLE
7) <b>Type of application:</b> ADD AUTHORISATIONS/ROUTES	8) <b>Operating Licence Number:</b> LGKZN0103000809
9) <b>Vehicle Type:</b> MINIBUS	10) 1 X 13 (SEATED) + 0 (STANDING)
11) <b>Region:</b> AMAJUBA	
12.1	2202BR1205D010057666 - MADADENI TO GERMISTON FROM MADADENI CHECKERS LEFT TO BEER WHOLESAL, TURN RIGHT BETWEEN SECTION 5 AND SECTION 2 TURN RIGHT TO MAJUBA COLLEGE PASS MAGISTRATE OFFICE PROCEED TO TURN RIGHT AT INGAGANE RIVER PROCEED TO MATUKUZA ROBOT PROCEED STRAIGHT TO RAILWAY STATION KARBOCHEM, TURN LEFT ENTER ROAD N11 AND TURN RIGHT INTO ALLEN STREET TO NEWCASTLE LEFT R34 RIGHT R103 RIGHT N3 RIGHT M2 NORTH LEFT TO RAILWAY STREET GERMISTON TAXI RANK AND RETURN.





## transport

Department:  
Transport  
Province of KwaZulu-Natal

## GAZETTE

LGKZNG20-2019-AUG

REGION: ALL

1)	<b>Application Number:</b> APP0112496	2)	<b>Gazette Number:</b> LGKZNG20-2019-AUG
3)	<b>Applicant:</b> NL MAGUDULELA <b>ID NO.</b> 4803175457087 <b>Association:</b> MADADENI TAXI OWNERS ASSOCIATION	4)	<b>Applicant Address:</b> HOUSE NO:8555 SECTION 5 MADADENI KWAZULU- NATAL 2951
5)	<b>Existing Licence Holder:</b> NOT APPLICABLE <b>ID NO.</b> NOT APPLICABLE	6)	<b>Existing Licence Holder Address:</b> NOT APPLICABLE
7)	<b>Type of application:</b> ADD AUTHORISATIONS/ROUTES	8)	<b>Operating Licence Number:</b> LGKZN0103000437
9)	<b>Vehicle Type:</b> MINIBUS	10)	1 X 13 (SEATED) + 0 (STANDING)
11)	<b>Region:</b> AMAJUBA		
12.1	2202BR1205D010057666 - MADADENI TO GERMISTON FROM MADADENI CHECKERS LEFT TO BEER WHOLESAL, TURN RIGHT BETWEEN SECTION 5 AND SECTION 2 TURN RIGHT TO MAJUBA COLLEGE PASS MAGISTRATE OFFICE PROCEED TO TURN RIGHT AT INGAGANE RIVER PROCEED TO MATUKUZA ROBOT PROCEED STRAIGHT TO RAILWAY STATION KARBOCHEM, TURN LEFT ENTER ROAD N11 AND TURN RIGHT INTO ALLEN STREET TO NEWCASTLE LEFT R34 RIGHT R103 RIGHT N3 RIGHT M2 NORTH LEFT TO RAILWAY STREET GERMISTON TAXI RANK AND RETURN.		



## transport

Department:  
Transport  
Province of KwaZulu-Natal

## GAZETTE

LGKZNG20-2019-AUG

REGION: ALL

1)	<b>Application Number:</b> APP0112708	2)	<b>Gazette Number:</b> LGKZNG20-2019-AUG
3)	<b>Applicant:</b> TA NGCOBO <b>ID NO.</b> 5503090681089 <b>Association:</b> INANDA TAXI OWNERS ASSOCIATION	4)	<b>Applicant Address:</b> G235 NTUZUMA T/SHIP KWA MASHU KWA-ZULU NATAL 4360
5)	<b>Existing Licence Holder:</b> NOT APPLICABLE <b>ID NO.</b> NOT APPLICABLE	6)	<b>Existing Licence Holder Address:</b> NOT APPLICABLE
7)	<b>Type of application:</b> ADD AUTHORISATIONS/ROUTES	8)	<b>Operating Licence Number:</b> LGKZN1403001893
9)	<b>Vehicle Type:</b> MINIBUS	10)	1 X 14 (SEATED) + 0 (STANDING)
11)	<b>Region:</b> GREATER NORTH		
12.1	<p>KZPRERC2716866 - EMTSHEBHENI/BHAMBAYI TO PINETOWN</p> <p>FROM EMTSHEBHENI TAXI RANK LEFT TO M25, PICK UP PASSENGERS, LEFT TO ANATORIA, PICK UP PASSENGERS, RIGHT TO XOLANI MNGADI, PICK UP PASSENGERS, RIGHT TO JABU BLOSE, RIGHT TO PAT MARSHALL, AND RETURN BACK ON PAT MARSHALL, LEFT TO MACHWANE MZIMELA ROAD, RIGHT TO MADALA NJIYELA ROAD, RIGHT TO WHITE CITY, PASS RAMA TUCK SHOP, LEFT TO MACHWANE MZIMELA ROAD, RIGHT TO UNNAMED ROAD, RIGHT TO UNNAMED ROAD AGAIN, RETURN BACK ON UNNAMED ROAD IN WHITE CITY, LEFT TO UNNAMED ROAD, LEFT TO BEN MGOBHOZI CLOSE, LEFT TO MACHWANE MZIMELA ROAD, RIGHT TO SIPHO DUBE ROAD, LEFT TO MBUSO SHANGASE ROAD, RIGHT TO GUGU NGUBANE STREET, LEFT TO UNNAMED ROAD, LEFT TO UNNAMED ROAD AGAIN, LEFT TO M25, RIGHT TO M5, LEFT TO SHEPSTONE ROAD, RIGHT TO CROMPTON ROAD, RIGHT TO JOSIAH GUMEDE, INTO HENRY PENNINGTON ROAD, BECOMES RICHMOND ROAD, LEFT TO ANDERSON, RIGHT TO KINGS ROAD, INTO RANK NO. 149 IN PINETOWN NEXT TO CHICKEN LICKEN AND RETURN ON THE SAME ROUTE.</p> <p>ALTERNATIVE ROUTE TO PINETOWN</p> <p>FROM EMTSHEBHENI TAXI RANK LEFT TO M25, PICK UP PASSENGERS, LEFT TO ANATORIA, PICK UP PASSENGERS, RIGHT TO XOLANI MNGADI, PICK UP PASSENGERS, RIGHT TO JABU BLOSE, RIGHT TO PAT MARSHALL, AND RETURN BACK ON PAT MARSHALL, LEFT TO MACHWANE MZIMELA ROAD, RIGHT TO MADALA NJIYELA ROAD, RIGHT TO WHITE CITY, PASS RAMA TUCK SHOP, LEFT TO MACHWANE MZIMELA ROAD, RIGHT TO UNNAMED ROAD, RIGHT TO UNNAMED ROAD AGAIN, RETURN BACK ON UNNAMED ROAD IN WHITE CITY, LEFT TO UNNAMED ROAD, LEFT TO BEN MGOBHOZI CLOSE, LEFT TO MACHWANE MZIMELA ROAD, RIGHT TO SIPHO DUBE ROAD, LEFT TO MBUSO SHANGASE ROAD, RIGHT TO GUGU NGUBANE STREET, LEFT TO UNNAMED ROAD, LEFT TO UNNAMED ROAD AGAIN, LEFT TO M25, PICK UP PASSENGERS, RIGHT TO JOIN N2, OFFRAMP TO M19, OFFRAMP TO ST. JOHNS AVENUE, RIGHT TO JOSIAH GUMEDE, RIGHT TO ALEXANDRA ROAD, SET DOWN PASSENGERS, RIGHT TO TRAFFORD ROAD, INTO HENRY PENNINGTON ROAD, BECOMES RICHMOND ROAD, LEFT TO ANDERSON, RIGHT TO KINGS ROAD, INTO RANK NO. 149 IN PINETOWN NEXT TO CHICKEN LICKEN AND RETURN ON THE SAME ROUTE.</p> <p>NOTE: ON RETURN TRIP THE VEHICLE SETS DOWN PASSENGERS FROM M25 AND AROUND INANDA AREA.</p>		
12.2	<p>KZPRERC2716915 - EMTSHEBHENI/ MVABA, OGODWENI TO DURBAN</p> <p>FROM EMTSHEBHENI RIGHT TO M27, LEFT TO JOHN NXUMALO, RIGHT TO MVABA ROAD, RIGHT TO JOHN NXUMALO ROAD, LEFT TO UNNAMED ROAD, RIGHT TO UNNAMED ROAD TO OGODWENI, RETURN BACK ON UNNAMED ROAD, RIGHT TO JOHN NXUMALO ROAD, RIGHT TO MAFUKUZELA HIGHWAY LEFT TO M25, PICK UP PASSENGERS, RIGHT TO N2, LEFT TO INANDA ROAD, INTO SEA COW LAKE ROAD, RIGHT NORTH COAST ROAD, INTO SOLDIERS WAY AND PROCEED TO SOLDIERS WAY TAXI RANK OR RIGHT TO LEOPOLD STREET, RIGHT TO WARWICK AVENUE, INTO CENTENARY ROAD AND PROCEED TO CENTENARY ROAD TAXI RANK.</p>		
12.3	<p>KZPRERC2716964 - EMTSHEBHENI/ ETAFULENI TO DURBAN</p> <p>FROM EMTSHEBHENI TAXI RANK RIGHT TO M27 PICK UP PASSENGERS, RIGHT TO UNNAMED ROAD, PICK UP PASSENGERS, RIGHT TO UNNAMED ROAD AGAIN, RIGHT TO UNNAMED ROAD AGAIN, LEFT TO UNNAMED ROAD, PICK UP PASSENGERS, RETURN BACK ON UNNAMED ROAD, LEFT TO UNNAMED ROAD, PICK UP PASSENGERS, RETURN BACK ON UNNAMED ROAD TO THE AREA CALLED MPUMALANGA 1 PICK UP PASSENGERS, INTO MPUMALANGA 2 PICK UP PASSENGERS, LEFT TO M27, PICK UP PASSENGERS, LEFT TO M25, PICK UP PASSENGERS, RIGHT TO N2, LEFT TO INANDA ROAD, (M21), OFFRAMP, LEFT TO INANDA ROAD, INTO SEA COW LAKE ROAD, RIGHT TO NORTH COAST ROAD, INTO UMGENI ROAD, INTO SOLDIERS WAY AND PROCEED INTO SOLDIERS WAY TAXI RANK.</p>		



# transport

Department:  
Transport  
Province of KwaZulu-Natal

# GAZETTE

LGKZNG20-2019-AUG

REGION: ALL

1) <b>Application Number:</b> APP0112711	2) <b>Gazette Number:</b> LGKZNG20-2019-AUG
3) <b>Applicant:</b> MN SHEZI <b>ID NO.</b> 6310185546089 <b>Association:</b> INANDA TAXI OWNERS ASSOCIATION	4) <b>Applicant Address:</b> 10 IMFINGO GROVE DURBAN KWAMASHU T/SHIP  4360
5) <b>Existing Licence Holder:</b> NOT APPLICABLE <b>ID NO.</b> NOT APPLICABLE	6) <b>Existing Licence Holder Address:</b> NOT APPLICABLE
7) <b>Type of application:</b> ADD AUTHORISATIONS/ROUTES	8) <b>Operating Licence Number:</b> LGKZN1403000766
9) <b>Vehicle Type:</b> MINIBUS	10) 1 X 15 (SEATED) + 0 (STANDING)
11) <b>Region:</b> GREATER NORTH	
12.1	<p>KZPRERC2716866 - EMTSHEBHENI/BHAMBAYI TO PINETOWN</p> <p>FROM EMTSHEBHENI TAXI RANK LEFT TO M25, PICK UP PASSENGERS, LEFT TO ANATORIA, PICK UP PASSENGERS, RIGHT TO XOLANI MNGADI, PICK UP PASSENGERS, RIGHT TO JABU BLOSE, RIGHT TO PAT MARSHALL, AND RETURN BACK ON PAT MARSHALL, LEFT TO MACHWANE MZIMELA ROAD, RIGHT TO MADALA NJIYELA ROAD, RIGHT TO WHITE CITY, PASS RAMA TUCK SHOP, LEFT TO MACHWANE MZIMELA ROAD, RIGHT TO UNNAMED ROAD, RIGHT TO UNNAMED ROAD AGAIN, RETURN BACK ON UNNAMED ROAD IN WHITE CITY, LEFT TO UNNAMED ROAD, LEFT TO BEN MGOBHOZI CLOSE, LEFT TO MACHWANE MZIMELA ROAD, RIGHT TO SIPHO DUBE ROAD, LEFT TO MBUSO SHANGASE ROAD, RIGHT TO GUGU NGUBANE STREET, LEFT TO UNNAMED ROAD, LEFT TO UNNAMED ROAD AGAIN, LEFT TO M25, RIGHT TO M5, LEFT TO SHEPSTONE ROAD, RIGHT TO CROMPTON ROAD, RIGHT TO JOSIAH GUMEDE, INTO HENRY PENNINGTON ROAD, BECOMES RICHMOND ROAD, LEFT TO ANDERSON, RIGHT TO KINGS ROAD, INTO RANK NO. 149 IN PINETOWN NEXT TO CHICKEN LICKEN AND RETURN ON THE SAME ROUTE.</p> <p>ALTERNATIVE ROUTE TO PINETOWN</p> <p>FROM EMTSHEBHENI TAXI RANK LEFT TO M25, PICK UP PASSENGERS, LEFT TO ANATORIA, PICK UP PASSENGERS, RIGHT TO XOLANI MNGADI, PICK UP PASSENGERS, RIGHT TO JABU BLOSE, RIGHT TO PAT MARSHALL, AND RETURN BACK ON PAT MARSHALL, LEFT TO MACHWANE MZIMELA ROAD, RIGHT TO MADALA NJIYELA ROAD, RIGHT TO WHITE CITY, PASS RAMA TUCK SHOP, LEFT TO MACHWANE MZIMELA ROAD, RIGHT TO UNNAMED ROAD, RIGHT TO UNNAMED ROAD AGAIN, RETURN BACK ON UNNAMED ROAD IN WHITE CITY, LEFT TO UNNAMED ROAD, LEFT TO BEN MGOBHOZI CLOSE, LEFT TO MACHWANE MZIMELA ROAD, RIGHT TO SIPHO DUBE ROAD, LEFT TO MBUSO SHANGASE ROAD, RIGHT TO GUGU NGUBANE STREET, LEFT TO UNNAMED ROAD, LEFT TO UNNAMED ROAD AGAIN, LEFT TO M25, PICK UP PASSENGERS, RIGHT TO JOIN N2, OFFRAMP TO M19, OFFRAMP TO ST. JOHNS AVENUE, RIGHT TO JOSIAH GUMEDE, RIGHT TO ALEXANDRA ROAD, SET DOWN PASSENGERS, RIGHT TO TRAFFORD ROAD, INTO HENRY PENNINGTON ROAD, BECOMES RICHMOND ROAD, LEFT TO ANDERSON, RIGHT TO KINGS ROAD, INTO RANK NO. 149 IN PINETOWN NEXT TO CHICKEN LICKEN AND RETURN ON THE SAME ROUTE.</p> <p>NOTE: ON RETURN TRIP THE VEHICLE SETS DOWN PASSENGERS FROM M25 AND AROUND INANDA AREA.</p>
12.2	<p>KZPRERC2716915 - EMTSHEBHENI/ MVABA, OGDWENI TO DURBAN</p> <p>FROM EMTSHEBHENI RIGHT TO M27, LEFT TO JOHN NXUMALO, RIGHT TO MVABA ROAD, RIGHT TO JOHN NXUMALO ROAD, LEFT TO UNNAMED ROAD, RIGHT TO UNNAMED ROAD TO OGDWENI, RETURN BACK ON UNNAMED ROAD, RIGHT TO JOHN NXUMALO ROAD, RIGHT TO MAFUKUZELA HIGHWAY LEFT TO M25, PICK UP PASSENGERS, RIGHT TO N2, LEFT TO INANDA ROAD, INTO SEA COW LAKE ROAD, RIGHT NORTH COAST ROAD, INTO SOLDIERS WAY AND PROCEED TO SOLDIERS WAY TAXI RANK OR RIGHT TO LEOPOLD STREET, RIGHT TO WARWICK AVENUE, INTO CENTENARY ROAD AND PROCEED TO CENTENARY ROAD TAXI RANK.</p>
12.3	<p>KZPRERC2716964 - EMTSHEBHENI/ ETAFULENI TO DURBAN</p> <p>FROM EMTSHEBHENI TAXI RANK RIGHT TO M27 PICK UP PASSENGERS, RIGHT TO UNNAMED ROAD, PICK UP PASSENGERS, RIGHT TO UNNAMED ROAD AGAIN, RIGHT TO UNNAMED ROAD AGAIN, LEFT TO UNNAMED ROAD, PICK UP PASSENGERS, RETURN BACK ON UNNAMED ROAD, LEFT TO UNNAMED ROAD, PICK UP PASSENGERS, RETURN BACK ON UNNAMED ROAD TO THE AREA CALLED MPUMALANGA 1 PICK UP PASSENGERS, INTO MPUMALANGA 2 PICK UP PASSENGERS, LEFT TO M27, PICK UP PASSENGERS, LEFT TO M25, PICK UP PASSENGERS, RIGHT TO N2, LEFT TO INANDA ROAD, (M21), OFFRAMP, LEFT TO INANDA ROAD, INTO SEA COW LAKE ROAD, RIGHT TO NORTH COAST ROAD, INTO UMGENI ROAD, INTO SOLDIERS WAY AND PROCEED INTO SOLDIERS WAY TAXI RANK.</p>



## transport

Department:  
Transport  
Province of KwaZulu-Natal

## GAZETTE

LGKZNG20-2019-AUG

REGION: ALL

1) <b>Application Number:</b> APP0112712	2) <b>Gazette Number:</b> LGKZNG20-2019-AUG
3) <b>Applicant:</b> NF MPUNGOSE <b>ID NO.</b> 5412250987080 <b>Association:</b> INANDA TAXI OWNERS ASSOCIATION	4) <b>Applicant Address:</b> E 152 ZIBHEDU ROAD KWA-MASHU, DURBAN KWA ZULU NATAL  4360
5) <b>Existing Licence Holder:</b> NOT APPLICABLE <b>ID NO.</b> NOT APPLICABLE	6) <b>Existing Licence Holder Address:</b> NOT APPLICABLE
7) <b>Type of application:</b> ADD AUTHORISATIONS/ROUTES	8) <b>Operating Licence Number:</b> LGKZN1403001228
9) <b>Vehicle Type:</b> MINIBUS	10) 1 X 15 (SEATED) + 0 (STANDING)
11) <b>Region:</b> GREATER NORTH	
12.1	<p>KZPRERC2716866 - EMTSHEBHENI/BHAMBAYI TO PINETOWN</p> <p>FROM EMTSHEBHENI TAXI RANK LEFT TO M25, PICK UP PASSENGERS, LEFT TO ANATORIA, PICK UP PASSENGERS, RIGHT TO XOLANI MNGADI, PICK UP PASSENGERS, RIGHT TO JABU BLOSE, RIGHT TO PAT MARSHALL, AND RETURN BACK ON PAT MARSHALL, LEFT TO MACHWANE MZIMELA ROAD, RIGHT TO MADALA NJIYELA ROAD, RIGHT TO WHITE CITY, PASS RAMA TUCK SHOP, LEFT TO MACHWANE MZIMELA ROAD, RIGHT TO UNNAMED ROAD, RIGHT TO UNNAMED ROAD AGAIN, RETURN BACK ON UNNAMED ROAD IN WHITE CITY, LEFT TO UNNAMED ROAD, LEFT TO BEN MGOBHOZI CLOSE, LEFT TO MACHWANE MZIMELA ROAD, RIGHT TO SIPHO DUBE ROAD, LEFT TO MBUSO SHANGASE ROAD, RIGHT TO GUGU NGUBANE STREET, LEFT TO UNNAMED ROAD, LEFT TO UNNAMED ROAD AGAIN, LEFT TO M25, RIGHT TO M5, LEFT TO SHEPSTONE ROAD, RIGHT TO CROMPTON ROAD, RIGHT TO JOSIAH GUMEDE, INTO HENRY PENNINGTON ROAD, BECOMES RICHMOND ROAD, LEFT TO ANDERSON, RIGHT TO KINGS ROAD, INTO RANK NO. 149 IN PINETOWN NEXT TO CHICKEN LICKEN AND RETURN ON THE SAME ROUTE.</p> <p>ALTERNATIVE ROUTE TO PINETOWN</p> <p>FROM EMTSHEBHENI TAXI RANK LEFT TO M25, PICK UP PASSENGERS, LEFT TO ANATORIA, PICK UP PASSENGERS, RIGHT TO XOLANI MNGADI, PICK UP PASSENGERS, RIGHT TO JABU BLOSE, RIGHT TO PAT MARSHALL, AND RETURN BACK ON PAT MARSHALL, LEFT TO MACHWANE MZIMELA ROAD, RIGHT TO MADALA NJIYELA ROAD, RIGHT TO WHITE CITY, PASS RAMA TUCK SHOP, LEFT TO MACHWANE MZIMELA ROAD, RIGHT TO UNNAMED ROAD, RIGHT TO UNNAMED ROAD AGAIN, RETURN BACK ON UNNAMED ROAD IN WHITE CITY, LEFT TO UNNAMED ROAD, LEFT TO BEN MGOBHOZI CLOSE, LEFT TO MACHWANE MZIMELA ROAD, RIGHT TO SIPHO DUBE ROAD, LEFT TO MBUSO SHANGASE ROAD, RIGHT TO GUGU NGUBANE STREET, LEFT TO UNNAMED ROAD, LEFT TO UNNAMED ROAD AGAIN, LEFT TO M25, PICK UP PASSENGERS, RIGHT TO JOIN N2, OFFRAMP TO M19, OFFRAMP TO ST. JOHNS AVENUE, RIGHT TO JOSIAH GUMEDE, RIGHT TO ALEXANDRA ROAD, SET DOWN PASSENGERS, RIGHT TO TRAFFORD ROAD, INTO HENRY PENNINGTON ROAD, BECOMES RICHMOND ROAD, LEFT TO ANDERSON, RIGHT TO KINGS ROAD, INTO RANK NO. 149 IN PINETOWN NEXT TO CHICKEN LICKEN AND RETURN ON THE SAME ROUTE.</p> <p>NOTE: ON RETURN TRIP THE VEHICLE SETS DOWN PASSENGERS FROM M25 AND AROUND INANDA AREA.</p>
12.2	<p>KZPRERC2716915 - EMTSHEBHENI/ MVABA, OGDWENI TO DURBAN</p> <p>FROM EMTSHEBHENI RIGHT TO M27, LEFT TO JOHN NXUMALO, RIGHT TO MVABA ROAD, RIGHT TO JOHN NXUMALO ROAD, LEFT TO UNNAMED ROAD, RIGHT TO UNNAMED ROAD TO OGDWENI, RETURN BACK ON UNNAMED ROAD, RIGHT TO JOHN NXUMALO ROAD, RIGHT TO MAFUKUZELA HIGHWAY LEFT TO M25, PICK UP PASSENGERS, RIGHT TO N2, LEFT TO INANDA ROAD, INTO SEA COW LAKE ROAD, RIGHT NORTH COAST ROAD, INTO SOLDIERS WAY AND PROCEED TO SOLDIERS WAY TAXI RANK OR RIGHT TO LEOPOLD STREET, RIGHT TO WARWICK AVENUE, INTO CENTENARY ROAD AND PROCEED TO CENTENARY ROAD TAXI RANK.</p>
12.3	<p>KZPRERC2716964 - EMTSHEBHENI/ ETAFULENI TO DURBAN</p> <p>FROM EMTSHEBHENI TAXI RANK RIGHT TO M27 PICK UP PASSENGERS, RIGHT TO UNNAMED ROAD, PICK UP PASSENGERS, RIGHT TO UNNAMED ROAD AGAIN, RIGHT TO UNNAMED ROAD AGAIN, LEFT TO UNNAMED ROAD, PICK UP PASSENGERS, RETURN BACK ON UNNAMED ROAD, LEFT TO UNNAMED ROAD, PICK UP PASSENGERS, RETURN BACK ON UNNAMED ROAD TO THE AREA CALLED MPUMALANGA 1 PICK UP PASSENGERS, INTO MPUMALANGA 2 PICK UP PASSENGERS, LEFT TO M27, PICK UP PASSENGERS, LEFT TO M25, PICK UP PASSENGERS, RIGHT TO N2, LEFT TO INANDA ROAD, (M21), OFFRAMP, LEFT TO INANDA ROAD, INTO SEA COW LAKE ROAD, RIGHT TO NORTH COAST ROAD, INTO UMGENI ROAD, INTO SOLDIERS WAY AND PROCEED INTO SOLDIERS WAY TAXI RANK.</p>



# transport

Department:  
Transport  
Province of KwaZulu-Natal

# GAZETTE

LGKZNG20-2019-AUG

REGION: ALL

1) <b>Application Number:</b> APP0112713	2) <b>Gazette Number:</b> LGKZNG20-2019-AUG
3) <b>Applicant:</b> GP MHLONGO <b>ID NO.</b> 6711020280083 <b>Association:</b> INANDA TAXI OWNERS ASSOCIATION	4) <b>Applicant Address:</b> 158 AMATIKWE AREA 1 INANDA 4310
5) <b>Existing Licence Holder:</b> NOT APPLICABLE <b>ID NO.</b> NOT APPLICABLE	6) <b>Existing Licence Holder Address:</b> NOT APPLICABLE
7) <b>Type of application:</b> ADD AUTHORISATIONS/ROUTES	8) <b>Operating Licence Number:</b> LGKZN1403001458
9) <b>Vehicle Type:</b> MINIBUS	10) 1 X 15 (SEATED) + 0 (STANDING)
11) <b>Region:</b> GREATER NORTH	
12.1	<p>KZPRERC2716866 - EMTSHEBHENI/BHAMBAYI TO PINETOWN</p> <p>FROM EMTSHEBHENI TAXI RANK LEFT TO M25, PICK UP PASSENGERS, LEFT TO ANATORIA, PICK UP PASSENGERS, RIGHT TO XOLANI MNGADI, PICK UP PASSENGERS, RIGHT TO JABU BLOSE, RIGHT TO PAT MARSHALL, AND RETURN BACK ON PAT MARSHALL, LEFT TO MACHWANE MZIMELA ROAD, RIGHT TO MADALA NJIYELA ROAD, RIGHT TO WHITE CITY, PASS RAMA TUCK SHOP, LEFT TO MACHWANE MZIMELA ROAD, RIGHT TO UNNAMED ROAD, RIGHT TO UNNAMED ROAD AGAIN, RETURN BACK ON UNNAMED ROAD IN WHITE CITY, LEFT TO UNNAMED ROAD, LEFT TO BEN MGOBHOZI CLOSE, LEFT TO MACHWANE MZIMELA ROAD, RIGHT TO SIPHO DUBE ROAD, LEFT TO MBUSO SHANGASE ROAD, RIGHT TO GUGU NGUBANE STREET, LEFT TO UNNAMED ROAD, LEFT TO UNNAMED ROAD AGAIN, LEFT TO M25, RIGHT TO M5, LEFT TO SHEPSTONE ROAD, RIGHT TO CROMPTON ROAD, RIGHT TO JOSIAH GUMEDE, INTO HENRY PENNINGTON ROAD, BECOMES RICHMOND ROAD, LEFT TO ANDERSON, RIGHT TO KINGS ROAD, INTO RANK NO. 149 IN PINETOWN NEXT TO CHICKEN LICKEN AND RETURN ON THE SAME ROUTE.</p> <p>ALTERNATIVE ROUTE TO PINETOWN</p> <p>FROM EMTSHEBHENI TAXI RANK LEFT TO M25, PICK UP PASSENGERS, LEFT TO ANATORIA, PICK UP PASSENGERS, RIGHT TO XOLANI MNGADI, PICK UP PASSENGERS, RIGHT TO JABU BLOSE, RIGHT TO PAT MARSHALL, AND RETURN BACK ON PAT MARSHALL, LEFT TO MACHWANE MZIMELA ROAD, RIGHT TO MADALA NJIYELA ROAD, RIGHT TO WHITE CITY, PASS RAMA TUCK SHOP, LEFT TO MACHWANE MZIMELA ROAD, RIGHT TO UNNAMED ROAD, RIGHT TO UNNAMED ROAD AGAIN, RETURN BACK ON UNNAMED ROAD IN WHITE CITY, LEFT TO UNNAMED ROAD, LEFT TO BEN MGOBHOZI CLOSE, LEFT TO MACHWANE MZIMELA ROAD, RIGHT TO SIPHO DUBE ROAD, LEFT TO MBUSO SHANGASE ROAD, RIGHT TO GUGU NGUBANE STREET, LEFT TO UNNAMED ROAD, LEFT TO UNNAMED ROAD AGAIN, LEFT TO M25, PICK UP PASSENGERS, RIGHT TO JOIN N2, OFFRAMP TO M19, OFFRAMP TO ST. JOHNS AVENUE, RIGHT TO JOSIAH GUMEDE, RIGHT TO ALEXANDRA ROAD, SET DOWN PASSENGERS, RIGHT TO TRAFFORD ROAD, INTO HENRY PENNINGTON ROAD, BECOMES RICHMOND ROAD, LEFT TO ANDERSON, RIGHT TO KINGS ROAD, INTO RANK NO. 149 IN PINETOWN NEXT TO CHICKEN LICKEN AND RETURN ON THE SAME ROUTE.</p> <p>NOTE: ON RETURN TRIP THE VEHICLE SETS DOWN PASSENGERS FROM M25 AND AROUND INANDA AREA.</p>
12.2	<p>KZPRERC2716915 - EMTSHEBHENI/ MVABA, OGDWENI TO DURBAN</p> <p>FROM EMTSHEBHENI RIGHT TO M27, LEFT TO JOHN NXUMALO, RIGHT TO MVABA ROAD, RIGHT TO JOHN NXUMALO ROAD, LEFT TO UNNAMED ROAD, RIGHT TO UNNAMED ROAD TO OGDWENI, RETURN BACK ON UNNAMED ROAD, RIGHT TO JOHN NXUMALO ROAD, RIGHT TO MAFUKUZELA HIGHWAY LEFT TO M25, PICK UP PASSENGERS, RIGHT TO N2, LEFT TO INANDA ROAD, INTO SEA COW LAKE ROAD, RIGHT NORTH COAST ROAD, INTO SOLDIERS WAY AND PROCEED TO SOLDIERS WAY TAXI RANK OR RIGHT TO LEOPOLD STREET, RIGHT TO WARWICK AVENUE, INTO CENTENARY ROAD AND PROCEED TO CENTENARY ROAD TAXI RANK.</p>
12.3	<p>KZPRERC2716964 - EMTSHEBHENI/ ETAFULENI TO DURBAN</p> <p>FROM EMTSHEBHENI TAXI RANK RIGHT TO M27 PICK UP PASSENGERS, RIGHT TO UNNAMED ROAD, PICK UP PASSENGERS, RIGHT TO UNNAMED ROAD AGAIN, RIGHT TO UNNAMED ROAD AGAIN, LEFT TO UNNAMED ROAD, PICK UP PASSENGERS, RETURN BACK ON UNNAMED ROAD, LEFT TO UNNAMED ROAD, PICK UP PASSENGERS, RETURN BACK ON UNNAMED ROAD TO THE AREA CALLED MPUMALANGA 1 PICK UP PASSENGERS, INTO MPUMALANGA 2 PICK UP PASSENGERS, LEFT TO M27, PICK UP PASSENGERS, LEFT TO M25, PICK UP PASSENGERS, RIGHT TO N2, LEFT TO INANDA ROAD, (M21), OFFRAMP, LEFT TO INANDA ROAD, INTO SEA COW LAKE ROAD, RIGHT TO NORTH COAST ROAD, INTO UMGENI ROAD, INTO SOLDIERS WAY AND PROCEED INTO SOLDIERS WAY TAXI RANK.</p>



## transport

Department:  
Transport  
Province of KwaZulu-Natal

## GAZETTE

LGKZNG20-2019-AUG

REGION: ALL

1)	<b>Application Number:</b> APP0112715	2)	<b>Gazette Number:</b> LGKZNG20-2019-AUG
3)	<b>Applicant:</b> A GUMEDE <b>ID NO.</b> 6605051012086 <b>Association:</b> INANDA TAXI OWNERS ASSOCIATION	4)	<b>Applicant Address:</b> 1 INANDA DUBE VILLAGE LOT328 4310
5)	<b>Existing Licence Holder:</b> NOT APPLICABLE <b>ID NO.</b> NOT APPLICABLE	6)	<b>Existing Licence Holder Address:</b> NOT APPLICABLE
7)	<b>Type of application:</b> ADD AUTHORISATIONS/ROUTES	8)	<b>Operating Licence Number:</b> LGKZN1403001307
9)	<b>Vehicle Type:</b> MINIBUS	10)	1 X 15 (SEATED) + 0 (STANDING)
11)	<b>Region:</b> GREATER NORTH		
12.1	<p>KZPRERC2716866 - EMTSHEBHENI/BHAMBAYI TO PINETOWN</p> <p>FROM EMTSHEBENI TAXI RANK LEFT TO M25, PICK UP PASSENGERS, LEFT TO ANATORIA, PICK UP PASSENGERS, RIGHT TO XOLANI MNGADI, PICK UP PASSENGERS, RIGHT TO JABU BLOSE, RIGHT TO PAT MARSHALL, AND RETURN BACK ON PAT MARSHALL, LEFT TO MACHWANE MZIMELA ROAD, RIGHT TO MADALA NJIYELA ROAD, RIGHT TO WHITE CITY, PASS RAMA TUCK SHOP, LEFT TO MACHWANE MZIMELA ROAD, RIGHT TO UNNAMED ROAD, RIGHT TO UNNAMED ROAD AGAIN, RETURN BACK ON UNNAMED ROAD IN WHITE CITY, LEFT TO UNNAMED ROAD, LEFT TO BEN MGOBHOZI CLOSE, LEFT TO MACHWANE MZIMELA ROAD, RIGHT TO SIPHO DUBE ROAD, LEFT TO MBUSO SHANGASE ROAD, RIGHT TO GUGU NGUBANE STREET, LEFT TO UNNAMED ROAD, LEFT TO UNNAMED ROAD AGAIN, LEFT TO M25, RIGHT TO M5, LEFT TO SHEPSTONE ROAD, RIGHT TO CROMPTON ROAD, RIGHT TO JOSIAH GUMEDE, INTO HENRY PENNINGTON ROAD, BECOMES RICHMOND ROAD, LEFT TO ANDERSON, RIGHT TO KINGS ROAD, INTO RANK NO. 149 IN PINETOWN NEXT TO CHICKEN LICKEN AND RETURN ON THE SAME ROUTE.</p> <p>ALTERNATIVE ROUTE TO PINETOWN</p> <p>FROM EMTSHEBENI TAXI RANK LEFT TO M25, PICK UP PASSENGERS, LEFT TO ANATORIA, PICK UP PASSENGERS, RIGHT TO XOLANI MNGADI, PICK UP PASSENGERS, RIGHT TO JABU BLOSE, RIGHT TO PAT MARSHALL, AND RETURN BACK ON PAT MARSHALL, LEFT TO MACHWANE MZIMELA ROAD, RIGHT TO MADALA NJIYELA ROAD, RIGHT TO WHITE CITY, PASS RAMA TUCK SHOP, LEFT TO MACHWANE MZIMELA ROAD, RIGHT TO UNNAMED ROAD, RIGHT TO UNNAMED ROAD AGAIN, RETURN BACK ON UNNAMED ROAD IN WHITE CITY, LEFT TO UNNAMED ROAD, LEFT TO BEN MGOBHOZI CLOSE, LEFT TO MACHWANE MZIMELA ROAD, RIGHT TO SIPHO DUBE ROAD, LEFT TO MBUSO SHANGASE ROAD, RIGHT TO GUGU NGUBANE STREET, LEFT TO UNNAMED ROAD, LEFT TO UNNAMED ROAD AGAIN, LEFT TO M25, PICK UP PASSENGERS, RIGHT TO JOIN N2, OFFRAMP TO M19, OFFRAMP TO ST. JOHNS AVENUE, RIGHT TO JOSIAH GUMEDE, RIGHT TO ALEXANDRA ROAD, SET DOWN PASSENGERS, RIGHT TO TRAFFORD ROAD, INTO HENRY PENNINGTON ROAD, BECOMES RICHMOND ROAD, LEFT TO ANDERSON, RIGHT TO KINGS ROAD, INTO RANK NO. 149 IN PINETOWN NEXT TO CHICKEN LICKEN AND RETURN ON THE SAME ROUTE.</p> <p>NOTE: ON RETURN TRIP THE VEHICLE SETS DOWN PASSENGERS FROM M25 AND AROUND INANDA AREA.</p>		
12.2	<p>KZPRERC2716915 - EMTSHEBHENI/ MVABA, OGODWENI TO DURBAN</p> <p>FROM EMTSHEBENI RIGHT TO M27, LEFT TO JOHN NXUMALO, RIGHT TO MVABA ROAD, RIGHT TO JOHN NXUMALO ROAD, LEFT TO UNNAMED ROAD, RIGHT TO UNNAMED ROAD TO OGODWENI, RETURN BACK ON UNNAMED ROAD, RIGHT TO JOHN NXUMALO ROAD, RIGHT TO MAFUKUZELA HIGHWAY LEFT TO M25, PICK UP PASSENGERS, RIGHT TO N2, LEFT TO INANDA ROAD, INTO SEA COW LAKE ROAD, RIGHT NORTH COAST ROAD, INTO SOLDIERS WAY AND PROCEED TO SOLDIERS WAY TAXI RANK OR RIGHT TO LEOPOLD STREET, RIGHT TO WARWICK AVENUE, INTO CENTENARY ROAD AND PROCEED TO CENTENARY ROAD TAXI RANK.</p>		
12.3	<p>KZPRERC2716964 - EMTSHEBHENI/ ETAFULENI TO DURBAN</p> <p>FROM EMTSHEBENI TAXI RANK RIGHT TO M27 PICK UP PASSENGERS, RIGHT TO UNNAMED ROAD, PICK UP PASSENGERS, RIGHT TO UNNAMED ROAD AGAIN, RIGHT TO UNNAMED ROAD AGAIN, LEFT TO UNNAMED ROAD, PICK UP PASSENGERS, RETURN BACK ON UNNAMED ROAD, LEFT TO UNNAMED ROAD, PICK UP PASSENGERS, RETURN BACK ON UNNAMED ROAD TO THE AREA CALLED MPUMALANGA 1 PICK UP PASSENGERS, INTO MPUMALANGA 2 PICK UP PASSENGERS, LEFT TO M27, PICK UP PASSENGERS, LEFT TO M25, PICK UP PASSENGERS, RIGHT TO N2, LEFT TO INANDA ROAD, (M21), OFFRAMP, LEFT TO INANDA ROAD, INTO SEA COW LAKE ROAD, RIGHT TO NORTH COAST ROAD, INTO UMGENI ROAD, INTO SOLDIERS WAY AND PROCEED INTO SOLDIERS WAY TAXI RANK.</p>		





# transport

Department:  
Transport  
Province of KwaZulu-Natal

# GAZETTE

LGKZNG20-2019-AUG

REGION: ALL

1) <b>Application Number:</b> APP0112716	2) <b>Gazette Number:</b> LGKZNG20-2019-AUG
3) <b>Applicant:</b> BI MUTWA <b>ID NO.</b> 3808045212084 <b>Association:</b> INANDA TAXI OWNERS ASSOCIATION	4) <b>Applicant Address:</b> 188087 EMACHABENI AREA INANDA  4309
5) <b>Existing Licence Holder:</b> NOT APPLICABLE <b>ID NO.</b> NOT APPLICABLE	6) <b>Existing Licence Holder Address:</b> NOT APPLICABLE
7) <b>Type of application:</b> ADD AUTHORISATIONS/ROUTES	8) <b>Operating Licence Number:</b> LGKZN1403000917
9) <b>Vehicle Type:</b> MINIBUS	10) 1 X 15 (SEATED) + 0 (STANDING)
11) <b>Region:</b> GREATER NORTH	
12.1	<p>KZPRERC2716866 - EMTSHEBHENI/BHAMBAYI TO PINETOWN</p> <p>FROM EMTSHEBHENI TAXI RANK LEFT TO M25, PICK UP PASSENGERS, LEFT TO ANATORIA, PICK UP PASSENGERS, RIGHT TO XOLANI MNGADI, PICK UP PASSENGERS, RIGHT TO JABU BLOSE, RIGHT TO PAT MARSHALL, AND RETURN BACK ON PAT MARSHALL, LEFT TO MACHWANE MZIMELA ROAD, RIGHT TO MADALA NJIYELA ROAD, RIGHT TO WHITE CITY, PASS RAMA TUCK SHOP, LEFT TO MACHWANE MZIMELA ROAD, RIGHT TO UNNAMED ROAD, RIGHT TO UNNAMED ROAD AGAIN, RETURN BACK ON UNNAMED ROAD IN WHITE CITY, LEFT TO UNNAMED ROAD, LEFT TO BEN MGOBHOZI CLOSE, LEFT TO MACHWANE MZIMELA ROAD, RIGHT TO SIPHO DUBE ROAD, LEFT TO MBUSO SHANGASE ROAD, RIGHT TO GUGU NGUBANE STREET, LEFT TO UNNAMED ROAD, LEFT TO UNNAMED ROAD AGAIN, LEFT TO M25, RIGHT TO M5, LEFT TO SHEPSTONE ROAD, RIGHT TO CROMPTON ROAD, RIGHT TO JOSIAH GUMEDE, INTO HENRY PENNINGTON ROAD, BECOMES RICHMOND ROAD, LEFT TO ANDERSON, RIGHT TO KINGS ROAD, INTO RANK NO. 149 IN PINETOWN NEXT TO CHICKEN LICKEN AND RETURN ON THE SAME ROUTE.</p> <p>ALTERNATIVE ROUTE TO PINETOWN</p> <p>FROM EMTSHEBHENI TAXI RANK LEFT TO M25, PICK UP PASSENGERS, LEFT TO ANATORIA, PICK UP PASSENGERS, RIGHT TO XOLANI MNGADI, PICK UP PASSENGERS, RIGHT TO JABU BLOSE, RIGHT TO PAT MARSHALL, AND RETURN BACK ON PAT MARSHALL, LEFT TO MACHWANE MZIMELA ROAD, RIGHT TO MADALA NJIYELA ROAD, RIGHT TO WHITE CITY, PASS RAMA TUCK SHOP, LEFT TO MACHWANE MZIMELA ROAD, RIGHT TO UNNAMED ROAD, RIGHT TO UNNAMED ROAD AGAIN, RETURN BACK ON UNNAMED ROAD IN WHITE CITY, LEFT TO UNNAMED ROAD, LEFT TO BEN MGOBHOZI CLOSE, LEFT TO MACHWANE MZIMELA ROAD, RIGHT TO SIPHO DUBE ROAD, LEFT TO MBUSO SHANGASE ROAD, RIGHT TO GUGU NGUBANE STREET, LEFT TO UNNAMED ROAD, LEFT TO UNNAMED ROAD AGAIN, LEFT TO M25, PICK UP PASSENGERS, RIGHT TO JOIN N2, OFFRAMP TO M19, OFFRAMP TO ST. JOHNS AVENUE, RIGHT TO JOSIAH GUMEDE, RIGHT TO ALEXANDRA ROAD, SET DOWN PASSENGERS, RIGHT TO TRAFFORD ROAD, INTO HENRY PENNINGTON ROAD, BECOMES RICHMOND ROAD, LEFT TO ANDERSON, RIGHT TO KINGS ROAD, INTO RANK NO. 149 IN PINETOWN NEXT TO CHICKEN LICKEN AND RETURN ON THE SAME ROUTE.</p> <p>NOTE: ON RETURN TRIP THE VEHICLE SETS DOWN PASSENGERS FROM M25 AND AROUND INANDA AREA.</p>
12.2	<p>KZPRERC2716915 - EMTSHEBHENI/ MVABA, OGDWENI TO DURBAN</p> <p>FROM EMTSHEBHENI RIGHT TO M27, LEFT TO JOHN NXUMALO, RIGHT TO MVABA ROAD, RIGHT TO JOHN NXUMALO ROAD, LEFT TO UNNAMED ROAD, RIGHT TO UNNAMED ROAD TO OGDWENI, RETURN BACK ON UNNAMED ROAD, RIGHT TO JOHN NXUMALO ROAD, RIGHT TO MAFUKUZELA HIGHWAY LEFT TO M25, PICK UP PASSENGERS, RIGHT TO N2, LEFT TO INANDA ROAD, INTO SEA COW LAKE ROAD, RIGHT NORTH COAST ROAD, INTO SOLDIERS WAY AND PROCEED TO SOLDIERS WAY TAXI RANK OR RIGHT TO LEOPOLD STREET, RIGHT TO WARWICK AVENUE, INTO CENTENARY ROAD AND PROCEED TO CENTENARY ROAD TAXI RANK.</p>
12.3	<p>KZPRERC2716964 - EMTSHEBHENI/ ETAFULENI TO DURBAN</p> <p>FROM EMTSHEBHENI TAXI RANK RIGHT TO M27 PICK UP PASSENGERS, RIGHT TO UNNAMED ROAD, PICK UP PASSENGERS, RIGHT TO UNNAMED ROAD AGAIN, RIGHT TO UNNAMED ROAD AGAIN, LEFT TO UNNAMED ROAD, PICK UP PASSENGERS, RETURN BACK ON UNNAMED ROAD, LEFT TO UNNAMED ROAD, PICK UP PASSENGERS, RETURN BACK ON UNNAMED ROAD TO THE AREA CALLED MPUMALANGA 1 PICK UP PASSENGERS, INTO MPUMALANGA 2 PICK UP PASSENGERS, LEFT TO M27, PICK UP PASSENGERS, LEFT TO M25, PICK UP PASSENGERS, RIGHT TO N2, LEFT TO INANDA ROAD, (M21), OFFRAMP, LEFT TO INANDA ROAD, INTO SEA COW LAKE ROAD, RIGHT TO NORTH COAST ROAD, INTO UMGENI ROAD, INTO SOLDIERS WAY AND PROCEED INTO SOLDIERS WAY TAXI RANK.</p>



## transport

Department:  
Transport  
Province of KwaZulu-Natal

## GAZETTE

LGKZNG20-2019-AUG

REGION: ALL

1)	<b>Application Number:</b> APP0112717	2)	<b>Gazette Number:</b> LGKZNG20-2019-AUG
3)	<b>Applicant:</b> MP SIBIYA <b>ID NO.</b> 6504305353083 <b>Association:</b> INANDA TAXI OWNERS ASSOCIATION	4)	<b>Applicant Address:</b> 15 CHARLES SLATER MAIDSTONE VILLAGE TONGAAT 4400
5)	<b>Existing Licence Holder:</b> NOT APPLICABLE <b>ID NO.</b> NOT APPLICABLE	6)	<b>Existing Licence Holder Address:</b> NOT APPLICABLE
7)	<b>Type of application:</b> ADD AUTHORISATIONS/ROUTES	8)	<b>Operating Licence Number:</b> LGKZN1403001445
9)	<b>Vehicle Type:</b> MINIBUS	10)	1 X 14 (SEATED) + 0 (STANDING)
11)	<b>Region:</b> GREATER NORTH		
12.1	<p>KZPRERC2716866 - EMTSHEBHENI/BHAMBAYI TO PINETOWN</p> <p>FROM EMTSHEBHENI TAXI RANK LEFT TO M25, PICK UP PASSENGERS, LEFT TO ANATORIA, PICK UP PASSENGERS, RIGHT TO XOLANI MNGADI, PICK UP PASSENGERS, RIGHT TO JABU BLOSE, RIGHT TO PAT MARSHALL, AND RETURN BACK ON PAT MARSHALL, LEFT TO MACHWANE MZIMELA ROAD, RIGHT TO MADALA NJIYELA ROAD, RIGHT TO WHITE CITY, PASS RAMA TUCK SHOP, LEFT TO MACHWANE MZIMELA ROAD, RIGHT TO UNNAMED ROAD, RIGHT TO UNNAMED ROAD AGAIN, RETURN BACK ON UNNAMED ROAD IN WHITE CITY, LEFT TO UNNAMED ROAD, LEFT TO BEN MGOBHOZI CLOSE, LEFT TO MACHWANE MZIMELA ROAD, RIGHT TO SIPHO DUBE ROAD, LEFT TO MBUSO SHANGASE ROAD, RIGHT TO GUGU NGUBANE STREET, LEFT TO UNNAMED ROAD, LEFT TO UNNAMED ROAD AGAIN, LEFT TO M25, RIGHT TO M5, LEFT TO SHEPSTONE ROAD, RIGHT TO CROMPTON ROAD, RIGHT TO JOSIAH GUMEDE, INTO HENRY PENNINGTON ROAD, BECOMES RICHMOND ROAD, LEFT TO ANDERSON, RIGHT TO KINGS ROAD, INTO RANK NO. 149 IN PINETOWN NEXT TO CHICKEN LICKEN AND RETURN ON THE SAME ROUTE.</p> <p>ALTERNATIVE ROUTE TO PINETOWN</p> <p>FROM EMTSHEBHENI TAXI RANK LEFT TO M25, PICK UP PASSENGERS, LEFT TO ANATORIA, PICK UP PASSENGERS, RIGHT TO XOLANI MNGADI, PICK UP PASSENGERS, RIGHT TO JABU BLOSE, RIGHT TO PAT MARSHALL, AND RETURN BACK ON PAT MARSHALL, LEFT TO MACHWANE MZIMELA ROAD, RIGHT TO MADALA NJIYELA ROAD, RIGHT TO WHITE CITY, PASS RAMA TUCK SHOP, LEFT TO MACHWANE MZIMELA ROAD, RIGHT TO UNNAMED ROAD, RIGHT TO UNNAMED ROAD AGAIN, RETURN BACK ON UNNAMED ROAD IN WHITE CITY, LEFT TO UNNAMED ROAD, LEFT TO BEN MGOBHOZI CLOSE, LEFT TO MACHWANE MZIMELA ROAD, RIGHT TO SIPHO DUBE ROAD, LEFT TO MBUSO SHANGASE ROAD, RIGHT TO GUGU NGUBANE STREET, LEFT TO UNNAMED ROAD, LEFT TO UNNAMED ROAD AGAIN, LEFT TO M25, PICK UP PASSENGERS, RIGHT TO JOIN N2, OFFRAMP TO M19, OFFRAMP TO ST. JOHNS AVENUE, RIGHT TO JOSIAH GUMEDE, RIGHT TO ALEXANDRA ROAD, SET DOWN PASSENGERS, RIGHT TO TRAFFORD ROAD, INTO HENRY PENNINGTON ROAD, BECOMES RICHMOND ROAD, LEFT TO ANDERSON, RIGHT TO KINGS ROAD, INTO RANK NO. 149 IN PINETOWN NEXT TO CHICKEN LICKEN AND RETURN ON THE SAME ROUTE.</p> <p>NOTE: ON RETURN TRIP THE VEHICLE SETS DOWN PASSENGERS FROM M25 AND AROUND INANDA AREA.</p>		
12.2	<p>KZPRERC2716915 - EMTSHEBHENI/ MVABA, OGODWENI TO DURBAN</p> <p>FROM EMTSHEBHENI RIGHT TO M27, LEFT TO JOHN NXUMALO, RIGHT TO MVABA ROAD, RIGHT TO JOHN NXUMALO ROAD, LEFT TO UNNAMED ROAD, RIGHT TO UNNAMED ROAD TO OGODWENI, RETURN BACK ON UNNAMED ROAD, RIGHT TO JOHN NXUMALO ROAD, RIGHT TO MAFUKUZELA HIGHWAY LEFT TO M25, PICK UP PASSENGERS, RIGHT TO N2, LEFT TO INANDA ROAD, INTO SEA COW LAKE ROAD, RIGHT NORTH COAST ROAD, INTO SOLDIERS WAY AND PROCEED TO SOLDIERS WAY TAXI RANK OR RIGHT TO LEOPOLD STREET, RIGHT TO WARWICK AVENUE, INTO CENTENARY ROAD AND PROCEED TO CENTENARY ROAD TAXI RANK.</p>		
12.3	<p>KZPRERC2716964 - EMTSHEBHENI/ ETAFULENI TO DURBAN</p> <p>FROM EMTSHEBHENI TAXI RANK RIGHT TO M27 PICK UP PASSENGERS, RIGHT TO UNNAMED ROAD, PICK UP PASSENGERS, RIGHT TO UNNAMED ROAD AGAIN, RIGHT TO UNNAMED ROAD AGAIN, LEFT TO UNNAMED ROAD, PICK UP PASSENGERS, RETURN BACK ON UNNAMED ROAD, LEFT TO UNNAMED ROAD, PICK UP PASSENGERS, RETURN BACK ON UNNAMED ROAD TO THE AREA CALLED MPUMALANGA 1 PICK UP PASSENGERS, INTO MPUMALANGA 2 PICK UP PASSENGERS, LEFT TO M27, PICK UP PASSENGERS, LEFT TO M25, PICK UP PASSENGERS, RIGHT TO N2, LEFT TO INANDA ROAD, (M21), OFFRAMP, LEFT TO INANDA ROAD, INTO SEA COW LAKE ROAD, RIGHT TO NORTH COAST ROAD, INTO UMGENI ROAD, INTO SOLDIERS WAY AND PROCEED INTO SOLDIERS WAY TAXI RANK.</p>		



# transport

Department:  
Transport  
Province of KwaZulu-Natal

# GAZETTE

LGKZNG20-2019-AUG

REGION: ALL

1) <b>Application Number:</b> APP0112718	2) <b>Gazette Number:</b> LGKZNG20-2019-AUG
3) <b>Applicant:</b> SP DLAMINI <b>ID NO.</b> 5410140694080 <b>Association:</b> INANDA TAXI OWNERS ASSOCIATION	4) <b>Applicant Address:</b> PO BOX 40420 REDHILL 4071
5) <b>Existing Licence Holder:</b> NOT APPLICABLE <b>ID NO.</b> NOT APPLICABLE	6) <b>Existing Licence Holder Address:</b> NOT APPLICABLE
7) <b>Type of application:</b> ADD AUTHORISATIONS/ROUTES	8) <b>Operating Licence Number:</b> LGKZN1403001433
9) <b>Vehicle Type:</b> MINIBUS	10) 1 X 15 (SEATED) + 0 (STANDING)
11) <b>Region:</b> GREATER NORTH	
12.1	<p>KZPRERC2716866 - EMTSHEBHENI/BHAMBAYI TO PINETOWN</p> <p>FROM EMTSHEBHENI TAXI RANK LEFT TO M25, PICK UP PASSENGERS, LEFT TO ANATORIA, PICK UP PASSENGERS, RIGHT TO XOLANI MNGADI, PICK UP PASSENGERS, RIGHT TO JABU BLOSE, RIGHT TO PAT MARSHALL, AND RETURN BACK ON PAT MARSHALL, LEFT TO MACHWANE MZIMELA ROAD, RIGHT TO MADALA NJIYELA ROAD, RIGHT TO WHITE CITY, PASS RAMA TUCK SHOP, LEFT TO MACHWANE MZIMELA ROAD, RIGHT TO UNNAMED ROAD, RIGHT TO UNNAMED ROAD AGAIN, RETURN BACK ON UNNAMED ROAD IN WHITE CITY, LEFT TO UNNAMED ROAD, LEFT TO BEN MGOBHOZI CLOSE, LEFT TO MACHWANE MZIMELA ROAD, RIGHT TO SIPHO DUBE ROAD, LEFT TO MBUSO SHANGASE ROAD, RIGHT TO GUGU NGUBANE STREET, LEFT TO UNNAMED ROAD, LEFT TO UNNAMED ROAD AGAIN, LEFT TO M25, RIGHT TO M5, LEFT TO SHEPSTONE ROAD, RIGHT TO CROMPTON ROAD, RIGHT TO JOSIAH GUMEDE, INTO HENRY PENNINGTON ROAD, BECOMES RICHMOND ROAD, LEFT TO ANDERSON, RIGHT TO KINGS ROAD, INTO RANK NO. 149 IN PINETOWN NEXT TO CHICKEN LICKEN AND RETURN ON THE SAME ROUTE.</p> <p>ALTERNATIVE ROUTE TO PINETOWN</p> <p>FROM EMTSHEBHENI TAXI RANK LEFT TO M25, PICK UP PASSENGERS, LEFT TO ANATORIA, PICK UP PASSENGERS, RIGHT TO XOLANI MNGADI, PICK UP PASSENGERS, RIGHT TO JABU BLOSE, RIGHT TO PAT MARSHALL, AND RETURN BACK ON PAT MARSHALL, LEFT TO MACHWANE MZIMELA ROAD, RIGHT TO MADALA NJIYELA ROAD, RIGHT TO WHITE CITY, PASS RAMA TUCK SHOP, LEFT TO MACHWANE MZIMELA ROAD, RIGHT TO UNNAMED ROAD, RIGHT TO UNNAMED ROAD AGAIN, RETURN BACK ON UNNAMED ROAD IN WHITE CITY, LEFT TO UNNAMED ROAD, LEFT TO BEN MGOBHOZI CLOSE, LEFT TO MACHWANE MZIMELA ROAD, RIGHT TO SIPHO DUBE ROAD, LEFT TO MBUSO SHANGASE ROAD, RIGHT TO GUGU NGUBANE STREET, LEFT TO UNNAMED ROAD, LEFT TO UNNAMED ROAD AGAIN, LEFT TO M25, PICK UP PASSENGERS, RIGHT TO JOIN N2, OFFRAMP TO M19, OFFRAMP TO ST. JOHNS AVENUE, RIGHT TO JOSIAH GUMEDE, RIGHT TO ALEXANDRA ROAD, SET DOWN PASSENGERS, RIGHT TO TRAFFORD ROAD, INTO HENRY PENNINGTON ROAD, BECOMES RICHMOND ROAD, LEFT TO ANDERSON, RIGHT TO KINGS ROAD, INTO RANK NO. 149 IN PINETOWN NEXT TO CHICKEN LICKEN AND RETURN ON THE SAME ROUTE.</p> <p>NOTE: ON RETURN TRIP THE VEHICLE SETS DOWN PASSENGERS FROM M25 AND AROUND INANDA AREA.</p>
12.2	<p>KZPRERC2716915 - EMTSHEBHENI/ MVABA, OGDWENI TO DURBAN</p> <p>FROM EMTSHEBHENI RIGHT TO M27, LEFT TO JOHN NXUMALO, RIGHT TO MVABA ROAD, RIGHT TO JOHN NXUMALO ROAD, LEFT TO UNNAMED ROAD, RIGHT TO UNNAMED ROAD TO OGDWENI, RETURN BACK ON UNNAMED ROAD, RIGHT TO JOHN NXUMALO ROAD, RIGHT TO MAFUKUZELA HIGHWAY LEFT TO M25, PICK UP PASSENGERS, RIGHT TO N2, LEFT TO INANDA ROAD, INTO SEA COW LAKE ROAD, RIGHT NORTH COAST ROAD, INTO SOLDIERS WAY AND PROCEED TO SOLDIERS WAY TAXI RANK OR RIGHT TO LEOPOLD STREET, RIGHT TO WARWICK AVENUE, INTO CENTENARY ROAD AND PROCEED TO CENTENARY ROAD TAXI RANK.</p>
12.3	<p>KZPRERC2716964 - EMTSHEBHENI/ ETAFULENI TO DURBAN</p> <p>FROM EMTSHEBHENI TAXI RANK RIGHT TO M27 PICK UP PASSENGERS, RIGHT TO UNNAMED ROAD, PICK UP PASSENGERS, RIGHT TO UNNAMED ROAD AGAIN, RIGHT TO UNNAMED ROAD AGAIN, LEFT TO UNNAMED ROAD, PICK UP PASSENGERS, RETURN BACK ON UNNAMED ROAD, LEFT TO UNNAMED ROAD, PICK UP PASSENGERS, RETURN BACK ON UNNAMED ROAD TO THE AREA CALLED MPUMALANGA 1 PICK UP PASSENGERS, INTO MPUMALANGA 2 PICK UP PASSENGERS, LEFT TO M27, PICK UP PASSENGERS, LEFT TO M25, PICK UP PASSENGERS, RIGHT TO N2, LEFT TO INANDA ROAD, (M21), OFFRAMP, LEFT TO INANDA ROAD, INTO SEA COW LAKE ROAD, RIGHT TO NORTH COAST ROAD, INTO UMGENI ROAD, INTO SOLDIERS WAY AND PROCEED INTO SOLDIERS WAY TAXI RANK.</p>



## transport

Department:  
Transport  
Province of KwaZulu-Natal

## GAZETTE

LGKZNG20-2019-AUG

REGION: ALL

1)	<b>Application Number:</b> APP0112719	2)	<b>Gazette Number:</b> LGKZNG20-2019-AUG
3)	<b>Applicant:</b> K MAGWAZA <b>ID NO.</b> 9512125256086 <b>Association:</b> INANDA TAXI OWNERS ASSOCIATION	4)	<b>Applicant Address:</b> 63 PARUKS DRIVE EFFIHHUM KWA-ZULU NATAL  4051
5)	<b>Existing Licence Holder:</b> NOT APPLICABLE <b>ID NO.</b> NOT APPLICABLE	6)	<b>Existing Licence Holder Address:</b> NOT APPLICABLE
7)	<b>Type of application:</b> ADD AUTHORISATIONS/ROUTES	8)	<b>Operating Licence Number:</b> LGKZN1403001279
9)	<b>Vehicle Type:</b> MINIBUS	10)	1 X 15 (SEATED) + 0 (STANDING)
11)	<b>Region:</b> GREATER NORTH		
12.1	<p>KZPRERC2716866 - EMTSHEBHENI/BHAMBAYI TO PINETOWN</p> <p>FROM EMTSHEBHENI TAXI RANK LEFT TO M25, PICK UP PASSENGERS, LEFT TO ANATORIA, PICK UP PASSENGERS, RIGHT TO XOLANI MNGADI, PICK UP PASSENGERS, RIGHT TO JABU BLOSE, RIGHT TO PAT MARSHALL, AND RETURN BACK ON PAT MARSHALL, LEFT TO MACHWANE MZIMELA ROAD, RIGHT TO MADALA NJIYELA ROAD, RIGHT TO WHITE CITY, PASS RAMA TUCK SHOP, LEFT TO MACHWANE MZIMELA ROAD, RIGHT TO UNNAMED ROAD, RIGHT TO UNNAMED ROAD AGAIN, RETURN BACK ON UNNAMED ROAD IN WHITE CITY, LEFT TO UNNAMED ROAD, LEFT TO BEN MGOBHOZI CLOSE, LEFT TO MACHWANE MZIMELA ROAD, RIGHT TO SIPHO DUBE ROAD, LEFT TO MBUSO SHANGASE ROAD, RIGHT TO GUGU NGUBANE STREET, LEFT TO UNNAMED ROAD, LEFT TO UNNAMED ROAD AGAIN, LEFT TO M25, RIGHT TO M5, LEFT TO SHEPSTONE ROAD, RIGHT TO CROMPTON ROAD, RIGHT TO JOSIAH GUMEDE, INTO HENRY PENNINGTON ROAD, BECOMES RICHMOND ROAD, LEFT TO ANDERSON, RIGHT TO KINGS ROAD, INTO RANK NO. 149 IN PINETOWN NEXT TO CHICKEN LICKEN AND RETURN ON THE SAME ROUTE.</p> <p>ALTERNATIVE ROUTE TO PINETOWN</p> <p>FROM EMTSHEBHENI TAXI RANK LEFT TO M25, PICK UP PASSENGERS, LEFT TO ANATORIA, PICK UP PASSENGERS, RIGHT TO XOLANI MNGADI, PICK UP PASSENGERS, RIGHT TO JABU BLOSE, RIGHT TO PAT MARSHALL, AND RETURN BACK ON PAT MARSHALL, LEFT TO MACHWANE MZIMELA ROAD, RIGHT TO MADALA NJIYELA ROAD, RIGHT TO WHITE CITY, PASS RAMA TUCK SHOP, LEFT TO MACHWANE MZIMELA ROAD, RIGHT TO UNNAMED ROAD, RIGHT TO UNNAMED ROAD AGAIN, RETURN BACK ON UNNAMED ROAD IN WHITE CITY, LEFT TO UNNAMED ROAD, LEFT TO BEN MGOBHOZI CLOSE, LEFT TO MACHWANE MZIMELA ROAD, RIGHT TO SIPHO DUBE ROAD, LEFT TO MBUSO SHANGASE ROAD, RIGHT TO GUGU NGUBANE STREET, LEFT TO UNNAMED ROAD, LEFT TO UNNAMED ROAD AGAIN, LEFT TO M25, PICK UP PASSENGERS, RIGHT TO JOIN N2, OFFRAMP TO M19, OFFRAMP TO ST. JOHNS AVENUE, RIGHT TO JOSIAH GUMEDE, RIGHT TO ALEXANDRA ROAD, SET DOWN PASSENGERS, RIGHT TO TRAFFORD ROAD, INTO HENRY PENNINGTON ROAD, BECOMES RICHMOND ROAD, LEFT TO ANDERSON, RIGHT TO KINGS ROAD, INTO RANK NO. 149 IN PINETOWN NEXT TO CHICKEN LICKEN AND RETURN ON THE SAME ROUTE.</p> <p>NOTE: ON RETURN TRIP THE VEHICLE SETS DOWN PASSENGERS FROM M25 AND AROUND INANDA AREA.</p>		
12.2	<p>KZPRERC2716915 - EMTSHEBHENI/ MVABA, OGDWENI TO DURBAN</p> <p>FROM EMTSHEBHENI RIGHT TO M27, LEFT TO JOHN NXUMALO, RIGHT TO MVABA ROAD, RIGHT TO JOHN NXUMALO ROAD, LEFT TO UNNAMED ROAD, RIGHT TO UNNAMED ROAD TO OGDWENI, RETURN BACK ON UNNAMED ROAD, RIGHT TO JOHN NXUMALO ROAD, RIGHT TO MAFUKUZELA HIGHWAY LEFT TO M25, PICK UP PASSENGERS, RIGHT TO N2, LEFT TO INANDA ROAD, INTO SEA COW LAKE ROAD, RIGHT NORTH COAST ROAD, INTO SOLDIERS WAY AND PROCEED TO SOLDIERS WAY TAXI RANK OR RIGHT TO LEOPOLD STREET, RIGHT TO WARWICK AVENUE, INTO CENTENARY ROAD AND PROCEED TO CENTENARY ROAD TAXI RANK.</p>		
12.3	<p>KZPRERC2716964 - EMTSHEBHENI/ ETAFULENI TO DURBAN</p> <p>FROM EMTSHEBHENI TAXI RANK RIGHT TO M27 PICK UP PASSENGERS, RIGHT TO UNNAMED ROAD, PICK UP PASSENGERS, RIGHT TO UNNAMED ROAD AGAIN, RIGHT TO UNNAMED ROAD AGAIN, LEFT TO UNNAMED ROAD, PICK UP PASSENGERS, RETURN BACK ON UNNAMED ROAD, LEFT TO UNNAMED ROAD, PICK UP PASSENGERS, RETURN BACK ON UNNAMED ROAD TO THE AREA CALLED MPUMALANGA 1 PICK UP PASSENGERS, INTO MPUMALANGA 2 PICK UP PASSENGERS, LEFT TO M27, PICK UP PASSENGERS, LEFT TO M25, PICK UP PASSENGERS, RIGHT TO N2, LEFT TO INANDA ROAD, (M21), OFFRAMP, LEFT TO INANDA ROAD, INTO SEA COW LAKE ROAD, RIGHT TO NORTH COAST ROAD, INTO UMGENI ROAD, INTO SOLDIERS WAY AND PROCEED INTO SOLDIERS WAY TAXI RANK.</p>		



# transport

Department:  
Transport  
Province of KwaZulu-Natal

# GAZETTE

LGKZNG20-2019-AUG

REGION: ALL

1) <b>Application Number:</b> APP0112720	2) <b>Gazette Number:</b> LGKZNG20-2019-AUG
3) <b>Applicant:</b> BT DUMAKUDE <b>ID NO.</b> 6101016034084 <b>Association:</b> INANDA TAXI OWNERS ASSOCIATION	4) <b>Applicant Address:</b> 1885 AMATIKWE AREA SB INANDA, DURBAN KWA ZULU NATAL  4309
5) <b>Existing Licence Holder:</b> NOT APPLICABLE <b>ID NO.</b> NOT APPLICABLE	6) <b>Existing Licence Holder Address:</b> NOT APPLICABLE
7) <b>Type of application:</b> ADD AUTHORISATIONS/ROUTES	8) <b>Operating Licence Number:</b> LGKZN1403001611
9) <b>Vehicle Type:</b> MINIBUS	10) 1 X 15 (SEATED) + 0 (STANDING)
11) <b>Region:</b> GREATER NORTH	
12.1	<p>KZPRERC2716866 - EMTSHEBHENI/BHAMBAYI TO PINETOWN</p> <p>FROM EMTSHEBHENI TAXI RANK LEFT TO M25, PICK UP PASSENGERS, LEFT TO ANATORIA, PICK UP PASSENGERS, RIGHT TO XOLANI MNGADI, PICK UP PASSENGERS, RIGHT TO JABU BLOSE, RIGHT TO PAT MARSHALL, AND RETURN BACK ON PAT MARSHALL, LEFT TO MACHWANE MZIMELA ROAD, RIGHT TO MADALA NJIYELA ROAD, RIGHT TO WHITE CITY, PASS RAMA TUCK SHOP, LEFT TO MACHWANE MZIMELA ROAD, RIGHT TO UNNAMED ROAD, RIGHT TO UNNAMED ROAD AGAIN, RETURN BACK ON UNNAMED ROAD IN WHITE CITY, LEFT TO UNNAMED ROAD, LEFT TO BEN MGOBHOZI CLOSE, LEFT TO MACHWANE MZIMELA ROAD, RIGHT TO SIPHO DUBE ROAD, LEFT TO MBUSO SHANGASE ROAD, RIGHT TO GUGU NGUBANE STREET, LEFT TO UNNAMED ROAD, LEFT TO UNNAMED ROAD AGAIN, LEFT TO M25, RIGHT TO M5, LEFT TO SHEPSTONE ROAD, RIGHT TO CROMPTON ROAD, RIGHT TO JOSIAH GUMEDE, INTO HENRY PENNINGTON ROAD, BECOMES RICHMOND ROAD, LEFT TO ANDERSON, RIGHT TO KINGS ROAD, INTO RANK NO. 149 IN PINETOWN NEXT TO CHICKEN LICKEN AND RETURN ON THE SAME ROUTE.</p> <p>ALTERNATIVE ROUTE TO PINETOWN</p> <p>FROM EMTSHEBHENI TAXI RANK LEFT TO M25, PICK UP PASSENGERS, LEFT TO ANATORIA, PICK UP PASSENGERS, RIGHT TO XOLANI MNGADI, PICK UP PASSENGERS, RIGHT TO JABU BLOSE, RIGHT TO PAT MARSHALL, AND RETURN BACK ON PAT MARSHALL, LEFT TO MACHWANE MZIMELA ROAD, RIGHT TO MADALA NJIYELA ROAD, RIGHT TO WHITE CITY, PASS RAMA TUCK SHOP, LEFT TO MACHWANE MZIMELA ROAD, RIGHT TO UNNAMED ROAD, RIGHT TO UNNAMED ROAD AGAIN, RETURN BACK ON UNNAMED ROAD IN WHITE CITY, LEFT TO UNNAMED ROAD, LEFT TO BEN MGOBHOZI CLOSE, LEFT TO MACHWANE MZIMELA ROAD, RIGHT TO SIPHO DUBE ROAD, LEFT TO MBUSO SHANGASE ROAD, RIGHT TO GUGU NGUBANE STREET, LEFT TO UNNAMED ROAD, LEFT TO UNNAMED ROAD AGAIN, LEFT TO M25, PICK UP PASSENGERS, RIGHT TO JOIN N2, OFFRAMP TO M19, OFFRAMP TO ST. JOHNS AVENUE, RIGHT TO JOSIAH GUMEDE, RIGHT TO ALEXANDRA ROAD, SET DOWN PASSENGERS, RIGHT TO TRAFFORD ROAD, INTO HENRY PENNINGTON ROAD, BECOMES RICHMOND ROAD, LEFT TO ANDERSON, RIGHT TO KINGS ROAD, INTO RANK NO. 149 IN PINETOWN NEXT TO CHICKEN LICKEN AND RETURN ON THE SAME ROUTE.</p> <p>NOTE: ON RETURN TRIP THE VEHICLE SETS DOWN PASSENGERS FROM M25 AND AROUND INANDA AREA.</p>
12.2	<p>KZPRERC2716915 - EMTSHEBHENI/ MVABA, OGDWENI TO DURBAN</p> <p>FROM EMTSHEBHENI RIGHT TO M27, LEFT TO JOHN NXUMALO, RIGHT TO MVABA ROAD, RIGHT TO JOHN NXUMALO ROAD, LEFT TO UNNAMED ROAD, RIGHT TO UNNAMED ROAD TO OGDWENI, RETURN BACK ON UNNAMED ROAD, RIGHT TO JOHN NXUMALO ROAD, RIGHT TO MAFUKUZELA HIGHWAY LEFT TO M25, PICK UP PASSENGERS, RIGHT TO N2, LEFT TO INANDA ROAD, INTO SEA COW LAKE ROAD, RIGHT NORTH COAST ROAD, INTO SOLDIERS WAY AND PROCEED TO SOLDIERS WAY TAXI RANK OR RIGHT TO LEOPOLD STREET, RIGHT TO WARWICK AVENUE, INTO CENTENARY ROAD AND PROCEED TO CENTENARY ROAD TAXI RANK.</p>
12.3	<p>KZPRERC2716964 - EMTSHEBHENI/ ETAFULENI TO DURBAN</p> <p>FROM EMTSHEBHENI TAXI RANK RIGHT TO M27 PICK UP PASSENGERS, RIGHT TO UNNAMED ROAD, PICK UP PASSENGERS, RIGHT TO UNNAMED ROAD AGAIN, RIGHT TO UNNAMED ROAD AGAIN, LEFT TO UNNAMED ROAD, PICK UP PASSENGERS, RETURN BACK ON UNNAMED ROAD, LEFT TO UNNAMED ROAD, PICK UP PASSENGERS, RETURN BACK ON UNNAMED ROAD TO THE AREA CALLED MPUMALANGA 1 PICK UP PASSENGERS, INTO MPUMALANGA 2 PICK UP PASSENGERS, LEFT TO M27, PICK UP PASSENGERS, LEFT TO M25, PICK UP PASSENGERS, RIGHT TO N2, LEFT TO INANDA ROAD, (M21), OFFRAMP, LEFT TO INANDA ROAD, INTO SEA COW LAKE ROAD, RIGHT TO NORTH COAST ROAD, INTO UMGENI ROAD, INTO SOLDIERS WAY AND PROCEED INTO SOLDIERS WAY TAXI RANK.</p>



## transport

Department:  
Transport  
Province of KwaZulu-Natal

## GAZETTE

LGKZNG20-2019-AUG

REGION: ALL

1)	<b>Application Number:</b> APP0112721	2)	<b>Gazette Number:</b> LGKZNG20-2019-AUG
3)	<b>Applicant:</b> IN GWALA <b>ID NO.</b> 8304020415087 <b>Association:</b> INANDA TAXI OWNERS ASSOCIATION	4)	<b>Applicant Address:</b> P O BOX 112511 INANDA GLEBS INANDA 4310
5)	<b>Existing Licence Holder:</b> NOT APPLICABLE <b>ID NO.</b> NOT APPLICABLE	6)	<b>Existing Licence Holder Address:</b> NOT APPLICABLE
7)	<b>Type of application:</b> ADD AUTHORISATIONS/ROUTES	8)	<b>Operating Licence Number:</b> LGKZN1403001168
9)	<b>Vehicle Type:</b> MINIBUS	10)	1 X 15 (SEATED) + 0 (STANDING)
11)	<b>Region:</b> GREATER NORTH		
12.1	<p>KZPRERC2716866 - EMTSHEBHENI/BHAMBAYI TO PINETOWN</p> <p>FROM EMTSHEBHENI TAXI RANK LEFT TO M25, PICK UP PASSENGERS, LEFT TO ANATORIA, PICK UP PASSENGERS, RIGHT TO XOLANI MNGADI, PICK UP PASSENGERS, RIGHT TO JABU BLOSE, RIGHT TO PAT MARSHALL, AND RETURN BACK ON PAT MARSHALL, LEFT TO MACHWANE MZIMELA ROAD, RIGHT TO MADALA NJIYELA ROAD, RIGHT TO WHITE CITY, PASS RAMA TUCK SHOP, LEFT TO MACHWANE MZIMELA ROAD, RIGHT TO UNNAMED ROAD, RIGHT TO UNNAMED ROAD AGAIN, RETURN BACK ON UNNAMED ROAD IN WHITE CITY, LEFT TO UNNAMED ROAD, LEFT TO BEN MGOBHOZI CLOSE, LEFT TO MACHWANE MZIMELA ROAD, RIGHT TO SIPHO DUBE ROAD, LEFT TO MBUSO SHANGASE ROAD, RIGHT TO GUGU NGUBANE STREET, LEFT TO UNNAMED ROAD, LEFT TO UNNAMED ROAD AGAIN, LEFT TO M25, RIGHT TO M5, LEFT TO SHEPSTONE ROAD, RIGHT TO CROMPTON ROAD, RIGHT TO JOSIAH GUMEDE, INTO HENRY PENNINGTON ROAD, BECOMES RICHMOND ROAD, LEFT TO ANDERSON, RIGHT TO KINGS ROAD, INTO RANK NO. 149 IN PINETOWN NEXT TO CHICKEN LICKEN AND RETURN ON THE SAME ROUTE.</p> <p>ALTERNATIVE ROUTE TO PINETOWN</p> <p>FROM EMTSHEBHENI TAXI RANK LEFT TO M25, PICK UP PASSENGERS, LEFT TO ANATORIA, PICK UP PASSENGERS, RIGHT TO XOLANI MNGADI, PICK UP PASSENGERS, RIGHT TO JABU BLOSE, RIGHT TO PAT MARSHALL, AND RETURN BACK ON PAT MARSHALL, LEFT TO MACHWANE MZIMELA ROAD, RIGHT TO MADALA NJIYELA ROAD, RIGHT TO WHITE CITY, PASS RAMA TUCK SHOP, LEFT TO MACHWANE MZIMELA ROAD, RIGHT TO UNNAMED ROAD, RIGHT TO UNNAMED ROAD AGAIN, RETURN BACK ON UNNAMED ROAD IN WHITE CITY, LEFT TO UNNAMED ROAD, LEFT TO BEN MGOBHOZI CLOSE, LEFT TO MACHWANE MZIMELA ROAD, RIGHT TO SIPHO DUBE ROAD, LEFT TO MBUSO SHANGASE ROAD, RIGHT TO GUGU NGUBANE STREET, LEFT TO UNNAMED ROAD, LEFT TO UNNAMED ROAD AGAIN, LEFT TO M25, PICK UP PASSENGERS, RIGHT TO JOIN N2, OFFRAMP TO M19, OFFRAMP TO ST. JOHNS AVENUE, RIGHT TO JOSIAH GUMEDE, RIGHT TO ALEXANDRA ROAD, SET DOWN PASSENGERS, RIGHT TO TRAFFORD ROAD, INTO HENRY PENNINGTON ROAD, BECOMES RICHMOND ROAD, LEFT TO ANDERSON, RIGHT TO KINGS ROAD, INTO RANK NO. 149 IN PINETOWN NEXT TO CHICKEN LICKEN AND RETURN ON THE SAME ROUTE.</p> <p>NOTE: ON RETURN TRIP THE VEHICLE SETS DOWN PASSENGERS FROM M25 AND AROUND INANDA AREA.</p>		
12.2	<p>KZPRERC2716915 - EMTSHEBHENI/ MVABA, OGODWENI TO DURBAN</p> <p>FROM EMTSHEBHENI RIGHT TO M27, LEFT TO JOHN NXUMALO, RIGHT TO MVABA ROAD, RIGHT TO JOHN NXUMALO ROAD, LEFT TO UNNAMED ROAD, RIGHT TO UNNAMED ROAD TO OGODWENI, RETURN BACK ON UNNAMED ROAD, RIGHT TO JOHN NXUMALO ROAD, RIGHT TO MAFUKUZELA HIGHWAY LEFT TO M25, PICK UP PASSENGERS, RIGHT TO N2, LEFT TO INANDA ROAD, INTO SEA COW LAKE ROAD, RIGHT NORTH COAST ROAD, INTO SOLDIERS WAY AND PROCEED TO SOLDIERS WAY TAXI RANK OR RIGHT TO LEOPOLD STREET, RIGHT TO WARWICK AVENUE, INTO CENTENARY ROAD AND PROCEED TO CENTENARY ROAD TAXI RANK.</p>		
12.3	<p>KZPRERC2716964 - EMTSHEBHENI/ ETAFULENI TO DURBAN</p> <p>FROM EMTSHEBHENI TAXI RANK RIGHT TO M27 PICK UP PASSENGERS, RIGHT TO UNNAMED ROAD, PICK UP PASSENGERS, RIGHT TO UNNAMED ROAD AGAIN, RIGHT TO UNNAMED ROAD AGAIN, LEFT TO UNNAMED ROAD, PICK UP PASSENGERS, RETURN BACK ON UNNAMED ROAD, LEFT TO UNNAMED ROAD, PICK UP PASSENGERS, RETURN BACK ON UNNAMED ROAD TO THE AREA CALLED MPUMALANGA 1 PICK UP PASSENGERS, INTO MPUMALANGA 2 PICK UP PASSENGERS, LEFT TO M27, PICK UP PASSENGERS, LEFT TO M25, PICK UP PASSENGERS, RIGHT TO N2, LEFT TO INANDA ROAD, (M21), OFFRAMP, LEFT TO INANDA ROAD, INTO SEA COW LAKE ROAD, RIGHT TO NORTH COAST ROAD, INTO UMGENI ROAD, INTO SOLDIERS WAY AND PROCEED INTO SOLDIERS WAY TAXI RANK.</p>		





# transport

Department:  
Transport  
Province of KwaZulu-Natal

# GAZETTE

LGKZNG20-2019-AUG  
REGION: ALL

1) <b>Application Number:</b> APP0112724	2) <b>Gazette Number:</b> LGKZNG20-2019-AUG
3) <b>Applicant:</b> OG KHUBONE <b>ID NO.</b> 5904100973088 <b>Association:</b> INANDA TAXI OWNERS ASSOCIATION	4) <b>Applicant Address:</b> D660 DUBE VILLAGE INANDA, DURBAN KWA ZULU NATAL KWA-ZULU NATAL 4310
5) <b>Existing Licence Holder:</b> NOT APPLICABLE <b>ID NO.</b> NOT APPLICABLE	6) <b>Existing Licence Holder Address:</b> NOT APPLICABLE
7) <b>Type of application:</b> ADD AUTHORISATIONS/ROUTES	8) <b>Operating Licence Number:</b> LGKZN1403001758
9) <b>Vehicle Type:</b> MINIBUS	10) 1 X 15 (SEATED) + 0 (STANDING)
11) <b>Region:</b> GREATER NORTH	
12.1	<p>KZPRERC2716866 - EMTSHEBHENI/BHAMBAYI TO PINETOWN</p> <p>FROM EMTSHEBHENI TAXI RANK LEFT TO M25, PICK UP PASSENGERS, LEFT TO ANATORIA, PICK UP PASSENGERS, RIGHT TO XOLANI MNGADI, PICK UP PASSENGERS, RIGHT TO JABU BLOSE, RIGHT TO PAT MARSHALL, AND RETURN BACK ON PAT MARSHALL, LEFT TO MACHWANE MZIMELA ROAD, RIGHT TO MADALA NJIYELA ROAD, RIGHT TO WHITE CITY, PASS RAMA TUCK SHOP, LEFT TO MACHWANE MZIMELA ROAD, RIGHT TO UNNAMED ROAD, RIGHT TO UNNAMED ROAD AGAIN, RETURN BACK ON UNNAMED ROAD IN WHITE CITY, LEFT TO UNNAMED ROAD, LEFT TO BEN MGOBHOZI CLOSE, LEFT TO MACHWANE MZIMELA ROAD, RIGHT TO SIPHO DUBE ROAD, LEFT TO MBUSO SHANGASE ROAD, RIGHT TO GUGU NGUBANE STREET, LEFT TO UNNAMED ROAD, LEFT TO UNNAMED ROAD AGAIN, LEFT TO M25, RIGHT TO M5, LEFT TO SHEPSTONE ROAD, RIGHT TO CROMPTON ROAD, RIGHT TO JOSIAH GUMEDE, INTO HENRY PENNINGTON ROAD, BECOMES RICHMOND ROAD, LEFT TO ANDERSON, RIGHT TO KINGS ROAD, INTO RANK NO. 149 IN PINETOWN NEXT TO CHICKEN LICKEN AND RETURN ON THE SAME ROUTE.</p> <p>ALTERNATIVE ROUTE TO PINETOWN</p> <p>FROM EMTSHEBHENI TAXI RANK LEFT TO M25, PICK UP PASSENGERS, LEFT TO ANATORIA, PICK UP PASSENGERS, RIGHT TO XOLANI MNGADI, PICK UP PASSENGERS, RIGHT TO JABU BLOSE, RIGHT TO PAT MARSHALL, AND RETURN BACK ON PAT MARSHALL, LEFT TO MACHWANE MZIMELA ROAD, RIGHT TO MADALA NJIYELA ROAD, RIGHT TO WHITE CITY, PASS RAMA TUCK SHOP, LEFT TO MACHWANE MZIMELA ROAD, RIGHT TO UNNAMED ROAD, RIGHT TO UNNAMED ROAD AGAIN, RETURN BACK ON UNNAMED ROAD IN WHITE CITY, LEFT TO UNNAMED ROAD, LEFT TO BEN MGOBHOZI CLOSE, LEFT TO MACHWANE MZIMELA ROAD, RIGHT TO SIPHO DUBE ROAD, LEFT TO MBUSO SHANGASE ROAD, RIGHT TO GUGU NGUBANE STREET, LEFT TO UNNAMED ROAD, LEFT TO UNNAMED ROAD AGAIN, LEFT TO M25, PICK UP PASSENGERS, RIGHT TO JOIN N2, OFFRAMP TO M19, OFFRAMP TO ST. JOHNS AVENUE, RIGHT TO JOSIAH GUMEDE, RIGHT TO ALEXANDRA ROAD, SET DOWN PASSENGERS, RIGHT TO TRAFFORD ROAD, INTO HENRY PENNINGTON ROAD, BECOMES RICHMOND ROAD, LEFT TO ANDERSON, RIGHT TO KINGS ROAD, INTO RANK NO. 149 IN PINETOWN NEXT TO CHICKEN LICKEN AND RETURN ON THE SAME ROUTE.</p> <p>NOTE: ON RETURN TRIP THE VEHICLE SETS DOWN PASSENGERS FROM M25 AND AROUND INANDA AREA.</p>
12.2	<p>KZPRERC2716915 - EMTSHEBHENI/ MVABA, OGDWENI TO DURBAN</p> <p>FROM EMTSHEBHENI RIGHT TO M27, LEFT TO JOHN NXUMALO, RIGHT TO MVABA ROAD, RIGHT TO JOHN NXUMALO ROAD, LEFT TO UNNAMED ROAD, RIGHT TO UNNAMED ROAD TO OGDWENI, RETURN BACK ON UNNAMED ROAD, RIGHT TO JOHN NXUMALO ROAD, RIGHT TO MAFUKUZELA HIGHWAY LEFT TO M25, PICK UP PASSENGERS, RIGHT TO N2, LEFT TO INANDA ROAD, INTO SEA COW LAKE ROAD, RIGHT NORTH COAST ROAD, INTO SOLDIERS WAY AND PROCEED TO SOLDIERS WAY TAXI RANK OR RIGHT TO LEOPOLD STREET, RIGHT TO WARWICK AVENUE, INTO CENTENARY ROAD AND PROCEED TO CENTENARY ROAD TAXI RANK.</p>
12.3	<p>KZPRERC2716964 - EMTSHEBHENI/ ETAFULENI TO DURBAN</p> <p>FROM EMTSHEBHENI TAXI RANK RIGHT TO M27 PICK UP PASSENGERS, RIGHT TO UNNAMED ROAD, PICK UP PASSENGERS, RIGHT TO UNNAMED ROAD AGAIN, RIGHT TO UNNAMED ROAD AGAIN, LEFT TO UNNAMED ROAD, PICK UP PASSENGERS, RETURN BACK ON UNNAMED ROAD, LEFT TO UNNAMED ROAD, PICK UP PASSENGERS, RETURN BACK ON UNNAMED ROAD TO THE AREA CALLED MPUMALANGA 1 PICK UP PASSENGERS, INTO MPUMALANGA 2 PICK UP PASSENGERS, LEFT TO M27, PICK UP PASSENGERS, LEFT TO M25, PICK UP PASSENGERS, RIGHT TO N2, LEFT TO INANDA ROAD, (M21), OFFRAMP, LEFT TO INANDA ROAD, INTO SEA COW LAKE ROAD, RIGHT TO NORTH COAST ROAD, INTO UMGENI ROAD, INTO SOLDIERS WAY AND PROCEED INTO SOLDIERS WAY TAXI RANK.</p>



## transport

Department:  
Transport  
Province of KwaZulu-Natal

## GAZETTE

LGKZNG20-2019-AUG

REGION: ALL

1)	<b>Application Number:</b> APP0112727	2)	<b>Gazette Number:</b> LGKZNG20-2019-AUG
3)	<b>Applicant:</b> VT MTHETHWA <b>ID NO.</b> 5903155549082 <b>Association:</b> INANDA TAXI OWNERS ASSOCIATION	4)	<b>Applicant Address:</b> 76 SOREMAN ROAD BLUFF DURBAN  4052
5)	<b>Existing Licence Holder:</b> NOT APPLICABLE <b>ID NO.</b> NOT APPLICABLE	6)	<b>Existing Licence Holder Address:</b> NOT APPLICABLE
7)	<b>Type of application:</b> ADD AUTHORISATIONS/ROUTES	8)	<b>Operating Licence Number:</b> LGKZN1403001459
9)	<b>Vehicle Type:</b> MINIBUS	10)	1 X 15 (SEATED) + 0 (STANDING)
11)	<b>Region:</b> GREATER NORTH		
12.1	<p>KZPRERC2716866 - EMTSHEBHENI/BHAMBAYI TO PINETOWN</p> <p>FROM EMTSHEBHENI TAXI RANK LEFT TO M25, PICK UP PASSENGERS, LEFT TO ANATORIA, PICK UP PASSENGERS, RIGHT TO XOLANI MNGADI, PICK UP PASSENGERS, RIGHT TO JABU BLOSE, RIGHT TO PAT MARSHALL, AND RETURN BACK ON PAT MARSHALL, LEFT TO MACHWANE MZIMELA ROAD, RIGHT TO MADALA NJIYELA ROAD, RIGHT TO WHITE CITY, PASS RAMA TUCK SHOP, LEFT TO MACHWANE MZIMELA ROAD, RIGHT TO UNNAMED ROAD, RIGHT TO UNNAMED ROAD AGAIN, RETURN BACK ON UNNAMED ROAD IN WHITE CITY, LEFT TO UNNAMED ROAD, LEFT TO BEN MGOBHOZI CLOSE, LEFT TO MACHWANE MZIMELA ROAD, RIGHT TO SIPHO DUBE ROAD, LEFT TO MBUSO SHANGASE ROAD, RIGHT TO GUGU NGUBANE STREET, LEFT TO UNNAMED ROAD, LEFT TO UNNAMED ROAD AGAIN, LEFT TO M25, RIGHT TO M5, LEFT TO SHEPSTONE ROAD, RIGHT TO CROMPTON ROAD, RIGHT TO JOSIAH GUMEDE, INTO HENRY PENNINGTON ROAD, BECOMES RICHMOND ROAD, LEFT TO ANDERSON, RIGHT TO KINGS ROAD, INTO RANK NO. 149 IN PINETOWN NEXT TO CHICKEN LICKEN AND RETURN ON THE SAME ROUTE.</p> <p>ALTERNATIVE ROUTE TO PINETOWN</p> <p>FROM EMTSHEBHENI TAXI RANK LEFT TO M25, PICK UP PASSENGERS, LEFT TO ANATORIA, PICK UP PASSENGERS, RIGHT TO XOLANI MNGADI, PICK UP PASSENGERS, RIGHT TO JABU BLOSE, RIGHT TO PAT MARSHALL, AND RETURN BACK ON PAT MARSHALL, LEFT TO MACHWANE MZIMELA ROAD, RIGHT TO MADALA NJIYELA ROAD, RIGHT TO WHITE CITY, PASS RAMA TUCK SHOP, LEFT TO MACHWANE MZIMELA ROAD, RIGHT TO UNNAMED ROAD, RIGHT TO UNNAMED ROAD AGAIN, RETURN BACK ON UNNAMED ROAD IN WHITE CITY, LEFT TO UNNAMED ROAD, LEFT TO BEN MGOBHOZI CLOSE, LEFT TO MACHWANE MZIMELA ROAD, RIGHT TO SIPHO DUBE ROAD, LEFT TO MBUSO SHANGASE ROAD, RIGHT TO GUGU NGUBANE STREET, LEFT TO UNNAMED ROAD, LEFT TO UNNAMED ROAD AGAIN, LEFT TO M25, PICK UP PASSENGERS, RIGHT TO JOIN N2, OFFRAMP TO M19, OFFRAMP TO ST. JOHNS AVENUE, RIGHT TO JOSIAH GUMEDE, RIGHT TO ALEXANDRA ROAD, SET DOWN PASSENGERS, RIGHT TO TRAFFORD ROAD, INTO HENRY PENNINGTON ROAD, BECOMES RICHMOND ROAD, LEFT TO ANDERSON, RIGHT TO KINGS ROAD, INTO RANK NO. 149 IN PINETOWN NEXT TO CHICKEN LICKEN AND RETURN ON THE SAME ROUTE.</p> <p>NOTE: ON RETURN TRIP THE VEHICLE SETS DOWN PASSENGERS FROM M25 AND AROUND INANDA AREA.</p>		
12.2	<p>KZPRERC2716915 - EMTSHEBHENI/ MVABA, OGDWENI TO DURBAN</p> <p>FROM EMTSHEBHENI RIGHT TO M27, LEFT TO JOHN NXUMALO, RIGHT TO MVABA ROAD, RIGHT TO JOHN NXUMALO ROAD, LEFT TO UNNAMED ROAD, RIGHT TO UNNAMED ROAD TO OGDWENI, RETURN BACK ON UNNAMED ROAD, RIGHT TO JOHN NXUMALO ROAD, RIGHT TO MAFUKUZELA HIGHWAY LEFT TO M25, PICK UP PASSENGERS, RIGHT TO N2, LEFT TO INANDA ROAD, INTO SEA COW LAKE ROAD, RIGHT NORTH COAST ROAD, INTO SOLDIERS WAY AND PROCEED TO SOLDIERS WAY TAXI RANK OR RIGHT TO LEOPOLD STREET, RIGHT TO WARWICK AVENUE, INTO CENTENARY ROAD AND PROCEED TO CENTENARY ROAD TAXI RANK.</p>		
12.3	<p>KZPRERC2716964 - EMTSHEBHENI/ ETAFULENI TO DURBAN</p> <p>FROM EMTSHEBHENI TAXI RANK RIGHT TO M27 PICK UP PASSENGERS, RIGHT TO UNNAMED ROAD, PICK UP PASSENGERS, RIGHT TO UNNAMED ROAD AGAIN, RIGHT TO UNNAMED ROAD AGAIN, LEFT TO UNNAMED ROAD, PICK UP PASSENGERS, RETURN BACK ON UNNAMED ROAD, LEFT TO UNNAMED ROAD, PICK UP PASSENGERS, RETURN BACK ON UNNAMED ROAD TO THE AREA CALLED MPUMALANGA 1 PICK UP PASSENGERS, INTO MPUMALANGA 2 PICK UP PASSENGERS, LEFT TO M27, PICK UP PASSENGERS, LEFT TO M25, PICK UP PASSENGERS, RIGHT TO N2, LEFT TO INANDA ROAD, (M21), OFFRAMP, LEFT TO INANDA ROAD, INTO SEA COW LAKE ROAD, RIGHT TO NORTH COAST ROAD, INTO UMGENI ROAD, INTO SOLDIERS WAY AND PROCEED INTO SOLDIERS WAY TAXI RANK.</p>		





# transport

Department:  
Transport  
Province of KwaZulu-Natal

# GAZETTE

LGKZNG20-2019-AUG

REGION: ALL

1) <b>Application Number:</b> APP0112733	2) <b>Gazette Number:</b> LGKZNG20-2019-AUG
3) <b>Applicant:</b> MA NENE <b>ID NO.</b> 9301155758082 <b>Association:</b> INANDA TAXI OWNERS ASSOCIATION	4) <b>Applicant Address:</b> 804 STOP 8 AREA INANDA 4309
5) <b>Existing Licence Holder:</b> NOT APPLICABLE <b>ID NO.</b> NOT APPLICABLE	6) <b>Existing Licence Holder Address:</b> NOT APPLICABLE
7) <b>Type of application:</b> ADD AUTHORISATIONS/ROUTES	8) <b>Operating Licence Number:</b> LGKZN1403001122
9) <b>Vehicle Type:</b> MINIBUS	10) 1 X 15 (SEATED) + 0 (STANDING)
11) <b>Region:</b> GREATER NORTH	
12.1	<p>KZPRERC2716866 - EMTSHEBHENI/BHAMBAYI TO PINETOWN</p> <p>FROM EMTSHEBHENI TAXI RANK LEFT TO M25, PICK UP PASSENGERS, LEFT TO ANATORIA, PICK UP PASSENGERS, RIGHT TO XOLANI MNGADI, PICK UP PASSENGERS, RIGHT TO JABU BLOSE, RIGHT TO PAT MARSHALL, AND RETURN BACK ON PAT MARSHALL, LEFT TO MACHWANE MZIMELA ROAD, RIGHT TO MADALA NJIYELA ROAD, RIGHT TO WHITE CITY, PASS RAMA TUCK SHOP, LEFT TO MACHWANE MZIMELA ROAD, RIGHT TO UNNAMED ROAD, RIGHT TO UNNAMED ROAD AGAIN, RETURN BACK ON UNNAMED ROAD IN WHITE CITY, LEFT TO UNNAMED ROAD, LEFT TO BEN MGOBHOZI CLOSE, LEFT TO MACHWANE MZIMELA ROAD, RIGHT TO SIPHO DUBE ROAD, LEFT TO MBUSO SHANGASE ROAD, RIGHT TO GUGU NGUBANE STREET, LEFT TO UNNAMED ROAD, LEFT TO UNNAMED ROAD AGAIN, LEFT TO M25, RIGHT TO M5, LEFT TO SHEPSTONE ROAD, RIGHT TO CROMPTON ROAD, RIGHT TO JOSIAH GUMEDE, INTO HENRY PENNINGTON ROAD, BECOMES RICHMOND ROAD, LEFT TO ANDERSON, RIGHT TO KINGS ROAD, INTO RANK NO. 149 IN PINETOWN NEXT TO CHICKEN LICKEN AND RETURN ON THE SAME ROUTE.</p> <p>ALTERNATIVE ROUTE TO PINETOWN</p> <p>FROM EMTSHEBHENI TAXI RANK LEFT TO M25, PICK UP PASSENGERS, LEFT TO ANATORIA, PICK UP PASSENGERS, RIGHT TO XOLANI MNGADI, PICK UP PASSENGERS, RIGHT TO JABU BLOSE, RIGHT TO PAT MARSHALL, AND RETURN BACK ON PAT MARSHALL, LEFT TO MACHWANE MZIMELA ROAD, RIGHT TO MADALA NJIYELA ROAD, RIGHT TO WHITE CITY, PASS RAMA TUCK SHOP, LEFT TO MACHWANE MZIMELA ROAD, RIGHT TO UNNAMED ROAD, RIGHT TO UNNAMED ROAD AGAIN, RETURN BACK ON UNNAMED ROAD IN WHITE CITY, LEFT TO UNNAMED ROAD, LEFT TO BEN MGOBHOZI CLOSE, LEFT TO MACHWANE MZIMELA ROAD, RIGHT TO SIPHO DUBE ROAD, LEFT TO MBUSO SHANGASE ROAD, RIGHT TO GUGU NGUBANE STREET, LEFT TO UNNAMED ROAD, LEFT TO UNNAMED ROAD AGAIN, LEFT TO M25, PICK UP PASSENGERS, RIGHT TO JOIN N2, OFFRAMP TO M19, OFFRAMP TO ST. JOHNS AVENUE, RIGHT TO JOSIAH GUMEDE, RIGHT TO ALEXANDRA ROAD, SET DOWN PASSENGERS, RIGHT TO TRAFFORD ROAD, INTO HENRY PENNINGTON ROAD, BECOMES RICHMOND ROAD, LEFT TO ANDERSON, RIGHT TO KINGS ROAD, INTO RANK NO. 149 IN PINETOWN NEXT TO CHICKEN LICKEN AND RETURN ON THE SAME ROUTE.</p> <p>NOTE: ON RETURN TRIP THE VEHICLE SETS DOWN PASSENGERS FROM M25 AND AROUND INANDA AREA.</p>
12.2	<p>KZPRERC2716915 - EMTSHEBHENI/ MVABA, OGDWENI TO DURBAN</p> <p>FROM EMTSHEBHENI RIGHT TO M27, LEFT TO JOHN NXUMALO, RIGHT TO MVABA ROAD, RIGHT TO JOHN NXUMALO ROAD, LEFT TO UNNAMED ROAD, RIGHT TO UNNAMED ROAD TO OGDWENI, RETURN BACK ON UNNAMED ROAD, RIGHT TO JOHN NXUMALO ROAD, RIGHT TO MAFUKUZELA HIGHWAY LEFT TO M25, PICK UP PASSENGERS, RIGHT TO N2, LEFT TO INANDA ROAD, INTO SEA COW LAKE ROAD, RIGHT NORTH COAST ROAD, INTO SOLDIERS WAY AND PROCEED TO SOLDIERS WAY TAXI RANK OR RIGHT TO LEOPOLD STREET, RIGHT TO WARWICK AVENUE, INTO CENTENARY ROAD AND PROCEED TO CENTENARY ROAD TAXI RANK.</p>
12.3	<p>KZPRERC2716964 - EMTSHEBHENI/ ETAFULENI TO DURBAN</p> <p>FROM EMTSHEBHENI TAXI RANK RIGHT TO M27 PICK UP PASSENGERS, RIGHT TO UNNAMED ROAD, PICK UP PASSENGERS, RIGHT TO UNNAMED ROAD AGAIN, RIGHT TO UNNAMED ROAD AGAIN, LEFT TO UNNAMED ROAD, PICK UP PASSENGERS, RETURN BACK ON UNNAMED ROAD, LEFT TO UNNAMED ROAD, PICK UP PASSENGERS, RETURN BACK ON UNNAMED ROAD TO THE AREA CALLED MPUMALANGA 1 PICK UP PASSENGERS, INTO MPUMALANGA 2 PICK UP PASSENGERS, LEFT TO M27, PICK UP PASSENGERS, LEFT TO M25, PICK UP PASSENGERS, RIGHT TO N2, LEFT TO INANDA ROAD, (M21), OFFRAMP, LEFT TO INANDA ROAD, INTO SEA COW LAKE ROAD, RIGHT TO NORTH COAST ROAD, INTO UMGENI ROAD, INTO SOLDIERS WAY AND PROCEED INTO SOLDIERS WAY TAXI RANK.</p>



## transport

Department:  
Transport  
Province of KwaZulu-Natal

## GAZETTE

LGKZNG20-2019-AUG

REGION: ALL

1)	<b>Application Number:</b> APP0112753	2)	<b>Gazette Number:</b> LGKZNG20-2019-AUG
3)	<b>Applicant:</b> MB NXUMALO <b>ID NO.</b> 5701285700082 <b>Association:</b> NOT AVAILABLE	4)	<b>Applicant Address:</b> 76344 MARBELERY DURBAN  4000
5)	<b>Existing Licence Holder:</b> NOT APPLICABLE <b>ID NO.</b> NOT APPLICABLE	6)	<b>Existing Licence Holder Address:</b> NOT APPLICABLE
7)	<b>Type of application:</b> NEW OPERATING LICENCE	8)	<b>Operating Licence Number:</b> NOTAVAILABLE
9)	<b>Vehicle Type:</b> OTHER	10)	1 X 0 (SEATED)
11)	<b>Region:</b> DURBAN WEST		
12.1	<p>KZPRERC2792277 - SCHOLARS AND THEIR PERSONAL EFFECTS: NO.76344 MARBELREY TO HILLGROVE PRIMARY SCHOOL THE VEHICLE STARTS AT HOME HOUSE NO.76344 MARBELREY THEN TURN LEFT TO NEWLAND DRIVE THEN TURN LEFT DRANDEEN ROAD TO PICK UP 4 LEARNERS AT HOUSE NO.ZLA7 THEN TURN RIGHT AND TURN LEFT TO RIVERDEEN DRIVE THEN PROCEED TO JOIN FAIRDEEN ROAD TO PICK UP 5 LEARNERS AT HOUSE NO.LUILZ THEN GO UP PASS THE TAXI RANK THAN TURN LEFT TO SUNSEAD ROAD TO PICK UP 5 LEARNERS AT HOUSE NO.39 THEN GO STRAIGHT THEN KINDOM DRIVE TO PICK UP 1 LEARNER AT HOUSE NO.1378. DROP OFF CASTLEHILL PRMARY SCHOOL TO DROP OFF 8 LEARNERS THEN PROCEED TO DROP OFF 7 LEARNERS AT HILLGROVE PRIMARY SCHOOL. THEN GO BACK HOME TO PARK WAIT FOR SCHOOL DEPARTURE USE THE SAME ROUTE AFTERNOON WHEN PICK UP LEARNERS FROM SCHOOL TO DROP ALL LEARNERS AT THEIR STATION.</p>		



# transport

Department:  
Transport  
Province of KwaZulu-Natal

# GAZETTE

LGKZNG20-2019-AUG

REGION: ALL

1) <b>Application Number:</b> APP0112762	2) <b>Gazette Number:</b> LGKZNG20-2019-AUG
3) <b>Applicant:</b> SC KHULUSE <b>ID NO.</b> 8604285639085 <b>Association:</b> NOT AVAILABLE	4) <b>Applicant Address:</b> 195502 EMATABETULU AREA INANDA 4309
5) <b>Existing Licence Holder:</b> NOT APPLICABLE <b>ID NO.</b> NOT APPLICABLE	6) <b>Existing Licence Holder Address:</b> NOT APPLICABLE
7) <b>Type of application:</b> NEW OPERATING LICENCE	8) <b>Operating Licence Number:</b> NOTAVAILABLE
9) <b>Vehicle Type:</b> OTHER	10) 1 X 0 (SEATED)
11) <b>Region:</b> DURBAN WEST	
12.1	<p>KZPRERC2792375 - SCHOLARS AND THEIR PERSONAL EFFECTS: NO.195S02 MATABETULU AREA TO BRIDENE PRIMARY SCHOOL THE VEHICLE STARTS AT HOME HOUSE NO.195S02 MATABETULU AREA WITH 1 LEARNER THEN PROCEED TILL I REACH EBUHTENI NAZARETH BATIST CHURCH TO PICK UP 3 LEARNERS AT HOUSE NO.401540 THEN PROCEED STRAIGHT PASS MTHIYANE TUCKSHOP THEN GO DOWN THE HILL THEN TURN THE SECOND RIGHT TO PICK UP 1 LEARNER AT NDUZI RESIDENT THEN PROCEED DOWN PASS MKHABELA TAXI RANK PROCEED STRAIGHT TILL REACH MATHONSI TUCKSHOP THEN MAKE A U-TURN TO PICK UP 1 LEARNER AT SITHOLE RESIDENT THEN GO UP THEN TURN LEFT PASS THE MMTN CONTAINER THEN PROCEED DOWN THEN TURN LEFT TO PICK UP 1 LEARNER AT NCUBE RESIDENT THEN GO BACK THEN TURN LEFT PROCEED DOWN PASS MKHUMBANE BRIDGE PROCEED TILL REACH KWAGENCE PRIMARY SCHOOL THEN ON THE STOP SIGN TURN LEFT PROCEED STRAIGHT TILL REACH INANDA DAM CRECH TO PICK UP 1 LEARNER AT NCUBE RESIDENT THEN MAKE A U-TURN THEN GO BACK TO UNNAMED ROAD PROCEED TILL REACH MAZITHANQAZE T-JUNCTION THEN TURN LEFT TO PICK UP 2 LEARNERS AT HOUSE NO.071230 THEN GO BACK PROCEED STRAIGHT PASS XHASUMGITHA TUCKSHOP THEN PROCEED STRAIGHT TILL REACH KINGS GATE T.JUNCTION TO PICK UP 2 LEARNERS AT NZAMA RESIDENT THEN GO BACK PROCEED DOWN STRAIGHT TILL REACH NANDA DAM DRIVE THEN NEXT TO HOME AFFAIRS THEN TURN LEFT TO TAR ROAD THEN PROCEED PASS MATHE STORE THEN TURN FIRST TO PICK UP 1 LEARNER AT HOUSE NO.406164 PROCEED TO PICK UP 2 LEARNERS AT HOUSE NO.405165 THEN GO BACK TILL U REACH DR MZONJANI RORO PROCEED STRAIGHT TILL JOIN MAFUKUZELA ROAD THEN PROCEED STRAIGHT PASS SASOL GARAGE THEN CROSS DOWN TO N2 PASS CALTEX GARAGE THEN TURN RIGHT JOIN MHIANGANO DRIVE PROCEED THEN TURN FIRST RIGHT PROCEED THEN TURN FIRST LEFT TO DROP OFF 10 LEARNERS AT ST MICHAEL PRIMARY SCHOOL THEN PROCEED STRAIGHT UP TILL REACH ATLEN BAY DRIVE THEN TURN LEFT THEN TURN SECOND LEFT TO DROP OFF 5 LEARNERS AT BRIDENE PRIMARY SCHOOL. THEN GO TO PARK AT ALLEN BAY PARK. USE THE SAME ROUTE AFTERNOON WHEN PICK UP LEARNERS FROM SCHOOL TO DROP THEM AT THEIR STATION.</p>



## transport

Department:  
Transport  
Province of KwaZulu-Natal

## GAZETTE

LGKZNG20-2019-AUG

REGION: ALL

1) <b>Application Number:</b> APP0112765	2) <b>Gazette Number:</b> LGKZNG20-2019-AUG
3) <b>Applicant:</b> BP MNIKATHI <b>ID NO.</b> 8011156043084 <b>Association:</b> NOT AVAILABLE	4) <b>Applicant Address:</b> 355 ZWELISHA AREA VERULAM 4339
5) <b>Existing Licence Holder:</b> NOT APPLICABLE <b>ID NO.</b> NOT APPLICABLE	6) <b>Existing Licence Holder Address:</b> NOT APPLICABLE
7) <b>Type of application:</b> NEW OPERATING LICENCE	8) <b>Operating Licence Number:</b> NOTAVAILABLE
9) <b>Vehicle Type:</b> OTHER	10) 1 X 0 (SEATED)
11) <b>Region:</b> DURBAN WEST	
12.1	KZPRERC2792424 - SCHOLARS AND THEIR PERSONAL EFFECTS: NO.355 ZWELISHA AREA TO PARKVIEW PRIMARY SCHOOL THE VEHICLE STARTS AT HOME HOUSE NO.355 ZWELISHA AREA THEN DRIVE A SHORT DISTANCE PICK UP 2 LEARNERS AT HOUSE NO.372 THEN PROCEED TO PICK UP 3 LEARNERS AT HOUSE NO.420 THEN PROCEED TO PICK UP 2 LEARNERS AT HOUSE NO.422 THEN PROCEED TO PICK UP 1 LEARNER AT HOUSE NO.425 THEN DRIVE AND TURN LEFT IMMEDIATE RIGHT TO PICK UP 6 LEARNERS AT MAJOLO RESIDENTS THEN PROCEED STRAIGHT CROSS THE BRIDGE TO PHOENIX USING MANDELA PARK STREET THEN TURN LEFT TO SWIFWRPUMP STREET TO DROP OFF ALL LEARNERS AT PARKVIEW PRIMARY SCHOOL. THEN BACK HOME TO PARK WAIT FOR SCHOOL DEPARTURE. USE THE SAME ROUTE AFTERNOON WHEN PICK UP LEARNERS FROM SCHOOL TO DROP THEM AT THEIR STATION.



## transport

Department:  
Transport  
Province of KwaZulu-Natal

## GAZETTE

LGKZNG20-2019-AUG

REGION: ALL

1)	<b>Application Number:</b> APP0112801	2)	<b>Gazette Number:</b> LGKZNG20-2019-AUG
3)	<b>Applicant:</b> SQ MPANZA <b>ID NO.</b> 6202060924087 <b>Association:</b> NOT AVAILABLE	4)	<b>Applicant Address:</b> D535 STREET 120630 KWA MASHU  4359
5)	<b>Existing Licence Holder:</b> NOT APPLICABLE <b>ID NO.</b> NOT APPLICABLE	6)	<b>Existing Licence Holder Address:</b> NOT APPLICABLE
7)	<b>Type of application:</b> NEW OPERATING LICENCE	8)	<b>Operating Licence Number:</b> NOTAVAILABLE
9)	<b>Vehicle Type:</b> OTHER	10)	1 X 0 (SEATED)
11)	<b>Region:</b> DURBAN WEST		
12.1	<p>KZPRERC2793306 - SCHOLARS AND THEIR PERSONAL EFFECTS: NO. D535, STREET 120630, KWANDLANZI AREA TO PARLVIEW PRIMARY SCHOOL THE VEHICLE STARTS AT HOME HOUSE NO.D535 STREET 120630 THEN RIGHT AND JOIN NEW ROAD IN KWANDLANZI AREA TO PICK UP 3 LEARNERS AT HOUSE NO.D265 THEN PROCEED TO PICK UP 3 LEARNERS AT HOUSE NO.D588 THEN PROCEED TO HOUSE NO.D65 THEN PROCEED AND TURN LEFT JOIN UNNAMED ROAD TO PICK UP 5 LEARNERS AT HOSE NO.D4971 THEN PROCEED TO JOIN MAIN ROAD TO DROP OFF 4 LEARNERS AT MANDLAKAZULU PRIMARY SCHOOL THEN PROCEED TO JOIN MALANDELA ROAD TO DROP OFF 7 LEARNERS AT CRISTIAN CENTRE THEN JOIN VARDALE ROAD THEN GO STRAIGHT TO DROP OFF 2 LEARNERS AT PARLVIEW PRIMARY SCHOOL. THEN GO BACK HOME TO PARK WAIT FOR SCHOOL DEPARTURE. USE THE SAME ROUTE AFTERNOON WHEN PICK UP LEARNERS FROM SCHOOL TO DROP THEM AT THEIR STATION.</p>		



## transport

Department:  
Transport  
Province of KwaZulu-Natal

## GAZETTE

LGKZNG20-2019-AUG

REGION: ALL

1)	<b>Application Number:</b> APP0112814	2)	<b>Gazette Number:</b> LGKZNG20-2019-AUG
3)	<b>Applicant:</b> SS NKABINDE <b>ID NO.</b> 6203265790083 <b>Association:</b> NOT AVAILABLE	4)	<b>Applicant Address:</b> P O BOX 43305 INANDA KWAZULU NATAL  4310
5)	<b>Existing Licence Holder:</b> NOT APPLICABLE <b>ID NO.</b> NOT APPLICABLE	6)	<b>Existing Licence Holder Address:</b> NOT APPLICABLE
7)	<b>Type of application:</b> NEW OPERATING LICENCE	8)	<b>Operating Licence Number:</b> NOTAVAILABLE
9)	<b>Vehicle Type:</b> OTHER	10)	1 X 0 (SEATED)
11)	<b>Region:</b> DURBAN WEST		
12.1	<p>KZPRERC2792473 - SCHOLARS AND THEIR PERSONAL EFFECTS: NO.364 SONGELANI MHLONGO AREA TO KHANYANJALO PRIMARY SCHOOL THE VEHICLE STARTS AT HOME HOUSE NO.364 SONGELANI MHLONGO AREA THEN TURN RIGHT TO JOIN NTOZI MBUYISA THEN TURN LEFT TO JOIN ZINHLE NXUMALO STREET TO PICK UP 3 LEARNERS AT HOUSE NO.168 THEN PROCEED STRAIGHT TO PICK UP 4 LEARNERS AT HOUSE NO.169 AT MBATHA RESIDENT THEN PROCEED TO PICK UP 2 LEARNERS AT MHLONGO RESIDENT THEN PROCEED STRAIGHT AND TURN LEFT TO PICK UP 1 LEARNER AT HOUSE NO.155 THEN PROCEED ON THE SAME ROAD TO PICK UP 1 LEARNER AT KHUZWAYO RESIDENT THEN PROCEED TO PICK UP 2 LEARNERS AT HOUSE NO.165 AT DR NXUMALO STREET THEN PROCEED STRAIGHT TILL REACH HOUSE NO.105 TO PICK UP 1 LEARNER THEN PROCEED TO MAFUKUZELA HIGHWAY AND TURN RIGHT JOIN DR MZUNJANI STREET PASS SANGIWE MOTOR SPARES THEN TURN LEFT TO JOIN UNNAMED ROAD THEN PROCEED STRAIGHT TILL REACH VUSUKUKHANYA PRIMARY SCHOOL TO DROP OFF 5 LEARNERS THEN PROCEED STRAIGHT WITH UNNAMED ROAD TILL T- JUNCTION THEN TURN LEFT TO INANDA DAY PRIMARY SCHOOL TO DROP OFF 5 LEARNERS THEN MAKE A U-TURN TO KHANYANJALO PRIMARY SCHOOL TO DROP OFF 4 LEARNERS. THEN GO BACK HOME TO PARK WAITING FOR SCHOOL DEPARTURE. USE THE SAME ROUTE AFTERNOON WHEN PICKING UP LEARNERS FROM SCHOOL TO DROP THEM AT THEIR STATION.</p>		



## transport

Department:  
Transport  
Province of KwaZulu-Natal

## GAZETTE

LGKZNG20-2019-AUG

REGION: ALL

1)	<b>Application Number:</b> APP0112824	2)	<b>Gazette Number:</b> LGKZNG20-2019-AUG
3)	<b>Applicant:</b> SN DLAMINI <b>ID NO.</b> 7410055647089 <b>Association:</b> NOT AVAILABLE	4)	<b>Applicant Address:</b> 075482 UMZINYATHI LOWER KUMNAZA AREA INANDA 4309
5)	<b>Existing Licence Holder:</b> NOT APPLICABLE <b>ID NO.</b> NOT APPLICABLE	6)	<b>Existing Licence Holder Address:</b> NOT APPLICABLE
7)	<b>Type of application:</b> NEW OPERATING LICENCE	8)	<b>Operating Licence Number:</b> NOTAVAILABLE
9)	<b>Vehicle Type:</b> OTHER	10)	1 X 13 (SEATED) + 0 (STANDING)
11)	<b>Region:</b> DURBAN WEST		
12.1	<p>KZPRERC2792522 - SCHOLARS AND THEIR PERSONAL EFFECTS: NO.075482 UMZINTATHI LOWER KUMANZA AREA TO SUNFORD PRIMARY SCHOOL THE VEHICLE START AT HOME HOUSE NO.075482 UMZINTATHI LOWER KUMANZA AREA THEN TURN LEFT TO PICK UP 4 LEARNERS AT HOUSE NO.075454 THEN PROCEED TURN LEFT TO PICK UP 2 LEARNERS AT HOUSE NO.075487 THEN PROCEED TURN RIGHT TO PICK UP 2 LEARNERS AT HOUSE NO.075489 PROCEED THEN STRAIGHT TO P100 THEN TURN LEFT TO PICK UP 3 LEARNERS AT THE HOUSE NEXT TO QADI CLINIC THEN DRIVE BACK TO P100 PROCEED STRAIGHT THEN TURN RIGHT TO M25 PASS INANDA SAPS THEN APPROACH THE CIRCLE TAKE THE FIRST EXIT WHICH IS CURNICK NDLOVU HIGHWAY PROCEED STRAIGHT TO OFF RAMP AT PHOENIX INDUSTRIAL PARK THEN TURN LEFT TO PHOENIX HIGHWAY PROCEED AND TURN LEFT TO JOIN SUNFORD DRIVE AND DROP OFF ALLTHE LEARNERS AT SUNFORD PRIMARY SCHOOL. THEN PARK OUTSIDE AND WAIT FOR SCHOOL TO DEPARTURE. USE THE SAME ROUTE AFTERNOON TO DROP OFF THE LEARNERS AT THEIR STATIONS.</p>		



## transport

Department:  
Transport  
Province of KwaZulu-Natal

## GAZETTE

LGKZNG20-2019-AUG

REGION: ALL

1)	<b>Application Number:</b> APP0112837	2)	<b>Gazette Number:</b> LGKZNG20-2019-AUG
3)	<b>Applicant:</b> NE KUNENE <b>ID NO.</b> 8204025684085 <b>Association:</b> NOT AVAILABLE	4)	<b>Applicant Address:</b> 1052 MALUKAZI UMLAZI 4066
5)	<b>Existing Licence Holder:</b> NOT APPLICABLE <b>ID NO.</b> NOT APPLICABLE	6)	<b>Existing Licence Holder Address:</b> NOT APPLICABLE
7)	<b>Type of application:</b> NEW OPERATING LICENCE	8)	<b>Operating Licence Number:</b> NOTAVAILABLE
9)	<b>Vehicle Type:</b> OTHER	10)	1 X 0 (SEATED)
11)	<b>Region:</b> DURBAN WEST		
12.1	<p>KZPRERC2792571 - SCHOLARS AND THEIR PERSONAL EFFECTS: NO.1052 MALUKAZI TO ISPINGO PRIMARY SCHOOL THE VEHICLE START AT HOME, HOUSE NO.1052 MALUKAZI AND TURN LEFT JOIN POSTUME ROAD AND TURN RIGHT JOIN MALUKAZI DRIVE THAN PICK UP 3 CHILDREN AT HOUSE NO.976 THAN PROCEED STRAIGHT USING MALUKAZI DRIVE AND PICK UP 2 CHIDREN AT HOUSE NO.980 THAN PROCEED STRAIGHT AND PICK UP 3 CHILDREN AT HOUSE NO.985 AND TURN LEFT JOIN NYOSINI ROAD AND PICK UP 3 CHIDREN AT HOUSE NO.565.PROCEED TO HOUSE NO 571 AND PICK UP 2 CHILDREN THAN PROCEED TO HOUSE NO.590 AND PICK UP 2 CHIDREN AND DRIVE BACK TO MALUKAZI DRIVE AND TURN RIGHT JOIN M35 TURN LEFT TO MORRIS GUMEDE THAN TURN LEFT JOIN THAMELA CIRCLE AND DROP OFF 9 THEMELA PRIMARY SCHOOL AND BACK TO MORRIS GUMEDE TURN RIGHT ISPINGO CIRCLES AND DROP OFF 6 CHIDREN AT ISPINGO PRIMARY SCHOOL AND PARK THE VEHICLE OUTSIDE THE SCHOOL.</p>		





# transport

Department:  
Transport  
Province of KwaZulu-Natal

# GAZETTE

LGKZNG20-2019-AUG

REGION: ALL

1)	<b>Application Number:</b> APP0112855	2)	<b>Gazette Number:</b> LGKZNG20-2019-AUG
3)	<b>Applicant:</b> BCE XULU <b>ID NO.</b> 6802165663082 <b>Association:</b> NOT AVAILABLE	4)	<b>Applicant Address:</b> 187089 INANDA MISSION INANDA 4310
5)	<b>Existing Licence Holder:</b> NOT APPLICABLE <b>ID NO.</b> NOT APPLICABLE	6)	<b>Existing Licence Holder Address:</b> NOT APPLICABLE
7)	<b>Type of application:</b> NEW OPERATING LICENCE	8)	<b>Operating Licence Number:</b> NOTAVAILABLE
9)	<b>Vehicle Type:</b> OTHER	10)	1 X 0 (SEATED)
11)	<b>Region:</b> DURBAN WEST		
12.1	<p>KZPRERC2792620 - SCHOLARS AND THEIR PERSONAL EFFECTS: NO: 187089 INANDA MISSION TO NORTH CREST PRIMARY SCHOOL THE VEHICLE STARTS AT HOME HOUSE NO: 187089 INANDA MISSION THEN TAKE LEFT PROCEED STRAIGHT UP PASS UCC CHURCH PROCEED STRAIGHT TILL REACH SPORT GROUND TO PICK UP 1 LEARNER AT CELE RESIDENT THEN TURN BACK AND TAKE RIGHT TO JOIN CURNICK NDLOVU HIGHWAY THEN PROCEED STRAIGHT TILL REACH OTHINI TO PICK UP 1 LEARNER AT DUMISA RESIDENT THEN TURN BACK TO CURNICK NDLOVU HIGHWAY AND TAKE LEFT TO PICK UP 3 LEARNERS AT MSWELI RESIDENT AND TAKE RIGHT PASS MAP BUS STOP, PASS THE PARK TO PICK UP 2 LEARNERS AT MHLABA RESIDENT THEN PROCEED STRAIGHT AND TURN RIGHT TO PICK UP 2 LEARNERS AT MHLONGO RESIDENT THEN TURN BACK TO CURNICK NDLOVU HIGHWAY AND TAKE RIGHT TO PICK UP 1 LEARNER AT MTHETHWA RESIDENT THEN PROCEED STRAIGHT AND TAKE LEFT THEN TAKE RIGHT TO PICK UP 3 LEARNERS AT NGUBANE RESIDENT THEN MAKE A U-TURN THEN PROCEED AND TAKE RIGHT TO CURNICK NDLOVU HIGHWAY, PASS INANDA SAPS, PASS ENGEN GARAGE, PASS THE ROBOT THEN TAKE THE FOLLOWING RIGHT PROCEED STRAIGHT AND TAKE RIGHT TO PICK UP 1 LEARNERS AT KHUMALO RESIDENT THEN PROCEED STRAIGHT AND TAKE RIGHT TIL REACH THE ROBOTS AT DUBE VILLAGE MAIL THEN TAKE LEFT TO JOIN CURNICK NDLOVU HIGHWAY THEN PROCEED STRAIGHT PASS TOTAL GARAGE, THEN PASS ENGEN AND TAKE RIGHT PROCEED AND TAKE RIGHT TO JOIN MHLANGANE ROAD AND TAKE LEFT TO DROP OFF 3 LEARNERS AT ST MICHAELS PRIMARY SCHOOL THEN PROCEED STRAIGHT AND TAKE RIGHT PASS TOP OF THE ROCKS STORES AND TAKE RIGHT THEN TAKE LEFT TO DROP OFF 3 LEARNERS AT COLUMBIA PRIMARY SCHOOL THEN MAKE A U-TURN PROCEED STRAIGHT AND TAKE RIGHT TO DROP OFF 6 LEARNERS AT BRIADENE PRIMARY SCHOOL THEN MAKE A U-TURN AND TAKE RIGHT TO JOIN BLACKBURN ROAD TO DROP OFF 1 LEARNER AT NORTH CREST PRIMARY SCHOOL. THEN WAIT AT THE PARK AND WAIT FOR SCHOOL DEPARTURE THEN USE THE SAME ROUTE IN THE AFTERNOON.</p>		



## transport

Department:  
Transport  
Province of KwaZulu-Natal

## GAZETTE

LGKZNG20-2019-AUG

REGION: ALL

1)	<b>Application Number:</b> APP0112890	2)	<b>Gazette Number:</b> LGKZNG20-2019-AUG
3)	<b>Applicant:</b> MG PHAKATHI <b>ID NO.</b> 8402155681083 <b>Association:</b> NOT AVAILABLE	4)	<b>Applicant Address:</b> FLAT 1507 NATALIA COURT STANGER STREET DURBAN 4001
5)	<b>Existing Licence Holder:</b> NOT APPLICABLE <b>ID NO.</b> NOT APPLICABLE	6)	<b>Existing Licence Holder Address:</b> NOT APPLICABLE
7)	<b>Type of application:</b> NEW OPERATING LICENCE	8)	<b>Operating Licence Number:</b> NOTAVAILABLE
9)	<b>Vehicle Type:</b> OTHER	10)	1 X 0 (SEATED)
11)	<b>Region:</b> DURBAN WEST		
12.1	<p>KZPRERC2792963 - SCHOLARS AND THEIR PERSONAL EFFECTS: FLAT 1507 NATALIA COURT TO GREYVILLE PRIMARY SCHOOL THE VEHICLE STARTS AT HOME FLAT 1507 NATALIA COURT WITH 9 LEARNERS THEN PROCEED THEN TURN LEFT TO CLARENCE ROAD TO DROP THEM AT CIARENCE PRIMARY SCHOOL THEN PROCEED AND TURN RIGHT TO PICK UP 1 LEARNER AT 7 AVENUE VAMOY FLAT THEN TURN RIGHT ON MONT PELLIER ROAD THEN DRIVE STRAIGHT TILL REACH 5TH AVENUE THEN TURN LEFT ON FLORIDA ROAD THEN AT THE ROBOT TURN RIGHT TO ARGYLE ROAD AND TURN LEFT AGAIN ON WINDEREMER ROAD THEN DRIVE STRAIGHT TILL REACH THE ROBOT AT ROSETTA DRIVE THEN MAKE A U-TURN AT GORDON ROAD GIRLS SCHOOL TO DROP OFF 1 LEARNER THEN DRIVE STRAIGHT ON ROSETTA DRIVE AND DRIVE ONTO CHURCHILL ROAD THEN TURN LEFT AT THE ROBOT THEN TURN LEFT TO STAMFORD DRIVE AND TURN RIGHT TO ADROIN ROAD TO PICK UP X. LEARNER AT FLAT NUMBER 115 HEN DRIVE STRAIGHT AND AT THE ROBOT TURN LEFT TO UMGNGENI ROAD AT THE STADIUM TURN OFF TO PICK UP 1 LEARNER AT FLAT NO'702 THEN DRIVE STRAIGHT ON UMGNGENI ROAD AGAIN AT THE END OF UMGNGENI AND GOBLE ROAD PICK UP 2 LEARNERS AT INTERSECTION FLAT NUMBER 206 THEN TURN LEFT ON GOBLE ROAD TO PICK UP 3 LEARNER AT FLAT NUMBER 307 THEN DRIVE STRAIGHT ON GOBLE ROAD THEN TURN RIGHT ONTO PEROY OSBOURN TO PICK 4 LEARNERS AT FLAT NUMBER 804 THEN MAKE A U'TURN AND DRIVE ON PERCY OSHORN ROAD THEN AT THE FIRST FLAT AFTER THE ROBOT PICK UP 3 LEARNERS THEN TURN RIGHT ON LIVINGSTONE DRIVE PROCEED AND TURN LEFT ON WINDEREMER ROAD THEN TURN RIGHT TO 14 COLLEGEVALE ROAD TO DROP OFF 1 LEARNER AT COOLEGE VALE PRIMARY SCHOOL THEN TURN LEFT TO ROSETTA ROAD THEN TURN RIGHT ON THE ROBOT PROCEED TO DROP OFF 1 LEARNER AT CENTENARY SECONDARY SCHOOL PROCEED THEN TURN RIGHT ON THE ROBOT JOIN ARGYLE ROAD THEN TURN LEFT TO FLORIDA ROAD THEN TURN RIGHT ONTO STHAVENUE DRIVE STRAIGHT AND TURN LEFT TO DROP OFF 3 LEARNERS AT CIARENCE PRIMARY SCHOOL THEN PROCEED WITH SAME ROAD THEN TURN LEFT TO GLAYDS MANZI ROAD THEN TURN LEFT TO KOLLING STREET TO DROP OFF 7 LEARNERS AT GREYVILLE PRIMARY SCHOOL THEN GO BACK HOME TO PARK WAIT FOR SCHOOL DEPARTURES USE THE SAME ROUTE AFTERNOON WHEN PICK UP LEARNERS FROM SCHOOLS TO DROP THEM AT THEIR STATION.</p>		



## transport

Department:  
Transport  
Province of KwaZulu-Natal

## GAZETTE

LGKZNG20-2019-AUG

REGION: ALL

1)	<b>Application Number:</b> APP0112897	2)	<b>Gazette Number:</b> LGKZNG20-2019-AUG
3)	<b>Applicant:</b> SD SHEZI <b>ID NO.</b> 8707196083085 <b>Association:</b> NOT AVAILABLE	4)	<b>Applicant Address:</b> PO BOX 1014 INANDA 4310
5)	<b>Existing Licence Holder:</b> NOT APPLICABLE <b>ID NO.</b> NOT APPLICABLE	6)	<b>Existing Licence Holder Address:</b> NOT APPLICABLE
7)	<b>Type of application:</b> NEW OPERATING LICENCE	8)	<b>Operating Licence Number:</b> NOTAVAILABLE
9)	<b>Vehicle Type:</b> OTHER	10)	1 X 0 (SEATED)
11)	<b>Region:</b> DURBAN WEST		
12.1	<p>KZPRERC2793012 - SCHOLARS AND THEIR PERSONAL EFFECTS: C442 ENANDA ETAFULENI TO MILLVIEW PRIMARY SCHOOL THE VEHICLE STARTS AT C442 ENANDA ETAFULENI. THEN DRIVE STRAIGHT TO CEMETERY ROAD TO M25 FROM OHLANGE 108812 ROAD THEN GO TO 108815 AND PICK UP CHILD AT 109397 STREET AND TAKE 109390 STREET THEN COME BACK TO G48Z. THEN PICK UP AT 109514 STREET THEN GO TO 109482 PICK-UP 1 CHILD TO 10914 AND THEN GO BACK TO M25 TAKE LEFT INDUSTRIAL PARK ROAD AND TAKE RIGHT FERNHARM DRIVE. DROP OFF AT FERDALE SECONDARY SCHOOL, TO REDFEN PRIMARY SCHOOL AND GO STRAIGHT LENHAM PRIMARY SCHOOL. DRIVE ESSELEN HEIGHT PRIMARY THEN TAKE LEFT TO NORTH CROFT AT THE AWALER CRES AND DROP THE CHILD AT NORTH CROFT PRIMARY SCHOOL AND GO BACK TO LENHAM DRIVE TAKE LEFT J.G CHAMPION THEN DROP AT SUNFORD PRIMARY THEN TAKE LEFT TO PHOENIX HIGHWAY DRIVE TO RIDGE COFT STREET AND GO TO SBARRY DRIVE THEN CROSS TO SOUTH BURRY DRIVER. THEN GO STRAIGHT MILLVIEW PRIMARY SCHOOL. USE THE SAME ROUTE AFTERNOON WHEN GOING BACK HOME TO DROP EACH LEARNER AT THEIR STATION.</p>		



## transport

Department:  
Transport  
Province of KwaZulu-Natal

## GAZETTE

LGKZNG20-2019-AUG

REGION: ALL

1)	<b>Application Number:</b> APP0112902	2)	<b>Gazette Number:</b> LGKZNG20-2019-AUG
3)	<b>Applicant:</b> BP NDIIMANDE <b>ID NO.</b> 6406255881081 <b>Association:</b> NOT AVAILABLE	4)	<b>Applicant Address:</b> 189070 MZINYATHI PLACE INANDA 4309
5)	<b>Existing Licence Holder:</b> NOT APPLICABLE <b>ID NO.</b> NOT APPLICABLE	6)	<b>Existing Licence Holder Address:</b> NOT APPLICABLE
7)	<b>Type of application:</b> NEW OPERATING LICENCE	8)	<b>Operating Licence Number:</b> NOTAVAILABLE
9)	<b>Vehicle Type:</b> OTHER	10)	1 X 14 (SEATED) + 0 (STANDING)
11)	<b>Region:</b> DURBAN WEST		
12.1	<p>KZPRERC2793061 - SCHOLARS AND THEIR PERSONAL EFFECTS: NO.189070 SKEBHENI AREA TO GREENWOOD PARK PRIMARY SCHOOL THE VEHICLE START AT HOME HOUSE NO.189070 SKEBHENI AREA THEN TURN RIGHT TO HOUSE NO.189502 PICK UP 2 LEARNERS PROCEED TO PICK UP 2 LEARNERS AT NGCOBO RESIDENT PROCEED TURN RIGHT TO JOIN NEW ROAD NEAR THE BRIDGE TO PICK UP 2 LEARNERS AT MSIMANGO RESIDENT NEXT TO KWAGENCE PRIMARY SCHOOL THEN GO BACK DOWN PASS MKHUMBANE BRIDGE PROCEED STRAIGHT TILL REACH T-JUNCTION THEN TURN RIGHT PROCEED TILL REACH MATHONSI STORE PICK UP 2 LEARNERS AT HOUSE NO.189520 THEN MAKE A U.TURN THEN PROCEED STRAIGHT PICK UP 2 LEARNERS AT XULU RESIDENT THEN PROCEED TILL REACH HLENGIMPULO PRIMARY SCHOOL TO PICK UP 2 LEARNERS AT MATHE RESIDENT THEN PROCEED STRAIGHT PASS HOME AFFAIRS TO PICK UP 2 LEARNERS AT HOUSE NO.405161 THEN PROCEED AND TURN RIGHT TO MAGWIGWI ROAD TO PICK UP 2 LEARNERS AT HOUSE NO.189910 AND THEN GO TO INANDA DAM ROAD AND PROCEED UP UNTIL REACH DR MZONJANI ROAD PROCEED STRAIGHT UNTIL REACH MAFUKUZEIA HIGHWAY AND THEN TURN RIGHT TO CURNICK NDLOVE HIGHWAY PROCEED STRAIGHT PASS FRANSIS NDWANDWE VILLAGE PASS DUBE VILLAGE PASS SASOL GARAGE AT AVOCA PROCEED UNDER N3 BRIDGE PASS CALTEX GARAGE AND TURN LEFT ON UMHLANGANO ROAD AND TURN LEFT AGAIN TO UNNAMED ROAD AND TURN LEFT AND DROP OFF 6 LEARNERS AT S.T MICHAELS PRIMARY SCHOOL THEN PROCEED STRAIGHT TURN LEFT AND TURN LEFT AGAIN PROCEED STRAIGHT DROP OFF 4 LEARNERS AT COLOMBIA PRIMARY U-TURN BACK PROCEED STRAIGHT PASS PARKHILL SECONDARY SCHOOL AND TAKE SECOND RIGHT DRIVE UP THE HILL AND DROP OFF 4 LEARNERS AT GREENWOOD PARK PRIMARY SCHOOL PARK THE VEHICLE OUTSIDE THE SCHOOL AND WAIT FOR SCHOOL TO DEPARTURE. USE THE SAME ROUTE AFTERNOON TO DROP LEARNERS AT THEIR STATIONS.</p>		



## transport

Department:  
Transport  
Province of KwaZulu-Natal

## GAZETTE

LGKZNG20-2019-AUG

REGION: ALL

1)	<b>Application Number:</b> APP0112936	2)	<b>Gazette Number:</b> LGKZNG20-2019-AUG
3)	<b>Applicant:</b> NW NZUZA <b>ID NO.</b> 8402195636089 <b>Association:</b> NOT AVAILABLE	4)	<b>Applicant Address:</b> C478 UMLALAZI ROAD KWAMASHU  4360
5)	<b>Existing Licence Holder:</b> NOT APPLICABLE <b>ID NO.</b> NOT APPLICABLE	6)	<b>Existing Licence Holder Address:</b> NOT APPLICABLE
7)	<b>Type of application:</b> NEW OPERATING LICENCE	8)	<b>Operating Licence Number:</b> NOTAVAILABLE
9)	<b>Vehicle Type:</b> OTHER	10)	1 X 0 (SEATED)
11)	<b>Region:</b> DURBAN WEST		
12.1	<p>KZPRERC2793110 - SCHOLARS AND THEIR PERSONAL EFFECTS: NO.C478 KWAMASHU TO NAGAR PRIMARY SCHOOL THE VEHICLE STARTS AT HOME HOUSE NO.C478 KWAMASHU 7 UMLALAZI ROAD THEN DRIVE TO MLALAZI ROAD THEN TURN LEFT JOIN MATIKULU ROAD TO PICK UP 1 LEARNER AT HOUSE NO.807 THAN TURN RIGHT JOIN MANZAMNYAMA ROAD TO PICK UP 2 LEARNERS AT HOUSE NO.C35 THEN TURN LEFT JOIN MANZIMTOTI ROAD THEN TURN LEFT JOIN MATANDELA ROAD THEN TURN LEFT TO NTOMBETA ROAD TO PICK UP 2 LEARNERS AT HOUSE NO.E3703 THEN DRIVE STRAIGHT USING NTOMBETA ROAD THEN JOIN BHEJANE ROAD TO PICK UP 2 LEARNERS AT HOUSE NO.H505 THEN DRIVE STRAIGHT USING BHEJANE ROAD TILL REACH M SECTION KWAMASHU THEN TURN RIGHT JOIN NTUTHWANE ROAD TO PICK UP 4 LEARNERS AT HOUSE NO.16 THEN TURN LEFT JOIN ULUBISI ROAD TO PICK UP 2 LEARNERS AT HOUSE NO.406 THEN MAKE A U-TURN JOIN BHEJANE ROAD THEN DRIVE UP TILL REACH BHUBESI ROAD TO PICK UP 1 LEARNER AT HOUSE NO.774 THEN MAKE A U-TURN AND TURN LEFT JOIN MALANDELA ROAD PROCEED STRAIGHT THEN JOIN QUEEN NANDI DRIVE THEN TURN LEFT TO JOIN N2 THAN SHORT LEFT PASS SPRINGFIELD THAN TURN RIGHT TO DROP OFF 7 TEARNERS AT OVERPORT PRIMARY SCHOOL THEN MAKE A U-TURN PROCEED TIIIL REACH THE ROBOT THEN TURN RIGHT TO DROP OFF 7 LEARNERS AT NAGAR PRIMARY SCHOOL. THEN GO BACK HOME TO PARK WAIT FOR SCHOOL DEPARTURES. USE THE SAME ROUTE AFTERNOON WHEN PICK UP LEARNERS FROM SCHOOT TO DROP THEM AT THEIR STATION.</p>		



## transport

Department:  
Transport  
Province of KwaZulu-Natal

## GAZETTE

LGKZNG20-2019-AUG

REGION: ALL

1)	<b>Application Number:</b> APP0112950	2)	<b>Gazette Number:</b> LGKZNG20-2019-AUG
3)	<b>Applicant:</b> TM GUMEDE <b>ID NO.</b> 7010125381089 <b>Association:</b> NOT AVAILABLE	4)	<b>Applicant Address:</b> H1532 NTUZUMA 76 MAVI AVENUE KWAMASHU 4359
5)	<b>Existing Licence Holder:</b> NOT APPLICABLE <b>ID NO.</b> NOT APPLICABLE	6)	<b>Existing Licence Holder Address:</b> NOT APPLICABLE
7)	<b>Type of application:</b> NEW OPERATING LICENCE	8)	<b>Operating Licence Number:</b> NOTAVAILABLE
9)	<b>Vehicle Type:</b> OTHER	10)	1 X 0 (SEATED)
11)	<b>Region:</b> DURBAN WEST		
12.1	<p>KZPRERC2793355 - SCHOLARS AND THEIR PERSONAL EFFECTS: NO 1532 NTUZUMA – KWAMASHU TO NETEST PRIMARY SCHOOL FROM HOUSE NO 1532 NTUZUMA – KWAMASHU, 76 MAVI AVENUE AND THEN TAKE RIGHT TO JOIN DALMAN ROAD AND TURN LEFT STRAIGHT PASS NOZAZA GARAGE AND THEN PASS ELANGENI FET COLLAGE AND THEN TURN RIGHT UNNAMED ROAD TO NEWTOWN AND JOIN GWALA ROAD AND TURN LEFT TO HOUSE 2119 NANDA GLEBE AND PICK 3 CHILDREN AND TURN BACK TO UNNAMED ROAD, PASS GLEBE STADIUM AFTER GROUP I PASS THREE HOUSES 107617 NANDA GLEBE PICK UP 2 CHILDREN AND BACK PASS KHANYANJALO PRIMARY SCHOOL PASS INANDA DAY AND PICK UP 1 CHILD AT THE HOUSE NEXT TO INANDA DAY PRIMARY SCHOOL AND THEN TAKE GOGOVUMA ROAD PASS IVUSUKUKHANYA ROAD AND THEN PASS LOCAL TUCKSHOP AND TURN RIGHT TO DR MZONJANI ROAD AND DRIVE STRAIGHT AND PASS SANGIWE SPARES AND PASS MAHLESE'S B&amp;B AND THEN COME ACROSS STOP STREET TO JOIN MAFUKUZELA ROAD AND TURN LEFT THEN DRIVE DOWN PASS AMATIKWE HALL COME ACROSS T JUNCTION AND THEN TURN LEFT JOIN JOHN NXUMALO ROAD, DRIVE STRAIGHT TO HOUSE NO.042060 EMATIKWE AREA 5 AND PICK 4 CHILDREN TURN BACK TO JOHN NXUMALO ROAD JOIN MAFUKUZELA HIGHWAY AND DRIVE STRAIGHT TO UMTSHEBHENI DRIVE DOWN PASS OHLANGE ROBOT AND TURN LEFT DRIVE AND PASS ELANGENI FET COLLAGE AND THEN MEET T JUNCTION AND TAKE LEFT GO STRAIGHT AND PASS MAMBA STORE STRAIGHT TO PHOENIX HEIGHT PRIMARY SCHOOL AND DROP OFF 3 CHILDREN AND TURN LEFT DROP OFF 1 CHILD AT SPES NOVA PRIMARY SCHOOL AND TURN BACK AND GO STRAIGHT UNTIL ROBOT AND TURN RIGHT PASS GANDHI PARK AND PASS STORNBRIDGE PRIMARY SCHOOL AND PASS MAHATMA GANDHI AND DROP OFF 4 CHILDREN AT PHOENIX TECH SCHOOL AND TURN BACK PASS SHELL GARAGE SHELL AND PASS NETEST PRIMARY SCHOOL BRAISFORD AND DROP OFF 2 CHILDREN.</p>		



# transport

Department:  
Transport  
Province of KwaZulu-Natal

# GAZETTE

LGKZNG20-2019-AUG

REGION: ALL

1)	<b>Application Number:</b> APP0112951	2)	<b>Gazette Number:</b> LGKZNG20-2019-AUG
3)	<b>Applicant:</b> C GUMEDE <b>ID NO.</b> 5611060847083 <b>Association:</b> INANDA TAXI OWNERS ASSOCIATION	4)	<b>Applicant Address:</b> 526 OHLANGA TOWNSHIP INANDA KWA-ZULU NATAL 4001
5)	<b>Existing Licence Holder:</b> NOT APPLICABLE <b>ID NO.</b> NOT APPLICABLE	6)	<b>Existing Licence Holder Address:</b> NOT APPLICABLE
7)	<b>Type of application:</b> ADD AUTHORISATIONS/ROUTES	8)	<b>Operating Licence Number:</b> LGKZN1403001163
9)	<b>Vehicle Type:</b> MINIBUS	10)	1 X 14 (SEATED) + 0 (STANDING)
11)	<b>Region:</b> GREATER NORTH		
12.1	<p>KZPRERC2716866 - EMTSHEBHENI/BHAMBAYI TO PINETOWN</p> <p>FROM EMTSHEBHENI TAXI RANK LEFT TO M25, PICK UP PASSENGERS, LEFT TO ANATORIA, PICK UP PASSENGERS, RIGHT TO XOLANI MNGADI, PICK UP PASSENGERS, RIGHT TO JABU BLOSE, RIGHT TO PAT MARSHALL, AND RETURN BACK ON PAT MARSHALL, LEFT TO MACHWANE MZIMELA ROAD, RIGHT TO MADALA NJIYELA ROAD, RIGHT TO WHITE CITY, PASS RAMA TUCK SHOP, LEFT TO MACHWANE MZIMELA ROAD, RIGHT TO UNNAMED ROAD, RIGHT TO UNNAMED ROAD AGAIN, RETURN BACK ON UNNAMED ROAD IN WHITE CITY, LEFT TO UNNAMED ROAD, LEFT TO BEN MGOBHOZI CLOSE, LEFT TO MACHWANE MZIMELA ROAD, RIGHT TO SIPHO DUBE ROAD, LEFT TO MBUSO SHANGASE ROAD, RIGHT TO GUGU NGUBANE STREET, LEFT TO UNNAMED ROAD, LEFT TO UNNAMED ROAD AGAIN, LEFT TO M25, RIGHT TO M5, LEFT TO SHEPSTONE ROAD, RIGHT TO CROMPTON ROAD, RIGHT TO JOSIAH GUMEDE, INTO HENRY PENNINGTON ROAD, BECOMES RICHMOND ROAD, LEFT TO ANDERSON, RIGHT TO KINGS ROAD, INTO RANK NO. 149 IN PINETOWN NEXT TO CHICKEN LICKEN AND RETURN ON THE SAME ROUTE.</p> <p>ALTERNATIVE ROUTE TO PINETOWN</p> <p>FROM EMTSHEBHENI TAXI RANK LEFT TO M25, PICK UP PASSENGERS, LEFT TO ANATORIA, PICK UP PASSENGERS, RIGHT TO XOLANI MNGADI, PICK UP PASSENGERS, RIGHT TO JABU BLOSE, RIGHT TO PAT MARSHALL, AND RETURN BACK ON PAT MARSHALL, LEFT TO MACHWANE MZIMELA ROAD, RIGHT TO MADALA NJIYELA ROAD, RIGHT TO WHITE CITY, PASS RAMA TUCK SHOP, LEFT TO MACHWANE MZIMELA ROAD, RIGHT TO UNNAMED ROAD, RIGHT TO UNNAMED ROAD AGAIN, RETURN BACK ON UNNAMED ROAD IN WHITE CITY, LEFT TO UNNAMED ROAD, LEFT TO BEN MGOBHOZI CLOSE, LEFT TO MACHWANE MZIMELA ROAD, RIGHT TO SIPHO DUBE ROAD, LEFT TO MBUSO SHANGASE ROAD, RIGHT TO GUGU NGUBANE STREET, LEFT TO UNNAMED ROAD, LEFT TO UNNAMED ROAD AGAIN, LEFT TO M25, PICK UP PASSENGERS, RIGHT TO JOIN N2, OFFRAMP TO M19, OFFRAMP TO ST. JOHNS AVENUE, RIGHT TO JOSIAH GUMEDE, RIGHT TO ALEXANDRA ROAD, SET DOWN PASSENGERS, RIGHT TO TRAFFORD ROAD, INTO HENRY PENNINGTON ROAD, BECOMES RICHMOND ROAD, LEFT TO ANDERSON, RIGHT TO KINGS ROAD, INTO RANK NO. 149 IN PINETOWN NEXT TO CHICKEN LICKEN AND RETURN ON THE SAME ROUTE.</p> <p>NOTE: ON RETURN TRIP THE VEHICLE SETS DOWN PASSENGERS FROM M25 AND AROUND INANDA AREA.</p>		
12.2	<p>KZPRERC2716915 - EMTSHEBHENI/ MVABA, OGDWENI TO DURBAN</p> <p>FROM EMTSHEBHENI RIGHT TO M27, LEFT TO JOHN NXUMALO, RIGHT TO MVABA ROAD, RIGHT TO JOHN NXUMALO ROAD, LEFT TO UNNAMED ROAD, RIGHT TO UNNAMED ROAD TO OGDWENI, RETURN BACK ON UNNAMED ROAD, RIGHT TO JOHN NXUMALO ROAD, RIGHT TO MAFUKUZELA HIGHWAY LEFT TO M25, PICK UP PASSENGERS, RIGHT TO N2, LEFT TO INANDA ROAD, INTO SEA COW LAKE ROAD, RIGHT NORTH COAST ROAD, INTO SOLDIERS WAY AND PROCEED TO SOLDIERS WAY TAXI RANK OR RIGHT TO LEOPOLD STREET, RIGHT TO WARWICK AVENUE, INTO CENTENARY ROAD AND PROCEED TO CENTENARY ROAD TAXI RANK.</p>		
12.3	<p>KZPRERC2716964 - EMTSHEBHENI/ ETAFULENI TO DURBAN</p> <p>FROM EMTSHEBHENI TAXI RANK RIGHT TO M27 PICK UP PASSENGERS, RIGHT TO UNNAMED ROAD, PICK UP PASSENGERS, RIGHT TO UNNAMED ROAD AGAIN, RIGHT TO UNNAMED ROAD AGAIN, LEFT TO UNNAMED ROAD, PICK UP PASSENGERS, RETURN BACK ON UNNAMED ROAD, LEFT TO UNNAMED ROAD, PICK UP PASSENGERS, RETURN BACK ON UNNAMED ROAD TO THE AREA CALLED MPUMALANGA 1 PICK UP PASSENGERS, INTO MPUMALANGA 2 PICK UP PASSENGERS, LEFT TO M27, PICK UP PASSENGERS, LEFT TO M25, PICK UP PASSENGERS, RIGHT TO N2, LEFT TO INANDA ROAD, (M21), OFFRAMP, LEFT TO INANDA ROAD, INTO SEA COW LAKE ROAD, RIGHT TO NORTH COAST ROAD, INTO UMGENI ROAD, INTO SOLDIERS WAY AND PROCEED INTO SOLDIERS WAY TAXI RANK.</p>		





## transport

Department:  
Transport  
Province of KwaZulu-Natal

## GAZETTE

LGKZNG20-2019-AUG

REGION: ALL

1)	<b>Application Number:</b> APP0112952	2)	<b>Gazette Number:</b> LGKZNG20-2019-AUG
3)	<b>Applicant:</b> BH MNYANDU <b>ID NO.</b> 5108185505084 <b>Association:</b> INANDA TAXI OWNERS ASSOCIATION	4)	<b>Applicant Address:</b> 200 STELLA ROAD HILLARY DURBAN 4094
5)	<b>Existing Licence Holder:</b> NOT APPLICABLE <b>ID NO.</b> NOT APPLICABLE	6)	<b>Existing Licence Holder Address:</b> NOT APPLICABLE
7)	<b>Type of application:</b> ADD AUTHORISATIONS/ROUTES	8)	<b>Operating Licence Number:</b> LGKZN1403001881
9)	<b>Vehicle Type:</b> MINIBUS	10)	1 X 15 (SEATED) + 0 (STANDING)
11)	<b>Region:</b> GREATER NORTH		
12.1	<p>KZPRERC2716866 - EMTSHEBHENI/BHAMBAYI TO PINETOWN</p> <p>FROM EMTSHEBHENI TAXI RANK LEFT TO M25, PICK UP PASSENGERS, LEFT TO ANATORIA, PICK UP PASSENGERS, RIGHT TO XOLANI MNGADI, PICK UP PASSENGERS, RIGHT TO JABU BLOSE, RIGHT TO PAT MARSHALL, AND RETURN BACK ON PAT MARSHALL, LEFT TO MACHWANE MZIMELA ROAD, RIGHT TO MADALA NJIYELA ROAD, RIGHT TO WHITE CITY, PASS RAMA TUCK SHOP, LEFT TO MACHWANE MZIMELA ROAD, RIGHT TO UNNAMED ROAD, RIGHT TO UNNAMED ROAD AGAIN, RETURN BACK ON UNNAMED ROAD IN WHITE CITY, LEFT TO UNNAMED ROAD, LEFT TO BEN MGOBHOZI CLOSE, LEFT TO MACHWANE MZIMELA ROAD, RIGHT TO SIPHO DUBE ROAD, LEFT TO MBUSO SHANGASE ROAD, RIGHT TO GUGU NGUBANE STREET, LEFT TO UNNAMED ROAD, LEFT TO UNNAMED ROAD AGAIN, LEFT TO M25, RIGHT TO M5, LEFT TO SHEPSTONE ROAD, RIGHT TO CROMPTON ROAD, RIGHT TO JOSIAH GUMEDE, INTO HENRY PENNINGTON ROAD, BECOMES RICHMOND ROAD, LEFT TO ANDERSON, RIGHT TO KINGS ROAD, INTO RANK NO. 149 IN PINETOWN NEXT TO CHICKEN LICKEN AND RETURN ON THE SAME ROUTE.</p> <p>ALTERNATIVE ROUTE TO PINETOWN</p> <p>FROM EMTSHEBHENI TAXI RANK LEFT TO M25, PICK UP PASSENGERS, LEFT TO ANATORIA, PICK UP PASSENGERS, RIGHT TO XOLANI MNGADI, PICK UP PASSENGERS, RIGHT TO JABU BLOSE, RIGHT TO PAT MARSHALL, AND RETURN BACK ON PAT MARSHALL, LEFT TO MACHWANE MZIMELA ROAD, RIGHT TO MADALA NJIYELA ROAD, RIGHT TO WHITE CITY, PASS RAMA TUCK SHOP, LEFT TO MACHWANE MZIMELA ROAD, RIGHT TO UNNAMED ROAD, RIGHT TO UNNAMED ROAD AGAIN, RETURN BACK ON UNNAMED ROAD IN WHITE CITY, LEFT TO UNNAMED ROAD, LEFT TO BEN MGOBHOZI CLOSE, LEFT TO MACHWANE MZIMELA ROAD, RIGHT TO SIPHO DUBE ROAD, LEFT TO MBUSO SHANGASE ROAD, RIGHT TO GUGU NGUBANE STREET, LEFT TO UNNAMED ROAD, LEFT TO UNNAMED ROAD AGAIN, LEFT TO M25, PICK UP PASSENGERS, RIGHT TO JOIN N2, OFFRAMP TO M19, OFFRAMP TO ST. JOHNS AVENUE, RIGHT TO JOSIAH GUMEDE, RIGHT TO ALEXANDRA ROAD, SET DOWN PASSENGERS, RIGHT TO TRAFFORD ROAD, INTO HENRY PENNINGTON ROAD, BECOMES RICHMOND ROAD, LEFT TO ANDERSON, RIGHT TO KINGS ROAD, INTO RANK NO. 149 IN PINETOWN NEXT TO CHICKEN LICKEN AND RETURN ON THE SAME ROUTE.</p> <p>NOTE: ON RETURN TRIP THE VEHICLE SETS DOWN PASSENGERS FROM M25 AND AROUND INANDA AREA.</p>		
12.2	<p>KZPRERC2716915 - EMTSHEBHENI/ MVABA, OGODWENI TO DURBAN</p> <p>FROM EMTSHEBHENI RIGHT TO M27, LEFT TO JOHN NXUMALO, RIGHT TO MVABA ROAD, RIGHT TO JOHN NXUMALO ROAD, LEFT TO UNNAMED ROAD, RIGHT TO UNNAMED ROAD TO OGODWENI, RETURN BACK ON UNNAMED ROAD, RIGHT TO JOHN NXUMALO ROAD, RIGHT TO MAFUKUZELA HIGHWAY LEFT TO M25, PICK UP PASSENGERS, RIGHT TO N2, LEFT TO INANDA ROAD, INTO SEA COW LAKE ROAD, RIGHT NORTH COAST ROAD, INTO SOLDIERS WAY AND PROCEED TO SOLDIERS WAY TAXI RANK OR RIGHT TO LEOPOLD STREET, RIGHT TO WARWICK AVENUE, INTO CENTENARY ROAD AND PROCEED TO CENTENARY ROAD TAXI RANK.</p>		
12.3	<p>KZPRERC2716964 - EMTSHEBHENI/ ETAFULENI TO DURBAN</p> <p>FROM EMTSHEBHENI TAXI RANK RIGHT TO M27 PICK UP PASSENGERS, RIGHT TO UNNAMED ROAD, PICK UP PASSENGERS, RIGHT TO UNNAMED ROAD AGAIN, RIGHT TO UNNAMED ROAD AGAIN, LEFT TO UNNAMED ROAD, PICK UP PASSENGERS, RETURN BACK ON UNNAMED ROAD, LEFT TO UNNAMED ROAD, PICK UP PASSENGERS, RETURN BACK ON UNNAMED ROAD TO THE AREA CALLED MPUMALANGA 1 PICK UP PASSENGERS, INTO MPUMALANGA 2 PICK UP PASSENGERS, LEFT TO M27, PICK UP PASSENGERS, LEFT TO M25, PICK UP PASSENGERS, RIGHT TO N2, LEFT TO INANDA ROAD, (M21), OFFRAMP, LEFT TO INANDA ROAD, INTO SEA COW LAKE ROAD, RIGHT TO NORTH COAST ROAD, INTO UMGENI ROAD, INTO SOLDIERS WAY AND PROCEED INTO SOLDIERS WAY TAXI RANK.</p>		



# transport

Department:  
Transport  
Province of KwaZulu-Natal

# GAZETTE

LGKZNG20-2019-AUG

REGION: ALL

1)	<b>Application Number:</b> APP0112957	2)	<b>Gazette Number:</b> LGKZNG20-2019-AUG
3)	<b>Applicant:</b> ZD NDWANDWE <b>ID NO.</b> 7510085895085 <b>Association:</b> INANDA TAXI OWNERS ASSOCIATION	4)	<b>Applicant Address:</b> 273 MNGENI RD DURBAN 4001
5)	<b>Existing Licence Holder:</b> NOT APPLICABLE <b>ID NO.</b> NOT APPLICABLE	6)	<b>Existing Licence Holder Address:</b> NOT APPLICABLE
7)	<b>Type of application:</b> ADD AUTHORISATIONS/ROUTES	8)	<b>Operating Licence Number:</b> LGKZN1403001801
9)	<b>Vehicle Type:</b> MINIBUS	10)	1 X 15 (SEATED) + 0 (STANDING)
11)	<b>Region:</b> GREATER NORTH		
12.1	<p>KZPRERC2716866 - EMTSHEBHENI/BHAMBAYI TO PINETOWN</p> <p>FROM EMTSHEBHENI TAXI RANK LEFT TO M25, PICK UP PASSENGERS, LEFT TO ANATORIA, PICK UP PASSENGERS, RIGHT TO XOLANI MNGADI, PICK UP PASSENGERS, RIGHT TO JABU BLOSE, RIGHT TO PAT MARSHALL, AND RETURN BACK ON PAT MARSHALL, LEFT TO MACHWANE MZIMELA ROAD, RIGHT TO MADALA NJIYELA ROAD, RIGHT TO WHITE CITY, PASS RAMA TUCK SHOP, LEFT TO MACHWANE MZIMELA ROAD, RIGHT TO UNNAMED ROAD, RIGHT TO UNNAMED ROAD AGAIN, RETURN BACK ON UNNAMED ROAD IN WHITE CITY, LEFT TO UNNAMED ROAD, LEFT TO BEN MGOBHOZI CLOSE, LEFT TO MACHWANE MZIMELA ROAD, RIGHT TO SIPHO DUBE ROAD, LEFT TO MBUSO SHANGASE ROAD, RIGHT TO GUGU NGUBANE STREET, LEFT TO UNNAMED ROAD, LEFT TO UNNAMED ROAD AGAIN, LEFT TO M25, RIGHT TO M5, LEFT TO SHEPSTONE ROAD, RIGHT TO CROMPTON ROAD, RIGHT TO JOSIAH GUMEDE, INTO HENRY PENNINGTON ROAD, BECOMES RICHMOND ROAD, LEFT TO ANDERSON, RIGHT TO KINGS ROAD, INTO RANK NO. 149 IN PINETOWN NEXT TO CHICKEN LICKEN AND RETURN ON THE SAME ROUTE.</p> <p>ALTERNATIVE ROUTE TO PINETOWN</p> <p>FROM EMTSHEBHENI TAXI RANK LEFT TO M25, PICK UP PASSENGERS, LEFT TO ANATORIA, PICK UP PASSENGERS, RIGHT TO XOLANI MNGADI, PICK UP PASSENGERS, RIGHT TO JABU BLOSE, RIGHT TO PAT MARSHALL, AND RETURN BACK ON PAT MARSHALL, LEFT TO MACHWANE MZIMELA ROAD, RIGHT TO MADALA NJIYELA ROAD, RIGHT TO WHITE CITY, PASS RAMA TUCK SHOP, LEFT TO MACHWANE MZIMELA ROAD, RIGHT TO UNNAMED ROAD, RIGHT TO UNNAMED ROAD AGAIN, RETURN BACK ON UNNAMED ROAD IN WHITE CITY, LEFT TO UNNAMED ROAD, LEFT TO BEN MGOBHOZI CLOSE, LEFT TO MACHWANE MZIMELA ROAD, RIGHT TO SIPHO DUBE ROAD, LEFT TO MBUSO SHANGASE ROAD, RIGHT TO GUGU NGUBANE STREET, LEFT TO UNNAMED ROAD, LEFT TO UNNAMED ROAD AGAIN, LEFT TO M25, PICK UP PASSENGERS, RIGHT TO JOIN N2, OFFRAMP TO M19, OFFRAMP TO ST. JOHNS AVENUE, RIGHT TO JOSIAH GUMEDE, RIGHT TO ALEXANDRA ROAD, SET DOWN PASSENGERS, RIGHT TO TRAFFORD ROAD, INTO HENRY PENNINGTON ROAD, BECOMES RICHMOND ROAD, LEFT TO ANDERSON, RIGHT TO KINGS ROAD, INTO RANK NO. 149 IN PINETOWN NEXT TO CHICKEN LICKEN AND RETURN ON THE SAME ROUTE.</p> <p>NOTE: ON RETURN TRIP THE VEHICLE SETS DOWN PASSENGERS FROM M25 AND AROUND INANDA AREA.</p>		
12.2	<p>KZPRERC2716915 - EMTSHEBHENI/ MVABA, OGDWENI TO DURBAN</p> <p>FROM EMTSHEBHENI RIGHT TO M27, LEFT TO JOHN NXUMALO, RIGHT TO MVABA ROAD, RIGHT TO JOHN NXUMALO ROAD, LEFT TO UNNAMED ROAD, RIGHT TO UNNAMED ROAD TO OGDWENI, RETURN BACK ON UNNAMED ROAD, RIGHT TO JOHN NXUMALO ROAD, RIGHT TO MAFUKUZELA HIGHWAY LEFT TO M25, PICK UP PASSENGERS, RIGHT TO N2, LEFT TO INANDA ROAD, INTO SEA COW LAKE ROAD, RIGHT NORTH COAST ROAD, INTO SOLDIERS WAY AND PROCEED TO SOLDIERS WAY TAXI RANK OR RIGHT TO LEOPOLD STREET, RIGHT TO WARWICK AVENUE, INTO CENTENARY ROAD AND PROCEED TO CENTENARY ROAD TAXI RANK.</p>		
12.3	<p>KZPRERC2716964 - EMTSHEBHENI/ ETAFULENI TO DURBAN</p> <p>FROM EMTSHEBHENI TAXI RANK RIGHT TO M27 PICK UP PASSENGERS, RIGHT TO UNNAMED ROAD, PICK UP PASSENGERS, RIGHT TO UNNAMED ROAD AGAIN, RIGHT TO UNNAMED ROAD AGAIN, LEFT TO UNNAMED ROAD, PICK UP PASSENGERS, RETURN BACK ON UNNAMED ROAD, LEFT TO UNNAMED ROAD, PICK UP PASSENGERS, RETURN BACK ON UNNAMED ROAD TO THE AREA CALLED MPUMALANGA 1 PICK UP PASSENGERS, INTO MPUMALANGA 2 PICK UP PASSENGERS, LEFT TO M27, PICK UP PASSENGERS, LEFT TO M25, PICK UP PASSENGERS, RIGHT TO N2, LEFT TO INANDA ROAD, (M21), OFFRAMP, LEFT TO INANDA ROAD, INTO SEA COW LAKE ROAD, RIGHT TO NORTH COAST ROAD, INTO UMGENI ROAD, INTO SOLDIERS WAY AND PROCEED INTO SOLDIERS WAY TAXI RANK.</p>		



## transport

Department:  
Transport  
Province of KwaZulu-Natal

## GAZETTE

LGKZNG20-2019-AUG

REGION: ALL

1)	<b>Application Number:</b> APP0112959	2)	<b>Gazette Number:</b> LGKZNG20-2019-AUG
3)	<b>Applicant:</b> TM KHOZA <b>ID NO.</b> 8308275274081 <b>Association:</b> INANDA TAXI OWNERS ASSOCIATION	4)	<b>Applicant Address:</b> P O BOX 43389 INANDA KWAZULU NATAL 4310
5)	<b>Existing Licence Holder:</b> NOT APPLICABLE <b>ID NO.</b> NOT APPLICABLE	6)	<b>Existing Licence Holder Address:</b> NOT APPLICABLE
7)	<b>Type of application:</b> ADD AUTHORISATIONS/ROUTES	8)	<b>Operating Licence Number:</b> LGKZN1403001829
9)	<b>Vehicle Type:</b> MINIBUS	10)	1 X 15 (SEATED) + 0 (STANDING)
11)	<b>Region:</b> GREATER NORTH		
12.1	<p>KZPRERC2716866 - EMTSHEBHENI/BHAMBAYI TO PINETOWN</p> <p>FROM EMTSHEBHENI TAXI RANK LEFT TO M25, PICK UP PASSENGERS, LEFT TO ANATORIA, PICK UP PASSENGERS, RIGHT TO XOLANI MNGADI, PICK UP PASSENGERS, RIGHT TO JABU BLOSE, RIGHT TO PAT MARSHALL, AND RETURN BACK ON PAT MARSHALL, LEFT TO MACHWANE MZIMELA ROAD, RIGHT TO MADALA NJIYELA ROAD, RIGHT TO WHITE CITY, PASS RAMA TUCK SHOP, LEFT TO MACHWANE MZIMELA ROAD, RIGHT TO UNNAMED ROAD, RIGHT TO UNNAMED ROAD AGAIN, RETURN BACK ON UNNAMED ROAD IN WHITE CITY, LEFT TO UNNAMED ROAD, LEFT TO BEN MGOBHOZI CLOSE, LEFT TO MACHWANE MZIMELA ROAD, RIGHT TO SIPHO DUBE ROAD, LEFT TO MBUSO SHANGASE ROAD, RIGHT TO GUGU NGUBANE STREET, LEFT TO UNNAMED ROAD, LEFT TO UNNAMED ROAD AGAIN, LEFT TO M25, RIGHT TO M5, LEFT TO SHEPSTONE ROAD, RIGHT TO CROMPTON ROAD, RIGHT TO JOSIAH GUMEDE, INTO HENRY PENNINGTON ROAD, BECOMES RICHMOND ROAD, LEFT TO ANDERSON, RIGHT TO KINGS ROAD, INTO RANK NO. 149 IN PINETOWN NEXT TO CHICKEN LICKEN AND RETURN ON THE SAME ROUTE.</p> <p>ALTERNATIVE ROUTE TO PINETOWN</p> <p>FROM EMTSHEBHENI TAXI RANK LEFT TO M25, PICK UP PASSENGERS, LEFT TO ANATORIA, PICK UP PASSENGERS, RIGHT TO XOLANI MNGADI, PICK UP PASSENGERS, RIGHT TO JABU BLOSE, RIGHT TO PAT MARSHALL, AND RETURN BACK ON PAT MARSHALL, LEFT TO MACHWANE MZIMELA ROAD, RIGHT TO MADALA NJIYELA ROAD, RIGHT TO WHITE CITY, PASS RAMA TUCK SHOP, LEFT TO MACHWANE MZIMELA ROAD, RIGHT TO UNNAMED ROAD, RIGHT TO UNNAMED ROAD AGAIN, RETURN BACK ON UNNAMED ROAD IN WHITE CITY, LEFT TO UNNAMED ROAD, LEFT TO BEN MGOBHOZI CLOSE, LEFT TO MACHWANE MZIMELA ROAD, RIGHT TO SIPHO DUBE ROAD, LEFT TO MBUSO SHANGASE ROAD, RIGHT TO GUGU NGUBANE STREET, LEFT TO UNNAMED ROAD, LEFT TO UNNAMED ROAD AGAIN, LEFT TO M25, PICK UP PASSENGERS, RIGHT TO JOIN N2, OFFRAMP TO M19, OFFRAMP TO ST. JOHNS AVENUE, RIGHT TO JOSIAH GUMEDE, RIGHT TO ALEXANDRA ROAD, SET DOWN PASSENGERS, RIGHT TO TRAFFORD ROAD, INTO HENRY PENNINGTON ROAD, BECOMES RICHMOND ROAD, LEFT TO ANDERSON, RIGHT TO KINGS ROAD, INTO RANK NO. 149 IN PINETOWN NEXT TO CHICKEN LICKEN AND RETURN ON THE SAME ROUTE.</p> <p>NOTE: ON RETURN TRIP THE VEHICLE SETS DOWN PASSENGERS FROM M25 AND AROUND INANDA AREA.</p>		
12.2	<p>KZPRERC2716915 - EMTSHEBHENI/ MVABA, OGODWENI TO DURBAN</p> <p>FROM EMTSHEBHENI RIGHT TO M27, LEFT TO JOHN NXUMALO, RIGHT TO MVABA ROAD, RIGHT TO JOHN NXUMALO ROAD, LEFT TO UNNAMED ROAD, RIGHT TO UNNAMED ROAD TO OGODWENI, RETURN BACK ON UNNAMED ROAD, RIGHT TO JOHN NXUMALO ROAD, RIGHT TO MAFUKUZELA HIGHWAY LEFT TO M25, PICK UP PASSENGERS, RIGHT TO N2, LEFT TO INANDA ROAD, INTO SEA COW LAKE ROAD, RIGHT NORTH COAST ROAD, INTO SOLDIERS WAY AND PROCEED TO SOLDIERS WAY TAXI RANK OR RIGHT TO LEOPOLD STREET, RIGHT TO WARWICK AVENUE, INTO CENTENARY ROAD AND PROCEED TO CENTENARY ROAD TAXI RANK.</p>		
12.3	<p>KZPRERC2716964 - EMTSHEBHENI/ ETAFULENI TO DURBAN</p> <p>FROM EMTSHEBHENI TAXI RANK RIGHT TO M27 PICK UP PASSENGERS, RIGHT TO UNNAMED ROAD, PICK UP PASSENGERS, RIGHT TO UNNAMED ROAD AGAIN, RIGHT TO UNNAMED ROAD AGAIN, LEFT TO UNNAMED ROAD, PICK UP PASSENGERS, RETURN BACK ON UNNAMED ROAD, LEFT TO UNNAMED ROAD, PICK UP PASSENGERS, RETURN BACK ON UNNAMED ROAD TO THE AREA CALLED MPUMALANGA 1 PICK UP PASSENGERS, INTO MPUMALANGA 2 PICK UP PASSENGERS, LEFT TO M27, PICK UP PASSENGERS, LEFT TO M25, PICK UP PASSENGERS, RIGHT TO N2, LEFT TO INANDA ROAD, (M21), OFFRAMP, LEFT TO INANDA ROAD, INTO SEA COW LAKE ROAD, RIGHT TO NORTH COAST ROAD, INTO UMGENI ROAD, INTO SOLDIERS WAY AND PROCEED INTO SOLDIERS WAY TAXI RANK.</p>		



# transport

Department:  
Transport  
Province of KwaZulu-Natal

# GAZETTE

LGKZNG20-2019-AUG

REGION: ALL

1)	<b>Application Number:</b> APP0112970	2)	<b>Gazette Number:</b> LGKZNG20-2019-AUG
3)	<b>Applicant:</b> NS MBHELE <b>ID NO.</b> 5610240224080 <b>Association:</b> INANDA TAXI OWNERS ASSOCIATION	4)	<b>Applicant Address:</b> 195843 ESKEBHENI AREA INANDA KWA-ZULU NATAL 4043
5)	<b>Existing Licence Holder:</b> NOT APPLICABLE <b>ID NO.</b> NOT APPLICABLE	6)	<b>Existing Licence Holder Address:</b> NOT APPLICABLE
7)	<b>Type of application:</b> ADD AUTHORISATIONS/ROUTES	8)	<b>Operating Licence Number:</b> LGKZN1403001275
9)	<b>Vehicle Type:</b> MINIBUS	10)	1 X 15 (SEATED) + 0 (STANDING)
11)	<b>Region:</b> GREATER NORTH		
12.1	<p>KZPRERC2716866 - EMTSHEBHENI/BHAMBAYI TO PINETOWN</p> <p>FROM EMTSHEBHENI TAXI RANK LEFT TO M25, PICK UP PASSENGERS, LEFT TO ANATORIA, PICK UP PASSENGERS, RIGHT TO XOLANI MNGADI, PICK UP PASSENGERS, RIGHT TO JABU BLOSE, RIGHT TO PAT MARSHALL, AND RETURN BACK ON PAT MARSHALL, LEFT TO MACHWANE MZIMELA ROAD, RIGHT TO MADALA NJIYELA ROAD, RIGHT TO WHITE CITY, PASS RAMA TUCK SHOP, LEFT TO MACHWANE MZIMELA ROAD, RIGHT TO UNNAMED ROAD, RIGHT TO UNNAMED ROAD AGAIN, RETURN BACK ON UNNAMED ROAD IN WHITE CITY, LEFT TO UNNAMED ROAD, LEFT TO BEN MGOBHOZI CLOSE, LEFT TO MACHWANE MZIMELA ROAD, RIGHT TO SIPHO DUBE ROAD, LEFT TO MBUSO SHANGASE ROAD, RIGHT TO GUGU NGUBANE STREET, LEFT TO UNNAMED ROAD, LEFT TO UNNAMED ROAD AGAIN, LEFT TO M25, RIGHT TO M5, LEFT TO SHEPSTONE ROAD, RIGHT TO CROMPTON ROAD, RIGHT TO JOSIAH GUMEDE, INTO HENRY PENNINGTON ROAD, BECOMES RICHMOND ROAD, LEFT TO ANDERSON, RIGHT TO KINGS ROAD, INTO RANK NO. 149 IN PINETOWN NEXT TO CHICKEN LICKEN AND RETURN ON THE SAME ROUTE.</p> <p>ALTERNATIVE ROUTE TO PINETOWN</p> <p>FROM EMTSHEBHENI TAXI RANK LEFT TO M25, PICK UP PASSENGERS, LEFT TO ANATORIA, PICK UP PASSENGERS, RIGHT TO XOLANI MNGADI, PICK UP PASSENGERS, RIGHT TO JABU BLOSE, RIGHT TO PAT MARSHALL, AND RETURN BACK ON PAT MARSHALL, LEFT TO MACHWANE MZIMELA ROAD, RIGHT TO MADALA NJIYELA ROAD, RIGHT TO WHITE CITY, PASS RAMA TUCK SHOP, LEFT TO MACHWANE MZIMELA ROAD, RIGHT TO UNNAMED ROAD, RIGHT TO UNNAMED ROAD AGAIN, RETURN BACK ON UNNAMED ROAD IN WHITE CITY, LEFT TO UNNAMED ROAD, LEFT TO BEN MGOBHOZI CLOSE, LEFT TO MACHWANE MZIMELA ROAD, RIGHT TO SIPHO DUBE ROAD, LEFT TO MBUSO SHANGASE ROAD, RIGHT TO GUGU NGUBANE STREET, LEFT TO UNNAMED ROAD, LEFT TO UNNAMED ROAD AGAIN, LEFT TO M25, PICK UP PASSENGERS, RIGHT TO JOIN N2, OFFRAMP TO M19, OFFRAMP TO ST. JOHNS AVENUE, RIGHT TO JOSIAH GUMEDE, RIGHT TO ALEXANDRA ROAD, SET DOWN PASSENGERS, RIGHT TO TRAFFORD ROAD, INTO HENRY PENNINGTON ROAD, BECOMES RICHMOND ROAD, LEFT TO ANDERSON, RIGHT TO KINGS ROAD, INTO RANK NO. 149 IN PINETOWN NEXT TO CHICKEN LICKEN AND RETURN ON THE SAME ROUTE.</p> <p>NOTE: ON RETURN TRIP THE VEHICLE SETS DOWN PASSENGERS FROM M25 AND AROUND INANDA AREA.</p>		
12.2	<p>KZPRERC2716915 - EMTSHEBHENI/ MVABA, OGDWENI TO DURBAN</p> <p>FROM EMTSHEBHENI RIGHT TO M27, LEFT TO JOHN NXUMALO, RIGHT TO MVABA ROAD, RIGHT TO JOHN NXUMALO ROAD, LEFT TO UNNAMED ROAD, RIGHT TO UNNAMED ROAD TO OGDWENI, RETURN BACK ON UNNAMED ROAD, RIGHT TO JOHN NXUMALO ROAD, RIGHT TO MAFUKUZELA HIGHWAY LEFT TO M25, PICK UP PASSENGERS, RIGHT TO N2, LEFT TO INANDA ROAD, INTO SEA COW LAKE ROAD, RIGHT NORTH COAST ROAD, INTO SOLDIERS WAY AND PROCEED TO SOLDIERS WAY TAXI RANK OR RIGHT TO LEOPOLD STREET, RIGHT TO WARWICK AVENUE, INTO CENTENARY ROAD AND PROCEED TO CENTENARY ROAD TAXI RANK.</p>		
12.3	<p>KZPRERC2716964 - EMTSHEBHENI/ ETAFULENI TO DURBAN</p> <p>FROM EMTSHEBHENI TAXI RANK RIGHT TO M27 PICK UP PASSENGERS, RIGHT TO UNNAMED ROAD, PICK UP PASSENGERS, RIGHT TO UNNAMED ROAD AGAIN, RIGHT TO UNNAMED ROAD AGAIN, LEFT TO UNNAMED ROAD, PICK UP PASSENGERS, RETURN BACK ON UNNAMED ROAD, LEFT TO UNNAMED ROAD, PICK UP PASSENGERS, RETURN BACK ON UNNAMED ROAD TO THE AREA CALLED MPUMALANGA 1 PICK UP PASSENGERS, INTO MPUMALANGA 2 PICK UP PASSENGERS, LEFT TO M27, PICK UP PASSENGERS, LEFT TO M25, PICK UP PASSENGERS, RIGHT TO N2, LEFT TO INANDA ROAD, (M21), OFFRAMP, LEFT TO INANDA ROAD, INTO SEA COW LAKE ROAD, RIGHT TO NORTH COAST ROAD, INTO UMGENI ROAD, INTO SOLDIERS WAY AND PROCEED INTO SOLDIERS WAY TAXI RANK.</p>		



## transport

Department:  
Transport  
Province of KwaZulu-Natal

## GAZETTE

LGKZNG20-2019-AUG

REGION: ALL

1)	<b>Application Number:</b> APP0112971	2)	<b>Gazette Number:</b> LGKZNG20-2019-AUG
3)	<b>Applicant:</b> K NGCOBO <b>ID NO.</b> 4812235223082 <b>Association:</b> INANDA TAXI OWNERS ASSOCIATION	4)	<b>Applicant Address:</b> 33 TRENSHILL WARD 37 NEWLANDS WEST DURBAN 4037
5)	<b>Existing Licence Holder:</b> NOT APPLICABLE <b>ID NO.</b> NOT APPLICABLE	6)	<b>Existing Licence Holder Address:</b> NOT APPLICABLE
7)	<b>Type of application:</b> ADD AUTHORISATIONS/ROUTES	8)	<b>Operating Licence Number:</b> LGKZN1403001721
9)	<b>Vehicle Type:</b> MINIBUS	10)	1 X 15 (SEATED) + 0 (STANDING)
11)	<b>Region:</b> GREATER NORTH		
12.1	<p>KZPRERC2716866 - EMTSHEBHENI/BHAMBAYI TO PINETOWN</p> <p>FROM EMTSHEBHENI TAXI RANK LEFT TO M25, PICK UP PASSENGERS, LEFT TO ANATORIA, PICK UP PASSENGERS, RIGHT TO XOLANI MNGADI, PICK UP PASSENGERS, RIGHT TO JABU BLOSE, RIGHT TO PAT MARSHALL, AND RETURN BACK ON PAT MARSHALL, LEFT TO MACHWANE MZIMELA ROAD, RIGHT TO MADALA NJIYELA ROAD, RIGHT TO WHITE CITY, PASS RAMA TUCK SHOP, LEFT TO MACHWANE MZIMELA ROAD, RIGHT TO UNNAMED ROAD, RIGHT TO UNNAMED ROAD AGAIN, RETURN BACK ON UNNAMED ROAD IN WHITE CITY, LEFT TO UNNAMED ROAD, LEFT TO BEN MGOBHOZI CLOSE, LEFT TO MACHWANE MZIMELA ROAD, RIGHT TO SIPHO DUBE ROAD, LEFT TO MBUSO SHANGASE ROAD, RIGHT TO GUGU NGUBANE STREET, LEFT TO UNNAMED ROAD, LEFT TO UNNAMED ROAD AGAIN, LEFT TO M25, RIGHT TO M5, LEFT TO SHEPSTONE ROAD, RIGHT TO CROMPTON ROAD, RIGHT TO JOSIAH GUMEDE, INTO HENRY PENNINGTON ROAD, BECOMES RICHMOND ROAD, LEFT TO ANDERSON, RIGHT TO KINGS ROAD, INTO RANK NO. 149 IN PINETOWN NEXT TO CHICKEN LICKEN AND RETURN ON THE SAME ROUTE.</p> <p>ALTERNATIVE ROUTE TO PINETOWN</p> <p>FROM EMTSHEBHENI TAXI RANK LEFT TO M25, PICK UP PASSENGERS, LEFT TO ANATORIA, PICK UP PASSENGERS, RIGHT TO XOLANI MNGADI, PICK UP PASSENGERS, RIGHT TO JABU BLOSE, RIGHT TO PAT MARSHALL, AND RETURN BACK ON PAT MARSHALL, LEFT TO MACHWANE MZIMELA ROAD, RIGHT TO MADALA NJIYELA ROAD, RIGHT TO WHITE CITY, PASS RAMA TUCK SHOP, LEFT TO MACHWANE MZIMELA ROAD, RIGHT TO UNNAMED ROAD, RIGHT TO UNNAMED ROAD AGAIN, RETURN BACK ON UNNAMED ROAD IN WHITE CITY, LEFT TO UNNAMED ROAD, LEFT TO BEN MGOBHOZI CLOSE, LEFT TO MACHWANE MZIMELA ROAD, RIGHT TO SIPHO DUBE ROAD, LEFT TO MBUSO SHANGASE ROAD, RIGHT TO GUGU NGUBANE STREET, LEFT TO UNNAMED ROAD, LEFT TO UNNAMED ROAD AGAIN, LEFT TO M25, PICK UP PASSENGERS, RIGHT TO JOIN N2, OFFRAMP TO M19, OFFRAMP TO ST. JOHNS AVENUE, RIGHT TO JOSIAH GUMEDE, RIGHT TO ALEXANDRA ROAD, SET DOWN PASSENGERS, RIGHT TO TRAFFORD ROAD, INTO HENRY PENNINGTON ROAD, BECOMES RICHMOND ROAD, LEFT TO ANDERSON, RIGHT TO KINGS ROAD, INTO RANK NO. 149 IN PINETOWN NEXT TO CHICKEN LICKEN AND RETURN ON THE SAME ROUTE.</p> <p>NOTE: ON RETURN TRIP THE VEHICLE SETS DOWN PASSENGERS FROM M25 AND AROUND INANDA AREA.</p>		
12.2	<p>KZPRERC2716915 - EMTSHEBHENI/ MVABA, OGDWENI TO DURBAN</p> <p>FROM EMTSHEBHENI RIGHT TO M27, LEFT TO JOHN NXUMALO, RIGHT TO MVABA ROAD, RIGHT TO JOHN NXUMALO ROAD, LEFT TO UNNAMED ROAD, RIGHT TO UNNAMED ROAD TO OGDWENI, RETURN BACK ON UNNAMED ROAD, RIGHT TO JOHN NXUMALO ROAD, RIGHT TO MAFUKUZELA HIGHWAY, LEFT TO M25, PICK UP PASSENGERS, RIGHT TO N2, LEFT TO INANDA ROAD, INTO SEA COW LAKE ROAD, RIGHT NORTH COAST ROAD, INTO SOLDIERS WAY AND PROCEED TO SOLDIERS WAY TAXI RANK OR RIGHT TO LEOPOLD STREET, RIGHT TO WARWICK AVENUE, INTO CENTENARY ROAD AND PROCEED TO CENTENARY ROAD TAXI RANK.</p>		
12.3	<p>KZPRERC2716964 - EMTSHEBHENI/ ETAFULENI TO DURBAN</p> <p>FROM EMTSHEBHENI TAXI RANK RIGHT TO M27 PICK UP PASSENGERS, RIGHT TO UNNAMED ROAD, PICK UP PASSENGERS, RIGHT TO UNNAMED ROAD AGAIN, RIGHT TO UNNAMED ROAD AGAIN, LEFT TO UNNAMED ROAD, PICK UP PASSENGERS, RETURN BACK ON UNNAMED ROAD, LEFT TO UNNAMED ROAD, PICK UP PASSENGERS, RETURN BACK ON UNNAMED ROAD TO THE AREA CALLED MPUMALANGA 1 PICK UP PASSENGERS, INTO MPUMALANGA 2 PICK UP PASSENGERS, LEFT TO M27, PICK UP PASSENGERS, LEFT TO M25, PICK UP PASSENGERS, RIGHT TO N2, LEFT TO INANDA ROAD, (M21), OFFRAMP, LEFT TO INANDA ROAD, INTO SEA COW LAKE ROAD, RIGHT TO NORTH COAST ROAD, INTO UMGENI ROAD, INTO SOLDIERS WAY AND PROCEED INTO SOLDIERS WAY TAXI RANK.</p>		



# transport

Department:  
Transport  
Province of KwaZulu-Natal

# GAZETTE

LGKZNG20-2019-AUG

REGION: ALL

1) <b>Application Number:</b> APP0112985	2) <b>Gazette Number:</b> LGKZNG20-2019-AUG
3) <b>Applicant:</b> S MCHUNU <b>ID NO.</b> 9003200551088 <b>Association:</b> INANDA TAXI OWNERS ASSOCIATION	4) <b>Applicant Address:</b> M196 FEZELA ROAD KWAMASHU 4359
5) <b>Existing Licence Holder:</b> NOT APPLICABLE <b>ID NO.</b> NOT APPLICABLE	6) <b>Existing Licence Holder Address:</b> NOT APPLICABLE
7) <b>Type of application:</b> ADD AUTHORISATIONS/ROUTES	8) <b>Operating Licence Number:</b> LGKZN1403001174
9) <b>Vehicle Type:</b> MINIBUS	10) 1 X 15 (SEATED) + 0 (STANDING)
11) <b>Region:</b> GREATER NORTH	
12.1	<p>KZPRERC2716866 - EMTSHEBHENI/BHAMBAYI TO PINETOWN</p> <p>FROM EMTSHEBHENI TAXI RANK LEFT TO M25, PICK UP PASSENGERS, LEFT TO ANATORIA, PICK UP PASSENGERS, RIGHT TO XOLANI MNGADI, PICK UP PASSENGERS, RIGHT TO JABU BLOSE, RIGHT TO PAT MARSHALL, AND RETURN BACK ON PAT MARSHALL, LEFT TO MACHWANE MZIMELA ROAD, RIGHT TO MADALA NJIYELA ROAD, RIGHT TO WHITE CITY, PASS RAMA TUCK SHOP, LEFT TO MACHWANE MZIMELA ROAD, RIGHT TO UNNAMED ROAD, RIGHT TO UNNAMED ROAD AGAIN, RETURN BACK ON UNNAMED ROAD IN WHITE CITY, LEFT TO UNNAMED ROAD, LEFT TO BEN MGOBHOZI CLOSE, LEFT TO MACHWANE MZIMELA ROAD, RIGHT TO SIPHO DUBE ROAD, LEFT TO MBUSO SHANGASE ROAD, RIGHT TO GUGU NGUBANE STREET, LEFT TO UNNAMED ROAD, LEFT TO UNNAMED ROAD AGAIN, LEFT TO M25, RIGHT TO M5, LEFT TO SHEPSTONE ROAD, RIGHT TO CROMPTON ROAD, RIGHT TO JOSIAH GUMEDE, INTO HENRY PENNINGTON ROAD, BECOMES RICHMOND ROAD, LEFT TO ANDERSON, RIGHT TO KINGS ROAD, INTO RANK NO. 149 IN PINETOWN NEXT TO CHICKEN LICKEN AND RETURN ON THE SAME ROUTE.</p> <p>ALTERNATIVE ROUTE TO PINETOWN</p> <p>FROM EMTSHEBHENI TAXI RANK LEFT TO M25, PICK UP PASSENGERS, LEFT TO ANATORIA, PICK UP PASSENGERS, RIGHT TO XOLANI MNGADI, PICK UP PASSENGERS, RIGHT TO JABU BLOSE, RIGHT TO PAT MARSHALL, AND RETURN BACK ON PAT MARSHALL, LEFT TO MACHWANE MZIMELA ROAD, RIGHT TO MADALA NJIYELA ROAD, RIGHT TO WHITE CITY, PASS RAMA TUCK SHOP, LEFT TO MACHWANE MZIMELA ROAD, RIGHT TO UNNAMED ROAD, RIGHT TO UNNAMED ROAD AGAIN, RETURN BACK ON UNNAMED ROAD IN WHITE CITY, LEFT TO UNNAMED ROAD, LEFT TO BEN MGOBHOZI CLOSE, LEFT TO MACHWANE MZIMELA ROAD, RIGHT TO SIPHO DUBE ROAD, LEFT TO MBUSO SHANGASE ROAD, RIGHT TO GUGU NGUBANE STREET, LEFT TO UNNAMED ROAD, LEFT TO UNNAMED ROAD AGAIN, LEFT TO M25, PICK UP PASSENGERS, RIGHT TO JOIN N2, OFFRAMP TO M19, OFFRAMP TO ST. JOHNS AVENUE, RIGHT TO JOSIAH GUMEDE, RIGHT TO ALEXANDRA ROAD, SET DOWN PASSENGERS, RIGHT TO TRAFFORD ROAD, INTO HENRY PENNINGTON ROAD, BECOMES RICHMOND ROAD, LEFT TO ANDERSON, RIGHT TO KINGS ROAD, INTO RANK NO. 149 IN PINETOWN NEXT TO CHICKEN LICKEN AND RETURN ON THE SAME ROUTE.</p> <p>NOTE: ON RETURN TRIP THE VEHICLE SETS DOWN PASSENGERS FROM M25 AND AROUND INANDA AREA.</p>
12.2	<p>KZPRERC2716915 - EMTSHEBHENI/ MVABA, OGDWENI TO DURBAN</p> <p>FROM EMTSHEBHENI RIGHT TO M27, LEFT TO JOHN NXUMALO, RIGHT TO MVABA ROAD, RIGHT TO JOHN NXUMALO ROAD, LEFT TO UNNAMED ROAD, RIGHT TO UNNAMED ROAD TO OGDWENI, RETURN BACK ON UNNAMED ROAD, RIGHT TO JOHN NXUMALO ROAD, RIGHT TO MAFUKUZELA HIGHWAY LEFT TO M25, PICK UP PASSENGERS, RIGHT TO N2, LEFT TO INANDA ROAD, INTO SEA COW LAKE ROAD, RIGHT NORTH COAST ROAD, INTO SOLDIERS WAY AND PROCEED TO SOLDIERS WAY TAXI RANK OR RIGHT TO LEOPOLD STREET, RIGHT TO WARWICK AVENUE, INTO CENTENARY ROAD AND PROCEED TO CENTENARY ROAD TAXI RANK.</p>
12.3	<p>KZPRERC2716964 - EMTSHEBHENI/ ETAFULENI TO DURBAN</p> <p>FROM EMTSHEBHENI TAXI RANK RIGHT TO M27 PICK UP PASSENGERS, RIGHT TO UNNAMED ROAD, PICK UP PASSENGERS, RIGHT TO UNNAMED ROAD AGAIN, RIGHT TO UNNAMED ROAD AGAIN, LEFT TO UNNAMED ROAD, PICK UP PASSENGERS, RETURN BACK ON UNNAMED ROAD, LEFT TO UNNAMED ROAD, PICK UP PASSENGERS, RETURN BACK ON UNNAMED ROAD TO THE AREA CALLED MPUMALANGA 1 PICK UP PASSENGERS, INTO MPUMALANGA 2 PICK UP PASSENGERS, LEFT TO M27, PICK UP PASSENGERS, LEFT TO M25, PICK UP PASSENGERS, RIGHT TO N2, LEFT TO INANDA ROAD, (M21), OFFRAMP, LEFT TO INANDA ROAD, INTO SEA COW LAKE ROAD, RIGHT TO NORTH COAST ROAD, INTO UMGENI ROAD, INTO SOLDIERS WAY AND PROCEED INTO SOLDIERS WAY TAXI RANK.</p>



## transport

Department:  
Transport  
Province of KwaZulu-Natal

## GAZETTE

LGKZNG20-2019-AUG

REGION: ALL

1)	<b>Application Number:</b> APP0112997	2)	<b>Gazette Number:</b> LGKZNG20-2019-AUG
3)	<b>Applicant:</b> SA NGCOBO <b>ID NO.</b> 5502275290088 <b>Association:</b> NOT AVAILABLE	4)	<b>Applicant Address:</b> F22030 MOZAMBIQUE AREA AMAOTI INANDA 4310
5)	<b>Existing Licence Holder:</b> NOT APPLICABLE <b>ID NO.</b> NOT APPLICABLE	6)	<b>Existing Licence Holder Address:</b> NOT APPLICABLE
7)	<b>Type of application:</b> NEW OPERATING LICENCE	8)	<b>Operating Licence Number:</b> NOTAVAILABLE
9)	<b>Vehicle Type:</b> OTHER	10)	1 X 0 (SEATED)
11)	<b>Region:</b> DURBAN WEST		
12.1	<p>KZPRERC2793208 - SCHOLARS AND THEIR PERSONAL EFFECTS: NO. F22030 MOZAMBIQUE AREA AMAOTI TO ESSELEN PRIMARY SCHOOL THE VEHICLE START AT HOME HOUSE NO.F22030 MOZAMBIQUE AREA AMAOTI, INANDA WITH 2 LEARNERS DRIVE STRAIGHT TO THE FIRST HOUSE AT MPHENI PLACE AND PICK UP 1 LEARNER AND AT THE SECOND HOUSE PICK UP 2 LEARNERS CONTINUE STRAIGHT TO THE THIRD HOUSE AND PICK UP 3 LEARNERS AND ON THE FORTH HOUSE PICK UP 2 LEARNERS THEN DRIVE TO GCINA MBHELE ROAD GO DOWN TO D403 JUBILE ROAD TAKE RIGHT DRIVE STRAIGHT TILL REACH MAZWI MBHELE STREET AND PICK UP 2 LEARNERS PASS MALUMES TUCKSHOP CONTINUE STRAIGHT USING THE SAME ROAD AND POICK UP 2 LEARNERS AT THE HOUSE BY MTSHATI TUCKSHOP THEN CONTINUE TO PICK UP 1 LEARNER AT THE FOLLOWING HOUSE TAKE LEFT ON THE MAIN ROAD DRIVE STRAIGHT TAKE RIGHT AND STOP AT ZWAKELE PRIMARY SCHOOL AND DROP OFF 7 LEARNERS TURN BACK RIGHT AND GO BACK TO MAIN ROAD D403 TAKE LEFT CONTINUE STRAIGHT AND STOP AT OKUHLE CRECHE OPPOSITE RATANS SUPER MARKET AND DROP OFF 6 LEARNERS DRVE STRAIGHT UP TILL REACH A T.JUNCTION THEN TAKE LEFT TO KHETHANIPHI NDLOVU ROAD CONTINUE STRAIGHT TILL REACH WESTHERM DRIVE AND DROP OFF 3 TEARNERS AT PHOENIX HEIGHTS PRIMARY SCHOOL CONTINUE STRAIGHT TO CARDHAM DRIVE CONTINUE AND STOP AT BROOKEDALE PRIMARY SCHOOT AT WHEATBROOKE AVENUE DROP OFF 1 LEARNER MAKE A U.TURN DRIVE BACK TO CARDHAM DRIVE AND TAKE LENHAM TURN LEFT AND DRIVE TO BUFFLEN ROAD THEN TAKE LEFT TO ESSELEN PRIMARY SCHOOL AND DROP OFF 1 LEARNER DRIVE BACK HOME AND PARK WAIT FOR SCHOOL TO DEPARTURE. USE THE SAME ROUTE AFTERNOON TO PICK UP LEARNERS AND DROP OFF LEARNERS AT THEIR STATIONS.</p>		





# transport

Department:  
Transport  
Province of KwaZulu-Natal

# GAZETTE

LGKZNG20-2019-AUG

REGION: ALL

1)	<b>Application Number:</b> APP0113340	2)	<b>Gazette Number:</b> LGKZNG20-2019-AUG
3)	<b>Applicant:</b> ST NTOMBELA <b>ID NO.</b> 7706240923081 <b>Association:</b> KWANGWANASE TAXI ASSOCIATION	4)	<b>Applicant Address:</b> PO BOX 494 KWANGWANASE KWAZULU-NATAL 3973
5)	<b>Existing Licence Holder:</b> TJ NTOMBELA <b>ID NO.</b> 4804250298081	6)	<b>Existing Licence Holder Address:</b> PO BOX 494 KWANGWANASE 3973
7)	<b>Type of application:</b> DECEASED TRANSFER	8)	<b>Operating Licence Number:</b> LGKZN0603000313
9)	<b>Vehicle Type:</b> MINIBUS	10)	1 X 15 (SEATED) + 0 (STANDING)
11)	<b>Region:</b> UMKHANYAKUDE		
12.1	22079A21004R10052191 - KWANGWANASE TO DURBAN FROM KWANGWANASE WE TAKE R22/5 WEST ROAD, STRAIGHT TO PHELINDABA CYCLE, TURN LEFT TO R22, PASS NGUTSHANE, PASS MSELENI, MBAZWANA, PASS LOWER MKUZE, MDUKU, PASS HLUHLUWE, STRAIGHT TO WEST ROAD, TURN LEFT TO N2, SOUTH PASS MFEKAYI, MTUBATUBA, PASS MBONAMBI, TO MANDENI AND ONLY DROP PASSENGERS, PASS STANGER TAXI RANK, EMPANGENI, MAHARINI, GINGINDLOVU, STANGER ROAD TO DURBAN, MHLANGA TO THE ROBOD NEAR CASINO, WE TAKE ARGUI STREET, WE PASS TRAIN BRIDGE, TURN LEFT R102, MNGENI ROAD, PASS DURBAN STATION TO THE YMCA TAXI AND RETURN USING THE SAME ROUTE.		
12.2	22079A2207XJ10052192 - KWANGWANASE TO EMPANGENI FROM KWANGWANASE WE TAKE R22/5 WEST ROAD, STRAIGHT TO EPHELINDABA CYCLE AND CONTINUE TO R522/5, PASS SKHEMELE AND CROSS PONGOLA RIVER, PASS MALWALWA BOOM GATE PASS BHAMBANANA AND TURN LEFT TO R522/1 TO JOZINI PASS NKOKONI, TURN LEFT TO N2 SOUTH, STRAIGHT N2, PASS MKUZE, PASS BABAYALAA HOTEL, PASS HLUHLUWE, PASS MTUBA, VIA MBONAMBI, PASS NSELENI STRAIGHT N2 Y-JUNCTION, TURN RIGHT TO R102, WE GO STRAIGHT TO THE SECOND ROBOT, TURN LEFT, TAKE RIGHT TO TANNER ROAD, TURN LEFT TO B-RANK AND RETURN TO SAME ROUTE.		
12.3	22079A22079A00052194 - KWANGWANASE TO INGWAVUMA FROM KWANGWANASE TAXI RANK WE TAKE R22/5 WEST ROAD, PASS PHELINDABA CYCLE, WE TAKE R522/5 STRAIGHT TO SCABAZINI, PASS SKHEMELELE PASS MAKWAKWA, BHAMBANANA AND PROCEED STRAIGHT INGWAVUMA ROPAD, PASS NTABEYENGWE TO INGWAVUMA TAXI RANK AND RETURN TO THE SAME ROUTE.		
12.4	22079A22079A00052195 - KWANGWANASE TO SKHEMELELE FROM KWANGWANASE TAXI RANK WE TAKE R22/5 WEST ROAD, PASS ZANGOMENI, PASS NONDWAYIZA, PASS PHELINDABA CYCLE, PROCEED STRAIGHT TO R522/5, PASS SCABAZINI, PASS MTIKINI AND SKHEMELELE AND RETURN TO THE SAME ROUTE		
12.5	22079A22079A00052196 - KWANGWANASE TO EPHONDWENI FROM KWANGWANASE TAXI RANK WE TAKE R22/5 WEST ROAD, PASS PHELINDABA CYCLE, PROCEED STRAIGHT TO R522/5, PASS SCABAZINI, SHANGWANA, MTIKINI, SKHEMELELE, TURN TO D1894, PASS NDABA CLINIC, OPHONDWENI MARKET, DIRECT AND RETURN USING THE SAME ROUTE		
12.6	22079A22079A00052197 - KWANGWANASE TO MBAZWANA FROM KWANGWANASE TAXI RANK WE TAKE R22/5 WEST ROAD, VIA PHELINDABA CYCLE, RETURN LEFT TO R22/0, PASS NSALAMANGA HIGH SCHOOL VIA GENERAL OR EGAGASINI, NGUTSHANA PASS MLAMULA, MSELENI HOSPITAL, MBAZWANA TAXI RANK, DIRECT AND RETURN ON THE SAME ROUTE		
12.7	22079A22079A00052198 - KWANGWANASE TO MANZENGWENYA FROM KWANGWANASE TAXI RANK WE TAKE R22/5 WEST ROAD, PASS ZANGOMENI, KWA-NONDWAYIZA, PASS PHELINDABA CYCLE, TURN LEFT TO R22/0, PASS KOFI PRIMARY, VILANCE NSALAMANGA HIGH SCHOOL, PASS EGAGASINI, NGUTSHANA, LEFT TO D1849 STRAIGHT TO D1849, PASS MAKATSINI, MAPHOYISENI, EMTHUZINI, PASS HLAHLAMBA STRAIGHT TO CHITHIMUZI AND MANZENGWENYA PRIMARY SCHOOL AND DIRECT AND RETURN USING THE SAME ROUTE		
12.8	22079A22079A00052199 - KWANGWANASE TO EMFIHLWENI FROM KWANGWANASE TAXI RANK WE TAKE R22/5 WEST ROAD, TURN RIGHT INTO D1881, PASS SHAYIANA HIGH SCHOOL, PASS ZAMALEKA TO MASINGA HOME STRAIGHT ROAD TO MFIHLWENI ROYAL AND RETURN TO THE SAME ROUTE		
12.9	22079A22079A00052200 - KWANGWANASE TO KWAPHUZAMINI FROM KWANGWANASE TAXI RANK WE TAKE R22/5 EASTERN / NORTH LALA LODGE, PASS STAR OF THE SEA HIGH SCHOOL NEAR BORDER RIGHT TO SOKA LEZANGOMA, TURN LEFT ROAD NO NUMBER TO KWAPHUZA BORDER, PASS NAZARETH CHURCH TEMPLE AND MTHWETHWA OLD SHOP, STRAIGHT KWAPHUZA MINI BORDER POST DIRECT AND RETURN ON THE SAME ROUTE		



## transport

Department:  
Transport  
Province of KwaZulu-Natal

## GAZETTE

LGKZNG20-2019-AUG  
REGION: ALL

1)	<b>Application Number:</b> APP0113616	2)	<b>Gazette Number:</b> LGKZNG20-2019-AUG
3)	<b>Applicant:</b> SHESHU ZENZELE TRADING ENTERPRISES (PTY) LTD <b>ID NO.</b> 2014/222962/07 <b>Association:</b> NOT AVAILABLE	4)	<b>Applicant Address:</b> PO BOX 08212 INANDA DURBAN 4310
5)	<b>Existing Licence Holder:</b> NOT APPLICABLE <b>ID NO.</b> NOT APPLICABLE	6)	<b>Existing Licence Holder Address:</b> NOT APPLICABLE
7)	<b>Type of application:</b> NEW OPERATING LICENCE	8)	<b>Operating Licence Number:</b> NOTAVAILABLE
9)	<b>Vehicle Type:</b> OTHER	10)	1 X 0 (SEATED)
11)	<b>Region:</b> DURBAN WEST		
12.1	<p>KZPRERC2793404 - SCHOLARS AND THEIR PERSONAL EFFECTS: NO.1722 DUBE VILLAGE MALL TO FERNDALE PRIMARY SCHOOL</p> <p>FIRST LOAD THE VEHICLE START AT HOME HOUSE NO.1722 DUBE VILLAGE MALL THEN TURN LEFT JOIN UNNAMED ROAD GO STRAIGHT TILL BHAMBAYISUPER MARKET TO PICK UP 1 LEARNER AT HOUSE NO.1644 THEN GO UP TO PICK UP 3 LEARNERS AT HOUSE NO.1989 THEN PROCEED WITH UNNAMED ROAD NEXT TO THE PARK PICK UP 2 LEARNERS AT HOUSE NO.1284 THEN TURN BACK TO MAIN ROAD.THEN GO WITH M25 THEN TURN LEFT GO UP PASS GANDHI SETTLEMENT GO STRAIGHT JOIN WESTHAM DRIVE TO DROP OFF ALL LEARNERS AT LENHAM PRMARY SCHOOL.</p> <p>SECOND LOAD FROM LENHAM PRIMARY SCHOOL GO BACK TO OHLANGE INSITUTE TO PICK UP 6 LEARNERS AT HOUSE NO'1284 THEN JOIN M25 TO PICK UP 2 LEARNERS AT EKUPHAKAMENI HOUSE NO.1722 JOIN UNNAMED ROAD THEN GO STRAIGHT PASS MAMBA STORES TO IOIN PHOENIX HIGHWAY TO DROP OFF 2 LEARNERS AT PHOENIX HEIGHT PRIMARY SCHOOT THEN GTURN RIGHT GO STRAIGHT TO DROP OFF 6 LEARNERS AT FERNDALE PRIMARY SCHOOL.THEN GO BACK HOME TO PARK WAIT FOR SCHOOL DEPARTURE.</p> <p>USE THE SAME ROUTE AFTERNOON WHEN PICK UP LEARNERS FROM SCHOOL TO DROP OFF ALL LEARNERS AT THEIR STATION.</p>		



## transport

Department:  
Transport  
Province of KwaZulu-Natal

## GAZETTE

LGKZNG20-2019-AUG

REGION: ALL

1)	<b>Application Number:</b> APP0113662	2)	<b>Gazette Number:</b> LGKZNG20-2019-AUG
3)	<b>Applicant:</b> A PILLAY <b>ID NO.</b> 5404270097081 <b>Association:</b> NOT AVAILABLE	4)	<b>Applicant Address:</b> 473 RAINHAM 325 STONEBRIDGE DRIVE PHOENIX 4068
5)	<b>Existing Licence Holder:</b> NOT APPLICABLE <b>ID NO.</b> NOT APPLICABLE	6)	<b>Existing Licence Holder Address:</b> NOT APPLICABLE
7)	<b>Type of application:</b> NEW OPERATING LICENCE	8)	<b>Operating Licence Number:</b> NOTAVAILABLE
9)	<b>Vehicle Type:</b> OTHER	10)	1 X 0 (SEATED)
11)	<b>Region:</b> DURBAN CENTRAL		
12.1	<p>KZPRERC2793551 - SCHOLARS AND THEIR PERSONAL EFFECTS: 473 RAINHAM ROAD, STONEBRIDGE DRIVE TO PHOENIX PIONEER PRIMARY SCHOOL THE VEHICLE STARTS FROM HOME AT 473 RAINHAM ROAD, STONEBRIDGE DRIVE WITH 2 LEARNERS THEN TURN RIGHT TO JOIN GREENBURY DRIVE THEN PROCEED STRAIGHT AND TURN LEFT TO JOIN RAINHAM ROAD AND PROCEED STRAIGHT AND TURN LEFT TO JOIN FEN ROAD AND PROCEED STRAIGHT AND TURN RIGHT TO JOIN PHOENIX HIGHWAY AND PROCEED STRAIGHT AND TURN LEFT TO JOIN ROCKFORD DRIVE AND CONTINUE STRAIGHT AND TURN RIGHT TO JOIN REDBERRY ROAD PROCEED AND TURN LEFT ONTO RUSTON PLACE AND PROCEED STRAIGHT AND TURN LEFT TO JOIN ROCKLING CLOSE TO PICK UP 1 LEARNER AT 2 ROCK GARDEN PLACE THEN MAKE A U-TURN BAEK TO ROCKLING CLOSE AND TURN RIGHT TO PICK UP 2 LEARNERS AT TO POTCLAY PLACE, THEN MAKE A U-TURN ONTO GLAYRFIELD DRIVE AND PROCEED STRAIGHT AND TURN RIGHT TO JOIN ROCKFORD DRIVE AND PROCEED STRAIGHT AND TURN RIGHT TO JOIN PHOENIX HIGHWAY AND PROCEED STRAIGHT &amp; TURN TO STONEBRIDGE DRIVE THEN PROCEED AND TURN LEFT TO PICK UP 1 LEARNER AT 29 KEYBRIDGE DRIVE THEN MAKE A U-TURN PROCEED AND TURN LEFT TO PICK UP 1 LEARNER AT, 162 STONEBRIDGE DRIVE THEN PROCEED STRAIGHT AND TURN LEFT TO DROP OFF ALL LEARNERS AT PHOENIX PIONEER PRIMARY SGHOOOL. THEN GO BACK HOME AND PARK &amp; WAIT FOR SCHOOL DEPARTURE. USE THE SAME ROUTE IN THE AFTERNOON.</p>		



## transport

Department:  
Transport  
Province of KwaZulu-Natal

## GAZETTE

LGKZNG20-2019-AUG

REGION: ALL

1)	<b>Application Number:</b> APP0113713	2)	<b>Gazette Number:</b> LGKZNG20-2019-AUG
3)	<b>Applicant:</b> DT ZIKALI <b>ID NO.</b> 5303150478082 <b>Association:</b> MPUMALANGA AND DISTRICT TAXI ASSOCIATION	4)	<b>Applicant Address:</b> 11 ROBERTSON RD CAMPERDOWN 3720
5)	<b>Existing Licence Holder:</b> IM ZIKHALI <b>ID NO.</b> 5404305687088	6)	<b>Existing Licence Holder Address:</b> 545 CAMPERDOWN CAMPERDOWN 3720
7)	<b>Type of application:</b> DECEASED TRANSFER	8)	<b>Operating Licence Number:</b> LGKZN1503001984
9)	<b>Vehicle Type:</b> MINIBUS	10)	1 X 15 (SEATED) + 0 (STANDING)
11)	<b>Region:</b> DURBAN WEST		
12.1	22065P22065Q00052034 - MPUMALANGA TAXI RANK TO CATO RIDGE AND ABBATOIR. FROM MPUMALANGA TAXI RANK – MEYIWA MAIN ROAD, TURN LEFT 2011 STREET, TURN RIGHT 74095 STREET, TURN LEFT P385 BECOMING R103/P1-3, TURN LEFT P423 / EDDY HAGAN, DRIVE INTO CATO RIDGE ABBATOIR TAXI RANK AND RETURN BACK ON THE SAME ROUTE.		
12.2	22065P22065F10052033 - MPUMALANGA – CAMPERDOWN. INBOUND: FROM MPUMALANGA. ROUTE: P385, N3, P418, CHURCH STREET, VR PLANK SQUARE TO CAMPERDOWN TAXI RANK – ADJACENT TO CAMPERDOWN STATION (KPC 0021). OUTBOUND: FROM CAMPERDOWN TAXI RANK – ADJACENT TO CAMPERDOWN STATION (KPC0021) ROUTE: VR PLANK SQUARE, SHEPSTONE, BISHOP, P418, N3, P385 TO MPUMALANGA.		
12.3	22065P22065P00052035 - MPUMALANGA TAXI RANK TO UMLAAS ROAD. INBOUND: FROM MPUMALANGA TAXI RANK, TURN RIGHT TO MEYIWA MAIN ROAD, TURN LEFT 2011 STREET, TURN RIGHT 74095 STREET, TURN LEFT P385, TURN LEFT R603. ROUTE: GEORGEDALE, CATO RIDGE, CAMPERDOWN DESTINATION UMLAAS ROAD. OUTBOUND: FROM UMLAAS ROAD, R603, N3, MPUMALANGA / INCHANGA / CATO RIDGE OFF-RAMP – JOIN R103, TURN RIGHT GEORGEDALE ROAD, MEYIWA MAIN ROAD. ROUTE: CAMPERDOWN, CATO RIDGE, GEORGEDALE DESTINATION MPUMALANGA TOWNSHIP (ALL SECTIONS INCLUDING EMALANGENI).		
12.4	22065P22019O10052040 - MPUMALANGA TAXI RANK TO MATATIELE. INBOUND: FROM MPUMALANGA TAXI RANK, TURN RIGHT TO MEYIWA ROAD, TURN LEFT TO GEORGEDALE ROAD, JOIN R103, N3 TO PIETERMARITZBURG, AND TURN OFF TO R56 UMLAAS ROAD. ROUTE: RICHMOND, IXOPO, UMZIMKHULU, KOSTAD TO OFFLOAD MATATIELE, MARKET STREET, STATION ROAD, INTO MATATIELE TAXI RANK. OUTBOUND: FROM MATATIELE TAXI RANK, STATION ROAD, MARKET ROAD, 56 TO UMLAAS ROAD ROUTE: UMLAAS ROAD, CAMPERDOWN, CATO RIDGE GEORGEDALE TO MPUMALANGA TOWNSHIP AND EMALANGENI.		
12.5	22065K2206R400052047 - MPUMALANGA TO WESTMEAD FROM MPUMALANGA TAXI RANK ON MEYIWA MAIN ROAD, TURN LEFT 2011 STREET, TURN RIGHT 74095 STREET, TURN RIGHT P385, TURN RIGHT N3, PASS MARIANHILL TOLL PLAZA, LEFT RICHMOND ROAD, LEFT WESTMEAD ROAD, LEFT ALEXANDER ROAD, RIGHT TRAFFORD ROAD, LEFT RICHMOND ROAD, LEFT SWANFIELD ROAD, LEFT INTO TAXI HOLDING ON COMMERCIAL ROAD AND RETURN BACK ON THE SAME ROUTE TO ALL UNITS WITHIN MPUMALANGA		
12.6	22065K2206LS00052048 - MPUMALANGA TAXI RANK TO DURBAN. FROM MPUMALANGA TAXI RANK ON MEYIWA MAIN ROAD, TURN LEFT 2011 STREET, TURN RIGHT 74095 STREET, TURN RIGHT P385, TURN RIGHT N3, PASS MARIANHILL TOLL PLAZA, OR N3, LEFT M13, LEFT OLD MAIN ROAD PINETOWN, RIGHT STAPLETON ROAD, LEFT M13, LEFT N3, TURN LEFT INTO BEREA ROAD NORTH, RIGHT INTO BEREA ROAD, INTO WEST STREET, LEFT TURN RUSSELL STREET AND RANK AT THE INTERSECTION OF RUSSELL STREET AND PINE STREET. ALTERNATIVE ROUTE: FROM BEREA ROAD NORTH, INTO OLD DUTCH ROAD, INTO ALICE STREET, TURN RIGHT INTO GREY STREET, BECOMING BROAD STREET, RIGHT TURN SMITH STREET, RIGHT TURN RUSSELL STREET AND PROCEED TO RANK AS ABOVE, RETURN TRIP – FROM RANK AT THE INTERSECTION OF PINE STREET, LEFT TURN INTO N3, FROM THE N3 DRIVE BACKWARDS ON THE SAME ROUTE AS THE FORWARD TRIP.		
12.7	22065K22065K00052050 - CHARTER SERVICE FROM MPUMALANGA TAXI RANK TO POINT WITHIN THE PROVINCE OF KZN ONLY.NO PICKING UP OR SETTING DOWN OF PASSENGERS EN ROUTE.		



## transport

Department:  
Transport  
Province of KwaZulu-Natal

## GAZETTE

LGKZNG20-2019-AUG

REGION: ALL

12.8	<p>22065P22068T10052032 - MPUMALANGA - PIETERMARITZBURG (VIA CHURCH STREET).</p> <p>INBOUND: FROM MPUMALANGA, P385, N3, N3/P338 (UMLAAS ROAD) INTERCHANGE, N3, MARKET ROAD INTERCHANGE, N3, BHAMBATHA (GREYTOWN), CHURCH, MASUKWANA (EAST), BOOM STREET TO BOOM / RETIEF TAXI TERMINAL (KPC0013).</p> <p>OUTBOUND: FROM BOOM / TAXI TERMINAL (KPC0013), BOOM STREET, MASUKWANA STREET (EAST), ECHO ROAD, ORTHMANN, N3, N3/P338 (UMLAAS ROAD), INTERCHANGE, N3, P385.</p> <p>ALTERNATIVE – INBOUND</p> <p>(A) P385, N3, P418, CHURCH STREET, VR PLANK SQUARE (CAMPERDOWN TAXI RANK KPX0021, VR PLANK SQUARE, SHEPSTONE, BISHOP, P418, N3 / P338 (UMLAAS ROAD) INTERCHANGE, N3, MARKET ROAD INTERCHANGE, N3, BHAMBATHA (GREYTOWN), CHURCH STREET, MASUKWANA (EAST), BOOM.</p> <p>(B) P385, N3, P418, CHURCH STREET, VR PLANK SQUARE (CAMPERDOWN TAXI RANK KPX 0021), VR PLANK SQUARE, SHEPSTONE, BISHOP, P418, N3 / P338 (UMLAAS ROAD), INTERCHANGE, N3, MARKET ROAD INTERCHANGE, N3, ARMITAGE, CHATTERTON, BOSHOF, BOOM STREET, RETIEF STREET, PIETERMARITZ STREET, PINE STREET, BOOM STREET.</p> <p>ALTERNATIVE – OUTBOUND,</p> <p>(A) BOOM STREET, MASUKWANA (EAST), ECHO, ORTHMANN, N3, N3 / P338 (UMLAAS ROAD) INTERCHANGE, P418, CHURCH STREET, VR PLANK SQUARE, SHEPSTONE, BISHOP, P418, N3, P385.</p> <p>RESTRICTIONS: ALONG MARKET ROAD, OFF-RAMP TO MARKET ROAD, ON-RAMP, ONLY OFFLOADING OF PASSENGERS IS PERMITTED. THE LOADING OF PASSENGERS ALONG THIS SECTION OF THE ROUTE IS NOT PERMITTED.</p>
12.9	<p>22065P22065P00052043 - MPUMALANGA TO HAMMERSDALE</p> <p>FROM (ORIGIN): MPUMALANGA TAXI RANK ON MEYIWA MAIN ROAD, TURN LEFT 2011 STREET, TURN RIGHT 74095 STREET, TURN RIGHT P385, RIGHT TURN KELLY ROAD, TURN LEFT ANDERSON ROAD ELANGENI INDUSTRIES AND RETURN BACK ON THE SAME ROUTE TO ALL UNITS WITHIN MPUMALANGA (INCLUDING EMALANGENI)</p>
12.10	<p>22065P2206RK00052046 - MPUMALANGA TAXI RANK TO PINETOWN.</p> <p>8. FROM MPUMALANGA TAXI RANK ON MEYIWA MAIN ROAD, TURN LEFT 2011 STREET, TURN RIGHT 74095 STREET, TURN RIGHT P385, TURN RIGHT N3, LEFT M13, PASS EVERTON, MAYTIME STORES, KLOOF, LEFT TURN OLD MAIN ROAD, RIGHT ANDERSON ROAD, LEFT TURN STANFIELD LANE, RIGHT INTO HILL STREET BUS RANK AND RETURN BACK ON THE SAME ROUTE TO ALL UNITS WITHIN MPUMALANGA.</p>



## transport

Department:  
Transport  
Province of KwaZulu-Natal

## GAZETTE

LGKZNG20-2019-AUG

REGION: ALL

1)	<b>Application Number:</b> APP0113871	2)	<b>Gazette Number:</b> LGKZNG20-2019-AUG
3)	<b>Applicant:</b> TM SIGOBONGO <b>ID NO.</b> 6108110139081 <b>Association:</b> NOT AVAILABLE	4)	<b>Applicant Address:</b> 620 UMLAZI-Y 12 MPILONHLE PLACE PHILANI VALLEY UMLAZI  4066
5)	<b>Existing Licence Holder:</b> NOT APPLICABLE <b>ID NO.</b> NOT APPLICABLE	6)	<b>Existing Licence Holder Address:</b> NOT APPLICABLE
7)	<b>Type of application:</b> NEW OPERATING LICENCE	8)	<b>Operating Licence Number:</b> NOTAVAILABLE
9)	<b>Vehicle Type:</b> OTHER	10)	1 X 0 (SEATED)
11)	<b>Region:</b> DURBAN WEST		
12.1	<p>KZPRERC2793698 - SCHOLARS AND THEIR PERSONAL EFFECTS: NO: 620 UMLAZI -Y- AREA TO DURBAN EAST PRIMARY SCHOOL THE VEHICLE STARTS AT HOME HOUSE NO: 620 UMLAZI -Y- AREA AND REVERSE TO MY RIGHT TURN RIGHT TO MPILWENHLE ROAD TO PICK UP 5 LEARNERS AT HOUSE Y682 PROCEED TO PICK UP 2 LEARNERS AT HOUSE NO.Y6282 PROCEED TO PICK UP Y6167 PROCEED TO PICK UP 1 LEARNER AT HOUSE NO.Y617 PROCEED PICK 1 AT HOUSE NO.Y617 PROCEED AND PICK UP 1 AT HOUSE NO.Y565 AND THEN PROCEED STRAIGHT AND PASS LEFT PROCEED TO PICK UP 1 LEARNER AT HOUSE NO.Y745 PROCEED AND PICK UP 1 LEARNER AT HOUSE NO.Y557 PROCEED AND PICK UP 1 AT HOUSE NO.Y572 PROCEED TO PICK UP 1 AT HOUSE NO.Y721 THEN TAKE LEFT TO MBOKODO ROAD PROCEED TO PICK UP 3 LEARNERS AT HOUSE NO.Y2473 AT PHILANES PLACE PROCEED PICK UP 3 LEARNERS AT HOUSE NO.Y2655 THEN JOIN M35 HIGHWAY PROCEED TO DROP OFF ALL LEARNERS AT DURBAN EAST PRIMARY SCHOOL. THEN PARK OUTSIDE THE SCHOOL AND WAIT FOR SCHOOL TO DEPARTURE. USE THE SAME ROUTE AFTERNOON TO DROP OFF LEARNERS AT THEIR STATIONS.</p>		



## transport

Department:  
Transport  
Province of KwaZulu-Natal

## GAZETTE

LGKZNG20-2019-AUG

REGION: ALL

1)	<b>Application Number:</b> APP0113900	2)	<b>Gazette Number:</b> LGKZNG20-2019-AUG
3)	<b>Applicant:</b> SS SIGWAZA <b>ID NO.</b> 9003155546083 <b>Association:</b> NOT AVAILABLE	4)	<b>Applicant Address:</b> 417 ANTON LEMBEDE STREET DURBAN 4001
5)	<b>Existing Licence Holder:</b> NOT APPLICABLE <b>ID NO.</b> NOT APPLICABLE	6)	<b>Existing Licence Holder Address:</b> NOT APPLICABLE
7)	<b>Type of application:</b> NEW OPERATING LICENCE	8)	<b>Operating Licence Number:</b> NOTAVAILABLE
9)	<b>Vehicle Type:</b> OTHER	10)	1 X 0 (SEATED)
11)	<b>Region:</b> DURBAN CENTRAL		
12.1	<p>KZPRERC2794090 - SCHOLARS AND THEIR PERSONAL EFFECTS: 417 ANTON LEMBEDE STREET TO GOLDEN HOURS PRIMARY SCHOOL START AT HOME IN HOUSE NUMBER 417 ON ANTONY LEMBEDE STREET THEN TURN LEFT ONTO BROUD STREET AND CARRY ON STRAIGHT THEN TURN LEFT INTO VICTORY EMBANKMENT THEN PICK UP 2 CHILDREN ON HOUSE NO.106 AND CARRY ON STRAIGHT THEN TURN RIGHT ONTO POINT ROAD KEEP STRAIGHT AFTER THAT TURN LEFT ONTO HOSPITAL ROAD THEN LEFT ONTO PRINCE ROAD TAKE 2 CHILDREN ON HOUSE NO.47 AND KEEP STRAIGHT ON THIS ROAD THEN TURN LEFT ON ZACKSTREET PICK UP 1 CHILD ON HOUSE NO 49 AND LEFT ONTO POINT ROAD THEN RIGHT SAME TIME ONTO ANTONY LEMBEDE STREET KEEP STRAIGHT THEN TURN RIGHT STANGER STREET THEN LEFT ONTO PINE STREET AND CARRY ON STRAIGHT THEN TAKE RIGHT ONTO FIELD STREET CARRY ON STRAIGHT THEN TURN LEFT ONTO DERBY STREET AND LEFT MARKET ROAD AND DROP OFF 1 CHILD AT ST ANTHANIS PRLMARY SCHOOL. THEN CARRY ON ONTO MARKET ROAD AND TURN RIGHT INTO STEVE BIKO ROAD KEEP STRAIGHT THEN TAKE RIGHT ONTO BOTANIC ROAD THEN PICK UP 1 CHILD ON HOUSE NO 22 THEN CARRY ON IN THIS ROAD AND TURN RIGHT ONTO SANDILE THUSI ROAD AND THEN DROP OFF 1 CHILD IN ST JAMES PRIMARY SCHOOL AND CARRY ON IN THIS ROAD AND TAKE LEFT ON THE FREEWAY KEEP STRAIGHT AND OFF RAMP THE FREEWAY TAKE LEFT ONTO PEMBROKE ROAD KEEP STRAIGHT AND TURN RIGHT ONTO SOOFIE SOHEB ROAD THEN TURN RIGHT ONTO KRUIN CREST AND DROP OFF 4 CHILDREN AT GOLDEN HOURS PRIMARY SCHOOL. AND PARK OUTSIDE THE SCHOOL TILL AFTERNOON AND USE THE SAME ROUTE GOING BACK HOME DROPPING ALL CHILDREN IN THEIR HOME SAFE.</p>		





## transport

Department:  
Transport  
Province of KwaZulu-Natal

## GAZETTE

LGKZNG20-2019-AUG

REGION: ALL

1)	<b>Application Number:</b> APP0114009	2)	<b>Gazette Number:</b> LGKZNG20-2019-AUG
3)	<b>Applicant:</b> TG NGCOBO <b>ID NO.</b> 7209230348088 <b>Association:</b> KWANDENGEZI TAXI OWNERS ASSOCIATION	4)	<b>Applicant Address:</b> 3 RETIEF STREET PIETERMARITZBURG 3601
5)	<b>Existing Licence Holder:</b> ME NGCOBO <b>ID NO.</b> 6902145514080	6)	<b>Existing Licence Holder Address:</b> 164 MHLATHUZANE RD PINETOWN 3610
7)	<b>Type of application:</b> DECEASED TRANSFER	8)	<b>Operating Licence Number:</b> LGKZN1503002150
9)	<b>Vehicle Type:</b> MINIBUS	10)	1 X 15 (SEATED) + 0 (STANDING)
11)	<b>Region:</b> DURBAN WEST		
12.1	2206RK2206RK00048105 - KWANDENGEZI TO PINETOWN  FROM KWANDENGEZI TAXI RANK IN TOM-TOM ROAD, RIGHT INTO AND ALONG OLD RICHMOND ROAD (MR518 WHICH BECOMES MR468), TURN LEFT INTO THE M1, PROCEED INTO AND ALONG RICHMOND ROAD, INTO WESTMEAD AND BACK INTO RICHMOND ROAD, INTO AND ALONG OLD MAIN ROAD, TURN RIGHT INTO ANDERSON STREET TAXI RANK IN PINETOWN, AND RETURN TO KWANDENGEZI TAXI RANK AND RETURN USING THE SAME ROUTE.  KWANDENGEZI TO NEW GERMANY AND RETURN: FROM KWANDENGEZI TAXI RANK IN TOM-TOM ROAD, RIGHT INTO AND ALONG OLD RICHMOND ROAD, TURN LEFT INTO THE M1, PROCEED INTO AND ALONG RICHMOND ROAD, INTO AND ALONG OLD MAIN ROAD, INTO CROMPTON STREET, INTO SHEPSTONE ROAD (M32), INTO ESTON ROAD AND PROCEED TO ANDERSON STREET TAXI RANK ALONG CROMPTON STREET, LAUTH ROAD, GLENUGIE ROAD, OLD MAIN ROAD INTO ANDERSON STREET AND RETURN TO KWANDENGEZI TAXI RANK USING THE SAME ROUTE.		
12.2	2206RK21004R00048106 - KWANDENGEZI TO DURBAN METRO  FROM KWANDENGEZI TAXI RANK IN TOM-TOM ROAD, RIGHT INTO AND ALONG OLD MAIN ROAD, INTO THE M1 WHICH BEBOMCES HIGGINSON HIGHWAY IN AN EASTERLY DIRECTION AND PROCEED INTO GRIMSBY ROAD, INTO SOUTH COAST ROAD, INTO M7, INTO UMBILO ROAD, INTO WARWICK AVENUE, INTO ALICE STREET, LEFT INTO LEOPOLD STREET AND PROCEED TO CANNONGATE TAXI RANK, AND RETURN TO KWANDENGEZI TAXI RANK GENERALLY ALONG THE SAME ROUTE IN THE OPPOSITE DIRECTION. 2.2 FROM KWANDENGEZI TAXI RANK IN TOM-TOM ROAD, RIGHT INTO AND ALONG OLD RICHMOND ROAD (MR518 WHICH BECOMES MR468), TURN LEFT INTO M1, PROCEED INTO AND ALONG RICHMOND ROAD TO THE ON-RAMP TO THE N3, TURN RIGHT ONTO THE N3 AND PROCEED ALONG THE WESTERN FREEWAY (EAST) INTO OLD DUTCH ROAD, INTO ALICE STREET, INTO SOLDIERS' WAY, RIGHT INTO QUEEN STREET, INTO PINE STREET, INTO RUSSEL STREET, LEFT INTO LEOPOLD STREET AND PROCEED TO CANNONGATE TAXI RANK, AND RETURN TO KWANDENGEZI TAXI RANK GENERALLY ALONG THE SAME ROUTE IN THE OPPOSITE DIRECTION.		



## transport

Department:  
Transport  
Province of KwaZulu-Natal

## GAZETTE

LGKZNG20-2019-AUG

REGION: ALL

1)	<b>Application Number:</b> APP0114085	2)	<b>Gazette Number:</b> LGKZNG20-2019-AUG
3)	<b>Applicant:</b> S MSIYA <b>ID NO.</b> 9107095410084 <b>Association:</b> NOT AVAILABLE	4)	<b>Applicant Address:</b> C792 UMSHADO ROAD NEWTOWN C INANDA 4309
5)	<b>Existing Licence Holder:</b> NOT APPLICABLE <b>ID NO.</b> NOT APPLICABLE	6)	<b>Existing Licence Holder Address:</b> NOT APPLICABLE
7)	<b>Type of application:</b> NEW OPERATING LICENCE	8)	<b>Operating Licence Number:</b> NOTAVAILABLE
9)	<b>Vehicle Type:</b> OTHER	10)	1 X 0 (SEATED)
11)	<b>Region:</b> DURBAN WEST		
12.1	<p>KZPRERC2793796 - SCHOLARS AND THEIR PERSONAL EFFECTS: NO.C792 UMSHADO ROAD NEWTOWN C TO SEKUSILE PRIMARY SCHOOL THE VEHICLE STARTS AT HOME HOUSE NO.C792 UMSHADO ROAD NEWTOWN C THEN TAKE LEFT THEN PROCEED AND TAKE RIGHT PROCEED STRAIGHT THEN MEET T- JUNCTION TO PICK UP 5 LEARNERS AT HOUSE NO.736 THEN PROCEED STRAIGHT THEN JUMP THE CIRCLE ON THE LEFT HAND SIDE JUMP THE DEADMOMA TUCK SHOP THEN PROCEED STRAIGHT AND TURN LEFT PASS WOZA NAWE TUCKSHOP THEN PROCEED STRAIGHT AND TAKE LEFT TO PICK UP 1 LEARNER AT HOUSE NO'693 THEN PROCEED STRAIGHT PASS UMZINYATHI ROAD THERR AFTER T-JUNCTION TAKE LEFT TO PICK UP 3 LEARNERS AT HOUSE NO 182520 THEN PROCEED STRAIGHT AND TAKE RIGHT TO M25 PHOENIX ROAD THEN PROCEED STRATGHT AND TAKE LEFT SPAZA FAST FOOD EXPRESS CORNER OPPOSITE SPAZA FAST FOOD THEN PROCEED STRAIGHT PA35 MTSEBHENI SAPS THEN GO STRAIGHT TAKE LEFT ENGINE GARAGE THEN TAKE LEFT TO PICK UP 4 LEARNERS AT HOUSE NO.326 THEN PROCEED STRAIGHT THEN TAKE LEFT CONGO SUPER MARKET TO PICK UP 2 LEARNERS AT HOUSE NO'635 THEN PROCEED STRAIGHT TO DROP OFF ALL LEARNERS AT SEKUSILE PRIMARY SCHOOL THEN GO BACK HOME TO PARK WAIT FOR SCHOOL DEPARTURES. USE THE SAME ROUTE AFTERNOON WHEN PICK UP LEARNERS FROM SCHOOL TO DROP THEM AT THEIR STATION.</p>		



## transport

Department:  
Transport  
Province of KwaZulu-Natal

## GAZETTE

LGKZNG20-2019-AUG

REGION: ALL

1) <b>Application Number:</b> APP0114094	2) <b>Gazette Number:</b> LGKZNG20-2019-AUG
3) <b>Applicant:</b> NR NGUBANE <b>ID NO.</b> 7610040328089 <b>Association:</b> FOLWENI TAXI ASSOCIATION	4) <b>Applicant Address:</b> 1958 BRIADALE PROJECT NEWLANDS DURBAN KWA-ZULU NATAL 4037
5) <b>Existing Licence Holder:</b> ZT NGUBANE <b>ID NO.</b> 7511105304082	6) <b>Existing Licence Holder Address:</b> P O BOX 187 MID-ILLOVO KWA-ZULU NATAL 3750
7) <b>Type of application:</b> DECEASED TRANSFER	8) <b>Operating Licence Number:</b> LGKZN1103000778
9) <b>Vehicle Type:</b> MINIBUS	10) 1 X 15 (SEATED) + 0 (STANDING)
11) <b>Region:</b> NINGIZMU 1	
12.1	2206PT2209WC00051018 - FOLWENI TO ISIPINGO FROM ISIPINGO RANK ON JADWAT STREET, RIGHT OLD MAIN ROAD, TURN RIGHT TO M35, PROCEED TOWARDS MALUKAZI TOWNSHIP. AFTER PASSING MBHOKODWENI BRIDGE, DROPPING AND PICKING OF PASSENGERS GOING TO FOLWENI, PASSING EMATSHENI AMHLOPHE, NSIMBINI, POLICE STATION, NKONKA RESERVE, DODOZA RESERVE, FOLWENI GARAGE, FOLWENI POLICE STATION, TURN LEFT NDABEZITHA ROAD, INTO FOLWENI TAXI RANK AND RETURN BACK ON THE SAME ROUTE.
12.2	2206PT2202JB00051019 - 2. FOLWENI TO JACOBS. FROM FOLWENI TAXI RANK ON NDABEZITHA ROAD, PROCEED ALONG NDABEZITHA ROAD, TURN RIGHT M35, TURN LEFT TO OLD MAIN ROAD, INTO JEFFELS ROAD, INTO WILCOX ROAD, PASS TRADE CENTRE, TURN RIGHT TO PROSPECTON ROAD, TURN LEFT INTO N2, PASS DURBAN INTERNATIONAL AIRPORT, LEFT INTO INKOSI ALBERT LUTHULI HIGHWAY, TURN OFF MEREWENT, RIGHT DURANTA ROAD, TURN LEFT LANSDOWNE ROAD, RIGHT LERWICK ROAD, LEFT CHAMBERLAIN ROAD, LEFT BLUFF ROAD, TURN RIGHT BLAFOUR ROAD, PROCEED STRAIGHT THEN TURN LEFT INTO TEAKWOOD ROAD, INTO JACOBS ROAD, TURN AROUND AT THE M4 INTERCHANGE, BACK ALONG BALFOUR ROAD, RIGHT INTO QUALITY STREET, LEFT M4 / INKOSI ALBERT LUTHULI HIGHWAY, LEFT N2, RIGHT PROSPECTON ROAD, LEFT OLD MAIN ROAD, RIGHT TO JADWAT STREET, INTO ISIPINGO TAXI RANK.
12.3	2206PT2206MF00051020 - 3. FOLWENI TO PROSPECTON. FROM AN APPROVED TAXI RANK IN FOLWENI, PROCEED ALONG NDABEZITHA ROAD, TURN RIGHT M35, PROCEED ALONG M35, LEFT INTO OLD MAIN ROAD, TURN RIGHT JEFFELS ROAD, INTO JOYNER ROAD, PASS TOYOTA COMPANY, TURN LEFT TO THE AVENUE EAST, TURN RIGHT PROSPECTON ROAD, LEFT OLD MAIN ROAD, RIGHT JADWAT STREET, TO AN APPROVED RANK AT ISIPINGO.
12.4	2206PT2209WC00051021 - 4. FOLWENI TO WINKELSPRUIT. FROM FOLWENI TAXI RANK, PROCEED ALONG NDABEZITHA ROAD, RIGHT TO M35, LEFT OLD MAIN ROAD, TURN RIGHT JEFFELS ROAD, INTO JOYNER ROAD, TURN RIGHT INTO KINGSWAY, OVER MBHOKODWENI BRIDGE, PASS ATHLONE PARK, KINGSWAY HOSPITAL, PROCEED ALONG R102, PASS AMANZIMTOTI, WARNER BEACH, DOONSIDE, TURN AROUND AT THE WINKELSPRUIT TESTING CENTRE, ALONG R102, BECOMING KINGSWAY, INTO PROSPECTON ROAD, LEFT OLD MAIN ROAD, RIGHT JADWAT STREET INTO RANK.
12.5	2206PT2209WC00051022 - 5. GOLOKODO RESERVE TO ISIPINGO FROM ISIPINGO TAXI RANK ON JADWAT STREET, TURN RIGHT OLD MAIN ROAD, TURN RIGHT M35, PASSING MALUKAZI TOWNSHIP, PROCEED ALONG M35, PASSING AMATSHENI AMHLOPHE RESERVE, NKONKA RESERVE, NSIMBINI POLICE STATION, TURN LEFT GOLOKODO HIGHWAY, PASS GOLOKODO SCHOOL, TURN LEFT INTO ENHLE HIGH SCHOOL, TURN AROUND AT ANGLICAN CHURCH, RETURN TO ISIPINGO RANK ON THE SAME ROUTE.
12.6	2206PT21004R00051023 - FOLWENI TO DURBAN STARTING POINT ON D994, PASSING DEPARTMENT OF AGRICULTURE, NJAPHA STORE, ZAMAKAHLE STORE, CHARLES SABLEO HIGH SCHOOL, NATHANEN HP SCHOOL, TURN RIGHT R603, LEFT M35, LEFT OLD MAIN ROAD, INTO JEFFELS ROAD, INTO WILCOX ROAD, PASS TRADE CENTRE, RIGHT R102/PROSPECTO ROAD, LEFT N2, LEFT INTO M4, LEFT MOORE ROAD, RIGHT WARWICK AVENUE, INTO UNIVERSITY AVENUE AND PROCEED TO THE UNIVERSITY CAR PARK RANK.  RETURN TRIP. FROM UNIVERSITY AVENUE, TURN RIGHT LANCERS ROAD, LEFT WILLS ROAD, LEFT SYRINGA ROAD, LEFT BEREA ROAD, INTO WEST STREET, RIGHT PARK STREET, INTO M4 / INKOSI ALBERT LUTHULI HIGHWAY, LEFT N2, PASS DURBAN INTERNATIONAL AIRPORT, TURN RIGHT PROSPECTON ROAD, LEFT WILCOX ROAD, INTO JEFFELS ROAD, RIGHT M35, PASSING MALUKAZI TOWNSHIP, AFTER MBHOKODWENI BRIDGE, PICK AND DROP OFF PASSENGERS, LEFT NDABEZITHA ROAD AND RANK AT FOLWENI TAXI RANK.



# transport

Department:  
Transport  
Province of KwaZulu-Natal

# GAZETTE

LGKZNG20-2019-AUG

REGION: ALL

1) <b>Application Number:</b> APP0114197	2) <b>Gazette Number:</b> LGKZNG20-2019-AUG
3) <b>Applicant:</b> <input type="checkbox"/> DIVALICIOUS BOUTIQUE (PTY) LTD <b>ID NO.</b> 2012/131279/07 <b>Association:</b> NTUZUMA TAXI ASSOCIATION	4) <b>Applicant Address:</b> 94 GLEN ANIL STREET DURBAN NORTH 4051
5) <b>Existing Licence Holder:</b> NOT APPLICABLE <b>ID NO.</b> NOT APPLICABLE	6) <b>Existing Licence Holder Address:</b> NOT APPLICABLE
7) <b>Type of application:</b> NEW OPERATING LICENCE	8) <b>Operating Licence Number:</b> NOTAVAILABLE
9) <b>Vehicle Type:</b> MINIBUS	10) 1 X 15 (SEATED) + 0 (STANDING)
11) <b>Region:</b> GREATER NORTH	
12.1	<p>2206MY2206U200049297 - NTUZUMA TO VERULAM</p> <p>FROM THE STARTING POINT (ITHENDELE DRIVE TAXI RANK) NEAR KWANOZAZA SHOPPING CENTRE ALONG ANY OF THE INNER CIRCLE ROUTES WITHIN NTUZUMA TOWNSHIP ALONG ITHENDELE DRIVE LEFT INTO NTUZUMA ACCESS ROAD RIGHT INTO KWAMASHU HIGHWAY (M25) ALONG THE M25 LEFT INTO R102 PASS WHITE HOUSE SHOPPING CENTRE ALONG R102 RIGHT INTO WICK STREET LEFT INTO IRELAND STREET AND PROCEED TO AN APPROVED TAXI RANK ON IRELAND STREET.</p> <p>ALTERNATIVE ROUTE ALONG THE SAME ROUTE ABOVE INTO NTUZUMA ACCESS ROAD INTO INDUSTRIAL PARK ROAD LEFT INTO PHOENIX HIGHWAY LEFT INTO R102 AND PROCEED TO VERULAM AS PER THE ABOVE ROUTE.</p> <p>RESTRICTION: NO PICKING UP OF PASSENGERS ON PHOENIX HIGHWAY.</p>
12.2	<p>KZN601NS118104 - NTUZUMA TO CROSSROAD</p> <p>FROM NTUZUMA TAXI RANK TO LHOBHE ROAD LEFT TO MBALANE ROAD (PICK UP PASSENGERS), LEFT TO IBHUCE DRIVE PICK AND DROP, RIGHT TO INGCEBO DRIVE PICK AND DROP, RIGHT TO MTHELEKISI (PICK AND DROP), RIGHT TO MADAMFANA (PICK AND DROP), RIGHT TO IBHUCE DRIVE (PICK AND DROP), LEFT TO INGCEBO DRIVE (PICK AND DROP), RIGHT TO NDIYAZANA (PICK AND DROP), LEFT TO INGCEBO DRIVE (PICK UP PASSENGERS), RIGHT TO INTSISHO PASS NTUZUMA POLICE STATION LEFT TO UNNAMED ROAD RIGHT TO IBHUCE (PICK UP PASSENGERS) RIGHT TO XAMU (PICK UP), LEFT TO LHOBHE PICK AND DROP PASSENGERS), LEFT TO ITHENDELE DRIVE (PICK AND DROP) AND TURN BACK TO ENGEN GARAGE WITH ITHENDELE DRIVE (PICK UP PASSENGERS) LEFT TO IVONDWE (PICK AND DROP), RIGHT TO BUHLE BODWA WALK (PICK AND DROP), RETURN WITH BUHLE BODWA WALK (PICK AND DROP) LEFT TO IVONDWE (PICK AND DROP) LEFT TO ITHENDELE DRIVE (PICK AND DROP) LEFT TO BHEKUZULU DRIVE (PICK AND DROP), RETURN AND WHEN REACHING SANDLWANA DRIVE, LEFT TO ITHENDELE DRIVE (PICK AND DROP) PASS NTUZUMA TAXI RANK, LEFT TO KING DINUZULU DRIVE (PICK AND DROP), AND TURN TO SINAMUVA DRIVE (PICK AND DROP), RETURN TO KING DINUZULU DRIVE (PICK AND DROP), LEFT TO XOLANI NGCOBO WALK (PICK AND DROP) RIGHT TO SIQUBUQUBU ROAD (PICK AND DROP), RIGHT TO UNNAMED ROAD (PICK AND DROP), RIGHT TO NKATHAZO ROAD (NEW ROAD- PICK AND DROP), TURN RIGHT THEN IMMEDIATE LEFT TO ITHENDELE DRIVE (PICK UP AND DROP), THEN LEFT TO NTUZUMA (NHLUNGWANE) PICK AND DROP, RIGHT TO M25 OFF RAMP ON CURNICK NDLOVU WAY, DROP OFF PASSENGERS RIGHT TO MALANDELA ROAD INTO CROSSROAD TAXI RANK AND RETURN ON THE SAME ROUTE.</p>
12.3	<p>KZN601NS118153 - NTUZUMA TO INDUSTRIAL PARK</p> <p>FROM NTUZUMA TAXI RANK TO IHOBHE ROAD LEFT TO MBALANE ROAD (PICK UP PASSENGERS), LEFT TO IBHUCE DRIVE PICK AND DROP, RIGHT TO INGCEBO DRIVE PICK AND DROP, RIGHT TO MTHELEKISI (PICK AND DROP), RIGHT TO MADAMFANA (PICK AND DROP), RIGHT TO IBHUCE DRIVE (PICK AND DROP), LEFT TO INGCEBO DRIVE (PICK AND DROP), RIGHT TO NDIYAZANA (PICK AND DROP), LEFT TO INGCEBO DRIVE (PICK UP PASSENGERS), RIGHT TO INTSISHO PASS NTUZUMA POLICE STATION LEFT TO UNNAMED ROAD RIGHT TO IBHUCE (PICK UP PASSENGERS) RIGHT TO XAMU (PICK UP), LEFT TO IHOBHE PICK AND DROP PASSENGERS), LEFT TO ITHENDELE DRIVE (PICK AND DROP) AND TURN BACK TO ENGEN GARAGE WITH ITHENDELE DRIVE (PICK UP PASSENGERS) LEFT TO IVONDWE (PICK AND DROP), RIGHT TO BUHLE BODWA WALK (PICK AND DROP), RETURN WITH BUHLE BODWA WALK (PICK AND DROP) LEFT TO IVONDWE (PICK AND DROP) LEFT TO ITHENDELE DRIVE (PICK AND DROP) LEFT TO BHEKUZULU DRIVE (PICK AND DROP), RETURN AND WHEN REACHING SANDLWANA DRIVE, LEFT TO ITHENDELE DRIVE (PICK AND DROP) PASS NTUZUMA TAXI RANK, LEFT TO KING DINUZULU DRIVE (PICK AND DROP), AND TURN TO SINAMUVA DRIVE (PICK AND DROP), RETURN TO KING DINUZULU DRIVE (PICK AND DROP), LEFT TO XOLANI NGCOBO WALK (PICK AND DROP) RIGHT TO SIQUBUQUBU ROAD (PICK AND DROP), RIGHT TO UNNAMED ROAD (PICK AND DROP), RIGHT TO NKATHAZO ROAD (NEW ROAD- PICK AND DROP), TURN RIGHT THEN IMMEDIATE LEFT TO ITHENDELE DRIVE (PICK UP AND DROP), THEN LEFT TO NTUZUMA ACCESS (NHLUNGWANE) PICK AND DROP, RIGHT TO M25, TO HUNSLET ROAD AND RIGHT TO ABERDINE ROAD, PICK AND DROP AND RETURN TO NTUZUMA ON THE SAME ROUTE.</p>
12.4	<p>KZN601NS118202 - NTUZUMA TO KWAMASHU</p> <p>FROM NTUZUMA TAXI RANK TO IHOBHE ROAD LEFT TO MBALANE ROAD (PICK UP PASSENGERS), LEFT TO IBHUCE DRIVE PICK AND DROP, RIGHT TO INGCEBO DRIVE PICK AND DROP, RIGHT TO MTHELEKISI (PICK AND DROP), RIGHT TO MADAMFANA (PICK AND DROP), RIGHT TO IBHUCE DRIVE (PICK AND DROP), LEFT TO INGCEBO DRIVE (PICK AND DROP), RIGHT TO NDIYAZANA (PICK AND DROP), LEFT TO INGCEBO DRIVE (PICK UP PASSENGERS), RIGHT TO INTSISHO PASS NTUZUMA POLICE STATION LEFT TO UNNAMED ROAD RIGHT TO IBHUCE (PICK UP PASSENGERS) RIGHT TO XAMU (PICK UP), LEFT TO IHOBHE PICK AND DROP PASSENGERS), LEFT TO ITHENDELE DRIVE (PICK AND DROP) AND TURN BACK TO ENGEN GARAGE WITH ITHENDELE DRIVE (PICK UP PASSENGERS) LEFT TO IVONDWE (PICK AND DROP), RIGHT TO BUHLE BODWA WALK (PICK AND DROP), RETURN WITH BUHLE BODWA WALK (PICK AND DROP) LEFT TO IVONDWE (PICK AND DROP) LEFT TO ITHENDELE DRIVE (PICK AND DROP) LEFT TO BHEKUZULU DRIVE (PICK AND DROP), RETURN AND WHEN REACHING SANDLWANA DRIVE, LEFT TO ITHENDELE DRIVE (PICK AND DROP) PASS NTUZUMA TAXI RANK, LEFT TO KING DINUZULU DRIVE (PICK AND DROP), AND TURN TO SINAMUVA DRIVE (PICK AND DROP), RETURN TO KING DINUZULU DRIVE (PICK AND DROP), LEFT TO XOLANI NGCOBO WALK (PICK AND DROP) RIGHT TO SIQUBUQUBU ROAD (PICK AND DROP), RIGHT TO UNNAMED ROAD (PICK AND DROP), RIGHT TO NKATHAZO ROAD (NEW ROAD- PICK AND DROP), TURN RIGHT THEN IMMEDIATE LEFT TO ITHENDELE DRIVE (PICK UP AND DROP), THEN LEFT TO NTUZUMA ACCESS (NHLUNGWANE) PICK AND DROP, INTO ITHENDELE DRIVE, JOIN LINDA ROAD (NO PICKING UP AND DROPPING OF PASSENGERS) RIGHT TO BHEJANE ROAD (NO PICKING AND DROPPING) LEFT TO LINDA NZAMA ROAD, INTO KWAMASHU TAXI RANK AND RETURN TO NTUZUMA ON THE SAME ROUTE.</p>



## transport

Department:  
Transport  
Province of KwaZulu-Natal

## GAZETTE

LGKZNG20-2019-AUG

REGION: ALL

12.5	<p>KZN601NS118251 - NTUZUMA TO UMHLANGA ROCKS</p> <p>FROM NTUZUMA TAXI RANK TO IHOBHE ROAD LEFT TO MBALANE ROAD (PICK UP PASSENGERS), LEFT TO IBHUCE DRIVE PICK AND DROP, RIGHT TO INGCEBO DRIVE PICK AND DROP, RIGHT TO MTHELEKISI (PICK AND DROP), RIGHT TO MADAMFANA (PICK AND DROP), RIGHT TO IBHUCE DRIVE (PICK AND DROP), LEFT TO INGCEBO DRIVE (PICK AND DROP), RIGHT TO NDIYAZANA (PICK AND DROP), LEFT TO INGCEBO DRIVE (PICK UP PASSENGERS), RIGHT TO INTSISHO PASS NTUZUMA POLICE STATION LEFT TO UNNAMED ROAD RIGHT TO IBHUCE (PICK UP PASSENGERS) RIGHT TO XAMU (PICK UP), LEFT TO IHOBHE PICK AND DROP PASSENGERS), LEFT TO ITHENDELE DRIVE (PICK AND DROP) AND TURN TO ENGEN GARAGE WITH ITHENDELE DRIVE (PICK UP PASSENGERS) LEFT TO IVONDWE (PICK AND DROP), RIGHT TO BUHLE BODWA WALK (PICK AND DROP), RETURN WITH BUHLE BODWA WALK (PICK AND DROP) LEFT TO IVONDWE (PICK AND DROP), LEFT TO ITHENDELE DRIVE (PICK AND DROP) LEFT TO BHEKUZULU DRIVE (PICK AND DROP), RETURN AND WHEN REACHING SANDLWANA DRIVE, LEFT TO ITHENDELE DRIVE (PICK AND DROP) PASS NTUZUMA TAXI RANK, LEFT TO KING DINUZULU DRIVE (PICK AND DROP), AND TURN BACK TO SINAMUVA DRIVE (PICK AND DROP), RETURN TO KING DINUZULU DRIVE (PICK AND DROP), LEFT TO XOLANI NGCOBO WALK (PICK AND DROP) RIGHT TO SIQUBUQUBU ROAD (PICK AND DROP), RIGHT TO UNNAMED ROAD (PICK AND DROP), RIGHT TO NKATHAZO ROAD (NEW ROAD- PICK AND DROP), TURN RIGHT THEN IMMEDIATE LEFT TO ITHENDELE DRIVE (PICK UP AND DROP), THEN LEFT TO NTUZUMA ACCESS (NHLUNGWANE) PICK AND DROP, RIGHT TO M25, LEFT TO N2, LEFT TO M41, RIGHT WITH M41 AND OFF RAMP TO M12, LEFT WITH M12, INTO TRAFFIC CIRCLE, RIGHT TO UMHLANGA ROCKS DRIVE LEFT TO TANAGER WAY INTO UMHLANGA TAXI RANK AND RETURN TO NTUZUMA ON THE SAME ROUTE.</p> <p>RETURN 2</p> <p>FROM UMHLANGA TAXI RANK RIGHT TO CHATWEL, RIGHT TO UMHLANGA ROCKS DRIVE, BECOMES LIGHTHOUSE STREET, LEFT TO M12, RIGHT TO M41, INTO N2, OFF RAMP, RIGHT TO M25.</p>
12.6	<p>KZN601NS118447 - NTUZUMA TO VERULAM.</p> <p>FROM NTUZUMA TAXI RANK TO IHOBHE ROAD LEFT TO MBALANE ROAD (PICK UP PASSENGERS), LEFT TO IBHUCE DRIVE PICK AND DROP, RIGHT TO INGCEBO DRIVE PICK AND DROP, RIGHT TO MTHELEKISI (PICK AND DROP), RIGHT TO MADAMFANA (PICK AND DROP), RIGHT TO IBHUCE DRIVE (PICK AND DROP), LEFT TO INGCEBO DRIVE (PICK AND DROP), RIGHT TO NDIYAZANA (PICK AND DROP), LEFT TO INGCEBO DRIVE (PICK UP PASSENGERS), RIGHT TO INTSISHO PASS NTUZUMA POLICE STATION LEFT TO UNNAMED ROAD RIGHT TO IBHUCE (PICK UP PASSENGERS) RIGHT TO XAMU (PICK UP), LEFT TO IHOBHE PICK AND DROP PASSENGERS), LEFT TO ITHENDELE DRIVE (PICK AND DROP) AND TURN BACK TO ENGEN GARAGE WITH ITHENDELE DRIVE (PICK UP PASSENGERS) LEFT TO IVONDWE (PICK AND DROP), RIGHT TO BUHLE BODWA WALK (PICK AND DROP), RETURN WITH BUHLE BODWA WALK (PICK AND DROP) LEFT TO IVONDWE (PICK AND DROP) LEFT TO ITHENDELE DRIVE (PICK AND DROP) LEFT TO BHEKUZULU DRIVE (PICK AND DROP), RETURN AND WHEN REACHING SANDLWANA DRIVE, LEFT TO ITHENDELE DRIVE (PICK AND DROP) PASS NTUZURNATAXI RANK, LEFT TO KING DINUZULU DRIVE (PICK AND DROP) AND TURN TO SINAMUVA DRIVE (PICK AND DROP), RETURN TO KING DINUZULU DRIVE (PICK AND DROP), LEFT TO XOLANI NGCOBO WALK (PICK AND DROP) RIGHT TO SIQUBUQUBU ROAD (PICK AND DROP), RIGHT TO UNNAMED ROAD (PICK AND DROP), RIGHT TO NKATHAZO ROAD (NEW ROAD-PICK AND DROP), TURN RIGHT THEN IMMEDIATE LEFT TO ITHENDELE DRIVE (PICK UP AND DROP), THEN LEFT TO NTUZUMA ACCESS (NHLUNGWANE) PICK AND DROP, RIGHT TO M25 OFF RAMP AND TURN TO R102 (MT. EDGE COME) PASS OTTAWA (DROP OFF ONLY), LEFT TO M27 INTO IRELAND STREET TO IRELAND STREET TAXI RANK AND RETURN ON THE SAME ROUTE.</p>
12.7	<p>KZN601NS118496 - NTUZUMA TO PINETOWN</p> <p>FROM NTUZUMA TAXI RANK TO IHOBHE ROAD LEFT TO MBALANE ROAD (PICK UP PASSENGERS), LEFT TO IBHUCE DRIVE PICK AND DROP, RIGHT TO INGCEBO DRIVE PICK AND DROP, RIGHT TO MTHELEKISI (PICK AND DROP), RIGHT TO MADAMFANA (PICK AND DROP), RIGHT TO IBHUCE DRIVE (PICK AND DROP), LEFT TO INGCEBO DRIVE (PICK AND DROP), RIGHT TO NDIYAZANA (PICK AND DROP), LEFT TO INGCEBO DRIVE (PICK UP PASSENGERS), RIGHT TO INTSISHO PASS NTUZUMA POLICE STATION LEFT TO UNNAMED ROAD RIGHT TO IBHUCE (PICK UP PASSENGERS) RIGHT TO XAMU (PICK UP), LEFT TO IHOBHE (PICK AND DROP PASSENGERS), LEFT TO ITHENDELE DRIVE (PICK AND DROP) AND TURN TO ENGEN GARAGE WITH ITHENDELE DRIVE (PICK UP PASSENGERS) LEFT TO IVONDWE (PICK AND DROP), RIGHT TO BUHLE BODWA WALK (PICK AND DROP), RETURN WITH BUHLE BODWA WALK (PICK AND DROP) LEFT TO IVONDWE (PICK AND DROP) LEFT TO ITHENDELE DRIVE (PICK AND DROP) LEFT TO BHEKUZULU DRIVE (PICK AND DROP), RETURN AND WHEN REACHING SANDLWANA DRIVE, LEFT TO ITHENDELE DRIVE (PICK AND DROP) PASS NTUZUMA TAXI RANK, LEFT TO KING DINUZULU DRIVE (PICK AND DROP) AND TURN TO SINAMUVA DRIVE (PICK AND DROP), RETURN TO KING DINUZULU DRIVE (PICK AND DROP), LEFT TO XOLANI NGCOBO WALK (PICK AND DROP) RIGHT TO SIQUBUQUBU ROAD (PICK AND DROP), RIGHT TO UNNAMED ROAD (PICK AND DROP), RIGHT TO NKATHAZO ROAD (NEW ROAD-PICK AND DROP), TURN RIGHT THEN IMMEDIATE LEFT TO ITHENDELE DRIVE (PICK UP AND DROP), THEN LEFT TO NTUZUMA ACCESS (NHLUNGWANE) PICK AND DROP, RIGHT TO M25, RIGHT TO N2, OFF RAMP TO M19, INTO ST. JOHNS AVENUE RIGHT TO JOSIAH GUMEDE ROAD LEFT TO MOODIE STREET, RIGHT TO HILL STREET, INTO HILL STREET TAXI RANK AND RETURN ON THE SAME ROUTE.</p> <p>RETURN.</p> <p>FROM HILL STREET TAXI RANK, LEFT TO MOODIE STREET, RIGHT TO JOSIAH GUMEDE STREET, LEFT TO BERMS ROAD, RIGHT TO M19, OFF RAMP TO N2, OFF RAMP TO M25, LEFT TO NTUZUMA ACCESS, PICK AND DROP, RIGHT TO ITHENDELE DRIVE, PICK AND DROP PASS NKATHAZO ROAD, PICK AND DROP AROUND NTUZUMA UNITS UNTLL REACHING NTUZUMA TAXI RANK.</p>



# transport

Department:  
Transport  
Province of KwaZulu-Natal

# GAZETTE

LGKZNG20-2019-AUG

REGION: ALL

1)	<b>Application Number:</b> APP0114220	2)	<b>Gazette Number:</b> LGKZNG20-2019-AUG
3)	<b>Applicant:</b> ME NGIDI <b>ID NO.</b> 6810285959082 <b>Association:</b> NOT AVAILABLE	4)	<b>Applicant Address:</b> 509 SPORO MKHOTHU PLACE MOUNT ROYAL PHOENIX 4068
5)	<b>Existing Licence Holder:</b> NOT APPLICABLE <b>ID NO.</b> NOT APPLICABLE	6)	<b>Existing Licence Holder Address:</b> NOT APPLICABLE
7)	<b>Type of application:</b> NEW OPERATING LICENCE	8)	<b>Operating Licence Number:</b> NOTAVAILABLE
9)	<b>Vehicle Type:</b> OTHER	10)	1 X 0 (SEATED)
11)	<b>Region:</b> DURBAN WEST		
12.1	<p>KZPRERC2794139 - SCHOLARS AND THEIR PERSONAL EFFECTS: NO:509 SPORO MKHONTO NGIDI PLACE TO GREENBURY PRIMARY SCHOOL THE VEHICLE STARTS AT HOME HOUSE NO:509 SPORO MKHONTO NGIDI PLACE AND TAKE RIGHT TO PICK UP 2 LEARNERS AT HOUSE NO.497 THEN PROCEED TO PICK UP 2 LEARNERS AT HOUSE NO.449 THEN PROCEED TO PICK UP 1 LEARNER AT HOUSE NO.452 THEN GO DOWN THE ROAD TO PICK UP 1 LEARNER AT HOUSE NO.492 THEN TURN AGAIN DOWN THE ROAD TO PICK UP 1 LEARNER AT HOUSE NO.468 THEN PROCEED TO PICK UP 1 LEARNER AT HOUSE NO.407 THEN PROCEED TO PICK UP 1 LEARNER AT HOUSE NO.418 THEN GO STRAIGHT THE ROAD THEN TAKE THE SECOND RIGHT ON MARUBHI NOGANGA WAY TO PICK UP 2 LEARNERS AT HOUSE NO.631 THEN PROCEED TO PICK UP 1 LEARNER AT HOUSE NO.627 THEN PROCEED TO PICK UP 1 LEARNER AT HOUSE NO.626 THEN PROCEED STRAIGHT THEN TURN LEFT ON NOMASWAZI CIRCLE TO PICK UP 1 LEARNER AT HOUSE NO.559 THEN PASS AND TURN RIGHT TO SIHLE MBONGWA WALK TO PICK UP 1 LEARNER AT HOUSE NO.563 THEN TURN RIGHT TO AARON NGEMA PLACE THEN TAKE ANOTHER RIGHT ON MKHONTO PLACE TO PICK UP 2LEARNERS AT HOUSE NO.757 THEN PROCEED TO PICK UP 1 LEARNER AT HOUSE NO.785 THEN PROCEED AND TURN RIGHT TO MAIN ROAD HAYFIELD TO PICK UP 1 LEARNER AT HOUSE NO.791 THEN PROCEED STRAIGHT AND TURN RIGHT TO HUNSLT ROAD THEN TURN RIGHT AGAIN TO ABERDALE DRIVE THEN GO STRAIGHT AND TAKE RIGHT TO PHOENIX HIGHWAY THEN TAKE RIGHT TO CLIVE ROAD THEN TURN LEFT TO CRADADILE ROAD TO DROP OFF 7 LEARNERS AT PHOENIX PIONEER PRIMARY SCHOOL THEN PROCEED STRAIGHT AND TURN RIGHT TO GREENBURY DRIVE THEN TURN LEFT TO FAIRLAWN TO DROP OFF 12 LEARNERS AT GREENBURY PRIMARY SCHOOL. THEN GO BACK HOME TO PARK WAIT FOR SCHOOL DEPARTURES. USE THE SAME ROUTE AFTERNOON WHEN PICK UP LEARNERS FROM SCHOOL TO DROP THEM AT THEIR STATION.</p>		



## transport

Department:  
Transport  
Province of KwaZulu-Natal

## GAZETTE

LGKZNG20-2019-AUG  
REGION: ALL

1)	<b>Application Number:</b> APP0114230	2)	<b>Gazette Number:</b> LGKZNG20-2019-AUG
3)	<b>Applicant:</b> MT SIBETA <b>ID NO.</b> 7011115822082 <b>Association:</b> NOT AVAILABLE	4)	<b>Applicant Address:</b> A 2589 LINDELANI T/SHIP NTUZUMA KWA-ZULU NATAL 4359
5)	<b>Existing Licence Holder:</b> NOT APPLICABLE <b>ID NO.</b> NOT APPLICABLE	6)	<b>Existing Licence Holder Address:</b> NOT APPLICABLE
7)	<b>Type of application:</b> NEW OPERATING LICENCE	8)	<b>Operating Licence Number:</b> NOTAVAILABLE
9)	<b>Vehicle Type:</b> OTHER	10)	1 X 0 (SEATED)
11)	<b>Region:</b> DURBAN WEST		
12.1	<p>KZPRERC2794188 - SCHOLARS AND THEIR PERSONAL EFFECTS: NO.2589 QHIKIZA ROAD, LINDELANI AREA TO BRYDENE PRIMARY SCHOOL THE VEHICLE START AT HOME HOUSE NO.2589 QHIKIZA ROAD AT LINDELANI AREA GO TO DUKUZA ROAD TURN RIGHT TO PICK UP 4 CHILDREN AT HOUSE NO. A2502 THEN CONTINUE THEN CONTINUE AND TURN RIGHT INTO MZUNGULU ROAD TO PICK UP 3 CHILDREN AT HOUSE NO.2561 THEN CONTINUE WITH SAME ROAD TO PICK UP 1 CHILD AT HOUSE NO.A1553 PROCEED TO PICK UP L CHILD AT HOUSE NO.A1591GO BACK TO DUKUZA ROAD TURN RIGHT INTO MDUBU ROAD PICK UP 2 CHILDREN AT HOUSE NO.A8095 THEN CONTINUE BACK TO DUKUZA ROAD ONTO SIYABANGENA ROAD TO PICK UP 1 CHILD AT HOUSE NO.D550 THEN CONTINUE ON THE SAME ROAD TO PICK UP 3 CHILDREN AT HOUSE NO.D702 THEN TURN BACK INTO DUKUZA ROAD TURN RIGHT NTUZUMA MAIN ROAD TURN RIGHT INTO KHANGELA ROAD TURN LEFT INTO NODWENGU BACK TO NTUZUMA MAIN ROAD TO DROP OFF 4 CHILDREN AT CASTLE HILL PROCEED TO DRUM CASTLE ROAD TO DROP OFF 7 CHILDREN AT PARKVILLE PRLMARY SCHOOL THEN PROCEED TURN RIGHT TO CAMEL ROAD TO DROP OFF 4 CHILDREN AT BRYDENE PRIMARY SCHOOL. THEN GO BACK HOME TO PARK WAIT FOR SCHOOL DEPARTURE. USE THE SAME ROUTE AFTERNOON WHEN PICKING UP CHILDREN FROM SCHOOLS TO DROP EACH LEARNER AT THEIR STATION.</p>		



## transport

Department:  
Transport  
Province of KwaZulu-Natal

## GAZETTE

LGKZNG20-2019-AUG

REGION: ALL

1)	<b>Application Number:</b> APP0114234	2)	<b>Gazette Number:</b> LGKZNG20-2019-AUG
3)	<b>Applicant:</b> SS DLAMINI <b>ID NO.</b> 8503275792088 <b>Association:</b> NOT AVAILABLE	4)	<b>Applicant Address:</b> 23890 TANZANIA AMAOTI INANDA 4310
5)	<b>Existing Licence Holder:</b> NOT APPLICABLE <b>ID NO.</b> NOT APPLICABLE	6)	<b>Existing Licence Holder Address:</b> NOT APPLICABLE
7)	<b>Type of application:</b> NEW OPERATING LICENCE	8)	<b>Operating Licence Number:</b> NOTAVAILABLE
9)	<b>Vehicle Type:</b> OTHER	10)	1 X 0 (SEATED)
11)	<b>Region:</b> DURBAN WEST		
12.1	<p>KZPRERC2794237 - SCHOLARS AND THEIR PERSONAL EFFECTS: NO.23890 TANZANIAN, AMAOTI AREA TO NOATHLAN PRIMARY SCHOOL. THE VEHICLE STARTS FROM HOME HOUSE NO.23890 TANZANIAN, AMAOTI AREA THEN PICK UP 5 LEARNERS AT MKHIZE RESIDENT THEN DRIVE TO GCINA MBHELE PLACE THEN GO TO JUBHILE ROAD TO PICK UP 4 LEARNERS AT BIYELA RESIDENT THEN DRIVE TO D403 THEN DRIVE TO UNNAMED ROAD PASS AMANDLETHU ROAD THEN JOIN KHETHANI DRIVE TO WESTHAM DRIVE TO DROP OF 2 LEARNERS AT PHOENIX HEIGHT PRIMARY SCHOOL. THEN DRIVE STRAIGHT TO ELLINGHAM DRIVE THEN TAKE RIGHT PROCEED STRAIGHT TO LENHAM DRIVE THEN TURN LEFT TO ESCOLEN DRIVE THEN PROCEED AND TURN LEFT TO DROP OFF 4 LEARNERS AT ESCOLEN PRIMARY SCHOOL THEN TURN RIGHT TO NORTHMED DRIVE THEN TURN RIGHT TO DROP ALL 4 LEARNERS AT NOATHLAN PRIMARY SCHOOL. THEN GO BACK HOME TO PARK WAIT FOR SCHOOL DEPARTURE USE THE SAME ROUTE AFTERNOON WHEN PICK UP LEARNERS FROM SCHOOL TO DROP THEM ALL AT THEIR STATION.</p>		





## transport

Department:  
Transport  
Province of KwaZulu-Natal

## GAZETTE

LGKZNG20-2019-AUG

REGION: ALL

1) <b>Application Number:</b> APP0114237	2) <b>Gazette Number:</b> LGKZNG20-2019-AUG
3) <b>Applicant:</b> L MPHAKATHI <b>ID NO.</b> 8511116623081 <b>Association:</b> NOT AVAILABLE	4) <b>Applicant Address:</b> FLAT 95 CRESSINGTON 37 RUSSEL STREET DURBAN 4001
5) <b>Existing Licence Holder:</b> NOT APPLICABLE <b>ID NO.</b> NOT APPLICABLE	6) <b>Existing Licence Holder Address:</b> NOT APPLICABLE
7) <b>Type of application:</b> NEW OPERATING LICENCE	8) <b>Operating Licence Number:</b> NOTAVAILABLE
9) <b>Vehicle Type:</b> OTHER	10) 1 X 0 (SEATED)
11) <b>Region:</b> DURBAN CENTRAL	
12.1	<p>KZPRERC2794286 - SCHOLARS AND THEIR PERSONAL EFFECTS: 37 RUSSEL STREET TO COLLAGEVALE PRIMARY SCHOOL THE VEHICLE STARTS AT HOME FLAT 95 CRESSINGTON, 37 RUSSEL STREET THEN TURN LEFT TO WARWICK ROAD WITH 1 LEARNER THEN TURN RIGHT TO CHE GUAVARA ROAD THEN GO DOWN TO VICTORIA EMBANKMENT THEN THROUGH TO POINT ROAD TO PICK UP 1 LEARNER AT ROVISTA FLAT NEXT TO CHINA MALL THEN TAKE RIGHT TO SMITH STREET TO PICK UP 1 LEARNER AT CATO HEIGHT FLAT THEN GO THROUGH SMITH AND FIELD STREET TO PICK UP 1 LEARNER AT CITY LIFE BUILDING THEN GO THROUGH VICTORIA EMBANKMENT THEN TURN RIGHT JOIN RUSSEL STREET TO PICK UP 1 LEARNER AT GRAND RAPID FLAT THEN PROCEED WITH RUSSEL STREET TO PICK UP 1 LEARNER AT GREYVILLE FLAT THEN PROCEED STRAIGHT WITH RUSSEL THEN JOIN N3 FREEWAY OFF RAMP TO BRICKFIELD ROAD THEN TURN LEFT TO CLAYTON ROAD THEN TURN RIGHT TO DROP OFF 5 LEARNERS AT COLLAGEVALE PRIMARY SCHOOL. THEN GO BACK HOME TO PARK WAIT FOR SCHOOL DEPARTURES. USE THE SAME ROUTE AFTERNOON WHEN PICK UP LEARNERS FROM SCHOOL TO DROP THEM AT THEIR STATION.</p>



# transport

Department:  
Transport  
Province of KwaZulu-Natal

# GAZETTE

LGKZNG20-2019-AUG

REGION: ALL

1)	<b>Application Number:</b> APP0114254	2)	<b>Gazette Number:</b> LGKZNG20-2019-AUG
3)	<b>Applicant:</b> □ DIVALICIOUS BOUTIQUE (PTY) LTD <b>ID NO.</b> 2012/131279/07 <b>Association:</b> NTUZUMA TAXI ASSOCIATION	4)	<b>Applicant Address:</b> 94 GLEN ANIL STREET DURBAN NORTH 4051
5)	<b>Existing Licence Holder:</b> NOT APPLICABLE <b>ID NO.</b> NOT APPLICABLE	6)	<b>Existing Licence Holder Address:</b> NOT APPLICABLE
7)	<b>Type of application:</b> NEW OPERATING LICENCE	8)	<b>Operating Licence Number:</b> NOTAVAILABLE
9)	<b>Vehicle Type:</b> MINIBUS	10)	1 X 15 (SEATED) + 0 (STANDING)
11)	<b>Region:</b> GREATER NORTH		
12.1	<p>KZN601NS118055 - NTUZUMA TO DURBAN</p> <p>FROM NTUZUMA TAXI RANK TO LHOBHE ROAD LEFT TO MBALANE ROAD (PICK UP PASSENGERS), LEFT TO LBHUCE DRIVE PICK AND DROP, RIGHT TO INGCEBO DRIVE PICK AND DROP, RIGHT TO MTHELEKISI (PICK AND DROP), RIGHT TO MADAMFANA (PICK AND DROP), RIGHT TO LBHUCE DRIVE (PICK AND DROP), LEFT TO INGCEBO DRIVE (PICK AND DROP), RIGHT TO NDIYAZANA (PICK AND DROP), LEFT TO INGCEBO DRIVE (PICK UP PASSENGERS), RIGHT TO INTSISHO PASS NTUZUMA POLICE STATION LEFT TO UNNAMED ROAD RIGHT TO LBHUCE (PICK UP PASSENGERS) RIGHT TO XAMU (PICK UP ), LEFT TO LHOBHE PICK AND DROP PASSENGERS), LEFT TO ITHENDELE DRIVE (PICK AND DROP) AND TURN BACK TO ENGEN GARAGE WITH ITHENDELE DRIVE (PICK UP PASSENGERS) LEFT TO IVONDWE (PICK AND DROP), RIGHT TO BUHLE BODWA WALK (PICK AND DROP), RETURN WITH BUHLE BODWA WALK (PICK AND DROP) LEFT TO IVONDWE (PICK AND DROP) LEFT TO ITHENDELE DRIVE (PICK AND DROP) LEFT TO BHEKUZULU DRIVE (PICK AND DROP), RETURN AND WHEN REACHING SANDLWANA DRIVE, LEFT TO ITHENDELE DRIVE (PICK AND DROP) PASS NTUZUMA TAXI RANK, LEFT TO KING DINUZULU DRIVE (PICK AND DROP), AND TURN BACK TO SINAMUVA DRIVE (PICK AND DROP), RETURN TO KING DINUZULU DRIVE (PICK AND DROP), LEFT TO XOLANI NGCOBO WALK (PICK AND DROP) RIGHT TO SIQUBUQUBU ROAD ( PICK AND DROP), RIGHT TO UNNAMED ROAD ( PICK AND DROP), RIGHT TO NKATHAZO ROAD (NEW ROAD- PICK AND DROP) TURN RIGHT THEN IMMEDIATE LEFT TO ITHENDELE DRIVE (PICK UP AND DROP), THEN LEFT TO NTUZUMA ACCESS (NHLUNGWANE) PICK AND DROP.</p> <p>ALTERNATIVE ONE</p> <p>FROM NTUZUMA ACCESS (NHLUNGWANE) TURN RIGHT TO M25, RIGHT TO N2, LEFT TO INANDA ROAD (M21), INTO SEA COW LAKE, RIGHT TO NORTH COAST ROAD AND PROCEED TO CENTENARY ROAD TAXI RANK AND RETURN TO NTUZUMA ON THE SAME ROUTE.</p> <p>ALTERNATIVE TWO:</p> <p>FROM NTUZUMA ACCESS, TURN RIGHT TO M25, INTO N2, LEFT TO INANDA ROAD (M21) OFF RAMP AND LEFT TO UMGENI ROAD (M19), AND PROCEED TO CENTENARY ROAD TAXI RANK AND RETURN TO NTUZUMA ON THE SAME ROUTE.</p> <p>ALTERNATIVE THREE:</p> <p>FROM NTUZUMA ACCESS TURN RIGHT TO M25, RIGHT TO N2, LEFT TO N3 INTO OLD DUTCH ROAD, INTO ALICE STREET, RIGHT TO SOLDIERS WAY AND PROCEED TO SOLDIERS WAY TAXI RANK AND RETURN TO NTUZUMA ON THE SAME ROUTE.</p> <p>ALTERNATIVE FOUR:</p> <p>FROM NTUZUMA ACCESS (NHLUNGWANE), RIGHT TO M25, RIGHT TO N2, RIGHT TO NORTH COAST ROAD, TO UMGENI LEFT TO ARGYLE ROAD, RIGHT TO BRICKFIELD, INTO POINT ROAD, RIGHT TO BAY TERRACE, RIGHT TO STANGER STREET, LEFT TO ORDINANCE ROAD, LEFT TO SOLDIERS WAY, RIGHT TO QUEEN STREET, RIGHT TO FIELD STREET AND PROCEED TO SOLDIERS WAY TAXI RANK AND RETURN ON THE SAME ROUTE.</p>		
12.2	<p>KZN601NS118104 - NTUZUMA TO CROSSROAD</p> <p>FROM NTUZUMA TAXI RANK TO LHOBHE ROAD LEFT TO MBALANE ROAD (PICK UP PASSENGERS), LEFT TO IBHUCE DRIVE PICK AND DROP, RIGHT TO INGCEBO DRIVE PICK AND DROP, RIGHT TO MTHELEKISI (PICK AND DROP), RIGHT TO MADAMFANA (PICK AND DROP), RIGHT TO IBHUCE DRIVE (PICK AND DROP), LEFT TO INGCEBO DRIVE (PICK AND DROP), RIGHT TO NDIYAZANA (PICK AND DROP), LEFT TO INGCEBO DRIVE (PICK UP PASSENGERS), RIGHT TO INTSISHO PASS NTUZUMA POLICE STATION LEFT TO UNNAMED ROAD RIGHT TO IBHUCE (PICK UP PASSENGERS) RIGHT TO XAMU (PICK UP ), LEFT TO LHOBHE PICK AND DROP PASSENGERS), LEFT TO ITHENDELE DRIVE(PICK AND DROP) AND TURN BACK TO ENGEN GARAGE WITH ITHENDELE DRIVE (PICK UP PASSENGERS) LEFT TO IVONDWE (PICK AND DROP), RIGHT TO BUHLE BODWA WALK (PICK AND DROP), RETURN WITH BUHLE BODWA WALK (PICK AND DROP) LEFT TO IVONDWE (PICK AND DROP) LEFT TO ITHENDELE DRIVE (PICK AND DROP) LEFT TO BHEKUZULU DRIVE (PICK AND DROP), RETURN AND WHEN REACHING SANDLWANA DRIVE, LEFT TO ITHENDELE DRIVE (PICK AND DROP) PASS NTUZUMA TAXI RANK, LEFT TO KING DINUZULU DRIVE (PICK AND DROP), AND TURN TO SINAMUVA DRIVE (PICK AND DROP), RETURN TO KING DINUZULU DRIVE (PICK AND DROP), LEFT TO XOLANI NGCOBO WALK (PICK AND DROP) RIGHT TO SIQUBUQUBU ROAD ( PICK AND DROP), RIGHT TO UNNAMED ROAD ( PICK AND DROP), RIGHT TO NKATHAZO ROAD (NEW ROAD- PICK AND DROP), TURN RIGHT THEN IMMEDIATE LEFT TO ITHENDELE DRIVE (PICK UP AND DROP), THEN LEFT TO NTUZUMA (NHLUNGWANE) PICK AND DROP, RIGHT TO M25 OFF RAMP ON CURNICK NDLOVU WAY, DROP OFF PASSENGERS RIGHT TO MALANDELA ROAD INTO CROSSROAD TAXI RANK AND RETURN ON THE SAME ROUTE.</p>		
12.3	<p>KZN601NS118153 - NTUZUMA TO INDUSTRIAL PARK</p> <p>FROM NTUZUMA TAXI RANK TO IHOBHE ROAD LEFT TO MBALANE ROAD (PICK UP PASSENGERS), LEFT TO IBHUCE DRIVE PICK AND DROP, RIGHT TO INGCEBO DRIVE PICK AND DROP, RIGHT TO MTHELEKISI (PICK AND DROP), RIGHT TO MADAMFANA (PICK AND DROP), RIGHT TO IBHUCE DRIVE (PICK AND DROP), LEFT TO INGCEBO DRIVE (PICK AND DROP), RIGHT TO NDIYAZANA (PICK AND DROP), LEFT TO INGCEBO DRIVE (PICK UP PASSENGERS), RIGHT TO INTSISHO PASS NTUZUMA POLICE STATION LEFT TO UNNAMED ROAD RIGHT TO IBHUCE (PICK UP PASSENGERS) RIGHT TO XAMU (PICK UP ), LEFT TO IHOBHE PICK AND DROP PASSENGERS), LEFT TO ITHENDELE DRIVE (PICK AND DROP) AND TURN BACK TO ENGEN GARAGE WITH ITHENDELE DRIVE (PICK UP PASSENGERS) LEFT TO IVONDWE (PICK AND DROP), RIGHT TO BUHLE BODWA WALK (PICK AND DROP), RETURN WITH BUHLE BODWA WALK (PICK AND DROP) LEFT TO IVONDWE (PICK AND DROP) LEFT TO ITHENDELE DRIVE (PICK AND DROP) LEFT TO BHEKUZULU DRIVE (PICK AND DROP), RETURN AND WHEN REACHING SANDLWANA DRIVE, LEFT TO ITHENDELE DRIVE (PICK AND DROP) PASS NTUZUMA TAXI RANK, LEFT TO KING DINUZULU DRIVE (PICK AND DROP), AND TURN TO SINAMUVA DRIVE (PICK AND DROP), RETURN TO KING DINUZULU DRIVE (PICK AND DROP), LEFT TO XOLANI NGCOBO WALK (PICK AND DROP) RIGHT TO SIQUBUQUBU ROAD ( PICK AND DROP), RIGHT TO UNNAMED ROAD (PICK AND DROP), RIGHT TO NKATHAZO ROAD ( NEW ROAD- PICK AND DROP), TURN RIGHT THEN IMMEDIATE LEFT TO ITHENDELE DRIVE (PICK UP AND DROP), THEN LEFT TO NTUZUMA ACCESS (NHLUNGWANE) PICK AND DROP, RIGHT TO M25 ,TO HUNSLET ROAD AND RIGHT TO ABERDINE ROAD , PICK AND DROP AND RETURN TO NTUZUMA ON THE SAME ROUTE.</p>		



## transport

Department:  
Transport  
Province of KwaZulu-Natal

## GAZETTE

LGKZNG20-2019-AUG

REGION: ALL

12.4	<p>KZN601NS118202 - NTUZUMA TO KWAMASHU</p> <p>FROM NTUZUMA TAXI RANK TO IHOBHE ROAD LEFT TO MBALANE ROAD (PICK UP PASSENGERS), LEFT TO IBHUCE DRIVE PICK AND DROP, RIGHT TO INGCEBO DRIVE PICK AND DROP, RIGHT TO MTHELEKISI (PICK AND DROP), RIGHT TO MADAMFANA (PICK AND DROP), RIGHT TO IBHUCE DRIVE (PICK AND DROP), LEFT TO INGCEBO DRIVE (PICK AND DROP), RIGHT TO NDIYAZANA (PICK AND DROP), LEFT TO INGCEBO DRIVE (PICK UP PASSENGERS), RIGHT TO INTSISHO PASS NTUZUMA POLICE STATION LEFT TO UNNAMED ROAD RIGHT TO IBHUCE (PICK UP PASSENGERS) RIGHT TO XAMU (PICK UP ), LEFT TO IHOBHE PICK AND DROP PASSENGERS, LEFT TO ITHENDELE DRIVE (PICK AND DROP) AND TURN BACK TO ENGEN GARAGE WITH ITHENDELE DRIVE (PICK UP PASSENGERS) LEFT TO IVONDWE (PICK AND DROP), RIGHT TO BUHLE BODWA WALK (PICK AND DROP), RETURN WITH BUHLE BODWA WALK (PICK AND DROP) LEFT TO IVONDWE (PICK AND DROP) LEFT TO ITHENDELE DRIVE (PICK AND DROP) LEFT TO BHEKUZULU DRIVE (PICK AND DROP), RETURN AND WHEN REACHING SANDLWANA DRIVE, LEFT TO ITHENDELE DRIVE (PICK AND DROP) PASS NTUZUMA TAXI RANK, LEFT TO KING DINUZULU DRIVE (PICK AND DROP), AND TURN BACK TO SINAMUVA DRIVE (PICK AND DROP), RETURN TO KING DINUZULU DRIVE (PICK AND DROP), LEFT TO XOLANI NGCOBO WALK (PICK AND DROP) RIGHT TO SIQUBUQUBU ROAD ( PICK AND DROP), RIGHT TO UNNAMED ROAD ( PICK AND DROP), RIGHT TO NKATHAZO ROAD (NEW ROAD-PICK AND DROP), TURN RIGHT THEN IMMEDIATE LEFT TO ITHENDELE DRIVE (PICK UP AND DROP), THEN LEFT TO NTUZUMA ACCESS (NHLUNGWANE) PICK AND DROP, INTO ITHENDELE DRIVE , JOIN LINDA ROAD (NO PICKING UP AND DROPPING OF PASSENGERS) RIGHT TO BHEJANE ROAD (NO PICKING AND DROPPING) LEFT TO LINDA NZAMA ROAD , INTO KWAMASHU TAXI RANK AND RETURN TO NTUZUMA ON THE SAME ROUTE.</p>
12.5	<p>KZN601NS118251 - NTUZUMA TO UMHLANGA ROCKS</p> <p>FROM NTUZUMA TAXI RANK TO IHOBHE ROAD LEFT TO MBALANE ROAD (PICK UP PASSENGERS), LEFT TO IBHUCE DRIVE PICK AND DROP, RIGHT TO INGCEBO DRIVE PICK AND DROP, RIGHT TO MTHELEKISI (PICK AND DROP), RIGHT TO MADAMFANA (PICK AND DROP), RIGHT TO IBHUCE DRIVE (PICK AND DROP), LEFT TO INGCEBO DRIVE (PICK AND DROP), RIGHT TO NDIYAZANA (PICK AND DROP), LEFT TO INGCEBO DRIVE (PICK UP PASSENGERS), RIGHT TO INTSISHO PASS NTUZUMA POLICE STATION LEFT TO UNNAMED ROAD RIGHT TO IBHUCE (PICK UP PASSENGERS) RIGHT TO XAMU (PICK UP ), LEFT TO IHOBHE PICK AND DROP PASSENGERS, LEFT TO ITHENDELE DRIVE (PICK AND DROP) AND TURN TO ENGEN GARAGE WITH ITHENDELE DRIVE (PICK UP PASSENGERS) LEFT TO IVONDWE (PICK AND DROP), RIGHT TO BUHLE BODWA WALK (PICK AND DROP), RETURN WITH BUHLE BODWA WALK (PICK AND DROP) LEFT TO IVONDWE (PICK AND DROP), LEFT TO ITHENDELE DRIVE (PICK AND DROP) LEFT TO BHEKUZULU DRIVE (PICK AND DROP), RETURN AND WHEN REACHING SANDLWANA DRIVE, LEFT TO ITHENDELE DRIVE (PICK AND DROP) PASS NTUZUMA TAXI RANK, LEFT TO KING DINUZULU DRIVE (PICK AND DROP), AND TURN BACK TO SINAMUVA DRIVE (PICK AND DROP), RETURN TO KING DINUZULU DRIVE (PICK AND DROP), LEFT TO XOLANI NGCOBO WALK (PICK AND DROP) RIGHT TO SIQUBUQUBU ROAD ( PICK AND DROP), RIGHT TO UNNAMED ROAD ( PICK AND DROP), RIGHT TO NKATHAZO ROAD (NEW ROAD-PICK AND DROP), TURN RIGHT THEN IMMEDIATE LEFT TO ITHENDELE DRIVE (PICK UP AND DROP), THEN LEFT TO NTUZUMA ACCESS (NHLUNGWANE) PICK AND DROP, RIGHT TO M25 , LEFT TO N2 , LEFT TO M41, RIGHT WITH M41 AND OFF RAMP TO M12, LEFT WITH M12 , INTO TRAFFIC CIRCLE ,RIGHT TO UMHLANGA ROCKS DRIVE LEFT TO TANAGER WAY INTO UMHLANGA TAXI RANK AND RETURN TO NTUZUMA ON THE SAME ROUTE.</p> <p>RETURN 2</p> <p>FROM UMHLANGA TAXI RANK RIGHT TO CHATWEL , RIGHT TO UMHLANGA ROCKS DRIVE , BECOMES LIGHTHOUSE STREET , LEFT TO M12 , RIGHT TO M41 , INTO N2 , OFF RAMP, RIGHT TO M25.</p>
12.6	<p>KZN601NS118447 - NTUZUMA TO VERULAM.</p> <p>FROM NTUZUMA TAXI RANK TO IHOBHE ROAD LEFT TO MBALANE ROAD (PICK UP PASSENGERS), LEFT TO IBHUCE DRIVE PICK AND DROP, RIGHT TO INGCEBO DRIVE PICK AND DROP, RIGHT TO MTHELEKISI (PICK AND DROP), RIGHT TO MADAMFANA (PICK AND DROP), RIGHT TO IBHUCE DRIVE (PICK AND DROP), LEFT TO INGCEBO DRIVE (PICK AND DROP), RIGHT TO NDIYAZANA (PICK AND DROP), LEFT TO INGCEBO DRIVE (PICK UP PASSENGERS), RIGHT TO INTSISHO PASS NTUZUMA POLICE STATION LEFT TO UNNAMED ROAD RIGHT TO IBHUCE (PICK UP PASSENGERS) RIGHT TO XAMU (PICK UP ), LEFT TO IHOBHE PICK AND DROP PASSENGERS, LEFT TO ITHENDELE DRIVE (PICK AND DROP) AND TURN BACK TO ENGEN GARAGE WITH ITHENDELE DRIVE (PICK UP PASSENGERS) LEFT TO IVONDWE (PICK AND DROP), RIGHT TO BUHLE BODWA WALK (PICK AND DROP), RETURN WITH BUHLE BODWA WALK (PICK AND DROP) LEFT TO IVONDWE (PICK AND DROP) LEFT TO ITHENDELE DRIVE (PICK AND DROP) LEFT TO BHEKUZULU DRIVE (PICK AND DROP), RETURN AND WHEN REACHING SANDLWANA DRIVE, LEFT TO ITHENDELE DRIVE (PICK AND DROP) PASS NTUZURNATAXI RANK, LEFT TO KING DINUZULU DRIVE (PICK AND DROP) AND TURN TO SINAMUVA DRIVE (PICK AND DROP), RETURN TO KING DINUZULU DRIVE (PICK AND DROP), LEFT TO XOLANI NGCOBO WALK (PICK AND DROP) RIGHT TO SIQUBUQUBU ROAD ( PICK AND DROP), RIGHT TO UNNAMED ROAD ( PICK AND DROP), RIGHT TO NKATHAZO ROAD (NEW ROAD-PICK AND DROP), TURN RIGHT THEN IMMEDIATE LEFT TO ITHENDELE DRIVE (PICK UP AND DROP), THEN LEFT TO NTUZUMA ACCESS (NHLUNGWANE) PICK AND DROP, RIGHT TO M25 OFF RAMP AND TURN TO R102 (MT. EDGE COME) PASS OTTAWA (DROP OFF ONLY) , LEFT TO M27 INTO IRELAND STREET TO IRELAND STREET TAXI RANK AND RETURN ON THE SAME ROUTE.</p>
12.7	<p>KZN601NS118496 - NTUZUMA TO PINETOWN</p> <p>FROM NTUZUMA TAXI RANK TO IHOBHE ROAD LEFT TO MBALANE ROAD (PICK UP PASSENGERS), LEFT TO IBHUCE DRIVE PICK AND DROP, RIGHT TO INGCEBO DRIVE PICK AND DROP, RIGHT TO MTHELEKISI (PICK AND DROP), RIGHT TO MADAMFANA (PICK AND DROP), RIGHT TO IBHUCE DRIVE (PICK AND DROP), LEFT TO INGCEBO DRIVE (PICK AND DROP), RIGHT TO NDIYAZANA (PICK AND DROP), LEFT TO INGCEBO DRIVE (PICK UP PASSENGERS), RIGHT TO INTSISHO PASS NTUZUMA POLICE STATION LEFT TO UNNAMED ROAD RIGHT TO IBHUCE (PICK UP PASSENGERS) RIGHT TO XAMU (PICK UP ), LEFT TO IHOBHE PICK AND DROP PASSENGERS, LEFT TO ITHENDELE DRIVE (PICK AND DROP) AND TURN TO ENGEN GARAGE WITH ITHENDELE DRIVE (PICK UP PASSENGERS) LEFT TO IVONDWE (PICK AND DROP), RIGHT TO BUHLE BODWA WALK (PICK AND DROP), RETURN WITH BUHLE BODWA WALK (PICK AND DROP) LEFT TO IVONDWE (PICK AND DROP) LEFT TO ITHENDELE DRIVE (PICK AND DROP) LEFT TO BHEKUZULU DRIVE (PICK AND DROP), RETURN AND WHEN REACHING SANDLWANA DRIVE, LEFT TO ITHENDELE DRIVE (PICK AND DROP) PASS NTUZUMA TAXI RANK, LEFT TO KING DINUZULU DRIVE (PICK AND DROP) AND TURN TO SINAMUVA DRIVE (PICK AND DROP), RETURN TO KING DINUZULU DRIVE (PICK AND DROP), LEFT TO XOLANI NGCOBO WALK (PICK AND DROP) RIGHT TO SIQUBUQUBU ROAD ( PICK AND DROP), RIGHT TO UNNAMED ROAD ( PICK AND DROP), RIGHT TO NKATHAZO ROAD (NEW ROAD-PICK AND DROP), TURN RIGHT THEN IMMEDIATE LEFT TO ITHENDELE DRIVE (PICK UP AND DROP), THEN LEFT TO NTUZUMA ACCESS (NHLUNGWANE) PICK AND DROP , RIGHT TO M25 , RIGHT TO N2, OFF RAMP TO M19 , INTO ST. JOHNS AVENUE RIGHT TO JOSIAH GUMEDE ROAD LEFT TO MOODIE STREET , RIGHT TO HILL STREET , INTO HILL STREET TAXI RANK AND RETURN ON THE SAME ROUTE.</p> <p>RETURN.</p> <p>FROM HILL STREET TAXI RANK , LEFT TO MOODIE STREET, RIGHT TO JOSIAH GUMEDE STREET, LEFT TO BERMS ROAD, RIGHT TO M19, OFF RAMP TO N2, OFF RAMP TO M25 , LEFT TO NTUZUMA ACCESS, PICK AND DROP, RIGHT TO ITHENDELE DRIVE , PICK AND DROP PASS NKATHAZO ROAD, PICK AND DROP AROUND NTUZUMA UNITS UNTLL REACHING NTUZUMA TAXI RANK.</p>



# transport

Department:  
Transport  
Province of KwaZulu-Natal

# GAZETTE

LGKZNG20-2019-AUG

REGION: ALL

1)	<b>Application Number:</b> APP0114280	2)	<b>Gazette Number:</b> LGKZNG20-2019-AUG
3)	<b>Applicant:</b> □ DIVALICIOUS BOUTIQUE (PTY) LTD <b>ID NO.</b> 2012/131279/07 <b>Association:</b> NTUZUMA TAXI ASSOCIATION	4)	<b>Applicant Address:</b> 94 GLEN ANIL STREET DURBAN NORTH 4051
5)	<b>Existing Licence Holder:</b> NOT APPLICABLE <b>ID NO.</b> NOT APPLICABLE	6)	<b>Existing Licence Holder Address:</b> NOT APPLICABLE
7)	<b>Type of application:</b> NEW OPERATING LICENCE	8)	<b>Operating Licence Number:</b> NOTAVAILABLE
9)	<b>Vehicle Type:</b> MINIBUS	10)	1 X 15 (SEATED) + 0 (STANDING)
11)	<b>Region:</b> GREATER NORTH		
12.1	<p>KZN601NS118055 - NTUZUMA TO DURBAN</p> <p>FROM NTUZUMA TAXI RANK TO LHOBHE ROAD LEFT TO MBALANE ROAD (PICK UP PASSENGERS), LEFT TO LBHUCE DRIVE PICK AND DROP, RIGHT TO INGCEBO DRIVE PICK AND DROP, RIGHT TO MTHELEKISI (PICK AND DROP), RIGHT TO MADAMFANA (PICK AND DROP), RIGHT TO LBHUCE DRIVE (PICK AND DROP), LEFT TO INGCEBO DRIVE (PICK AND DROP), RIGHT TO NDIYAZANA (PICK AND DROP), LEFT TO INGCEBO DRIVE (PICK UP PASSENGERS), RIGHT TO INTSISHO PASS NTUZUMA POLICE STATION LEFT TO UNNAMED ROAD RIGHT TO LBHUCE (PICK UP PASSENGERS) RIGHT TO XAMU (PICK UP ), LEFT TO LHOBHE PICK AND DROP PASSENGERS), LEFT TO ITHENDELE DRIVE (PICK AND DROP) AND TURN BACK TO ENGEN GARAGE WITH ITHENDELE DRIVE (PICK UP PASSENGERS) LEFT TO IVONDWE (PICK AND DROP), RIGHT TO BUHLE BODWA WALK (PICK AND DROP), RETURN WITH BUHLE BODWA WALK (PICK AND DROP) LEFT TO IVONDWE (PICK AND DROP) LEFT TO ITHENDELE DRIVE (PICK AND DROP) LEFT TO BHEKUZULU DRIVE (PICK AND DROP), RETURN AND WHEN REACHING SANDLWANA DRIVE, LEFT TO ITHENDELE DRIVE (PICK AND DROP) PASS NTUZUMA TAXI RANK, LEFT TO KING DINUZULU DRIVE (PICK AND DROP), AND TURN BACK TO SINAMUVA DRIVE (PICK AND DROP), RETURN TO KING DINUZULU DRIVE (PICK AND DROP), LEFT TO XOLANI NGCOBO WALK (PICK AND DROP) RIGHT TO SIQUBUQUBU ROAD ( PICK AND DROP), RIGHT TO UNNAMED ROAD ( PICK AND DROP), RIGHT TO NKATHAZO ROAD (NEW ROAD- PICK AND DROP) TURN RIGHT THEN IMMEDIATE LEFT TO ITHENDELE DRIVE (PICK UP AND DROP), THEN LEFT TO NTUZUMA ACCESS (NHLUNGWANE) PICK AND DROP.</p> <p>ALTERNATIVE ONE</p> <p>FROM NTUZUMA ACCESS (NHLUNGWANE) TURN RIGHT TO M25, RIGHT TO N2, LEFT TO INANDA ROAD (M21), INTO SEA COW LAKE, RIGHT TO NORTH COAST ROAD AND PROCEED TO CENTENARY ROAD TAXI RANK AND RETURN TO NTUZUMA ON THE SAME ROUTE.</p> <p>ALTERNATIVE TWO:</p> <p>FROM NTUZUMA ACCESS, TURN RIGHT TO M25, INTO N2, LEFT TO INANDA ROAD (M21) OFF RAMP AND LEFT TO UMGGENI ROAD (M19), AND PROCEED TO CENTENARY ROAD TAXI RANK AND RETURN TO NTUZUMA ON THE SAME ROUTE.</p> <p>ALTERNATIVE THREE:</p> <p>FROM NTUZUMA ACCESS TURN RIGHT TO M25, RIGHT TO N2, LEFT TO N3 INTO OLD DUTCH ROAD, INTO ALICE STREET, RIGHT TO SOLDIERS WAY AND PROCEED TO SOLDIERS WAY TAXI RANK AND RETURN TO NTUZUMA ON THE SAME ROUTE.</p> <p>ALTERNATIVE FOUR:</p> <p>FROM NTUZUMA ACCESS (NHLUNGWANE), RIGHT TO M25, RIGHT TO N2, RIGHT TO NORTH COAST ROAD, TO UMGGENI LEFT TO ARGYLE ROAD, RIGHT TO BRICKFIELD, INTO POINT ROAD, RIGHT TO BAY TERRACE, RIGHT TO STANGER STREET, LEFT TO ORDINANCE ROAD, LEFT TO SOLDIERS WAY, RIGHT TO QUEEN STREET, RIGHT TO FIELD STREET AND PROCEED TO SOLDIERS WAY TAXI RANK AND RETURN ON THE SAME ROUTE.</p>		
12.2	<p>KZN601NS118104 - NTUZUMA TO CROSSROAD</p> <p>FROM NTUZUMA TAXI RANK TO LHOBHE ROAD LEFT TO MBALANE ROAD (PICK UP PASSENGERS), LEFT TO IBHUCE DRIVE PICK AND DROP, RIGHT TO INGCEBO DRIVE PICK AND DROP, RIGHT TO MTHELEKISI (PICK AND DROP), RIGHT TO MADAMFANA (PICK AND DROP), RIGHT TO IBHUCE DRIVE (PICK AND DROP), LEFT TO INGCEBO DRIVE (PICK AND DROP), RIGHT TO NDIYAZANA (PICK AND DROP), LEFT TO INGCEBO DRIVE (PICK UP PASSENGERS), RIGHT TO INTSISHO PASS NTUZUMA POLICE STATION LEFT TO UNNAMED ROAD RIGHT TO IBHUCE (PICK UP PASSENGERS) RIGHT TO XAMU (PICK UP ), LEFT TO LHOBHE PICK AND DROP PASSENGERS), LEFT TO ITHENDELE DRIVE(PICK AND DROP) AND TURN BACK TO ENGEN GARAGE WITH ITHENDELE DRIVE (PICK UP PASSENGERS) LEFT TO IVONDWE (PICK AND DROP), RIGHT TO BUHLE BODWA WALK (PICK AND DROP), RETURN WITH BUHLE BODWA WALK (PICK AND DROP) LEFT TO IVONDWE (PICK AND DROP) LEFT TO ITHENDELE DRIVE (PICK AND DROP) LEFT TO BHEKUZULU DRIVE (PICK AND DROP), RETURN AND WHEN REACHING SANDLWANA DRIVE, LEFT TO ITHENDELE DRIVE (PICK AND DROP) PASS NTUZUMA TAXI RANK, LEFT TO KING DINUZULU DRIVE (PICK AND DROP), AND TURN TO SINAMUVA DRIVE (PICK AND DROP), RETURN TO KING DINUZULU DRIVE (PICK AND DROP), LEFT TO XOLANI NGCOBO WALK (PICK AND DROP) RIGHT TO SIQUBUQUBU ROAD ( PICK AND DROP), RIGHT TO UNNAMED ROAD ( PICK AND DROP), RIGHT TO NKATHAZO ROAD (NEW ROAD- PICK AND DROP), TURN RIGHT THEN IMMEDIATE LEFT TO ITHENDELE DRIVE (PICK UP AND DROP), THEN LEFT TO NTUZUMA (NHLUNGWANE) PICK AND DROP, RIGHT TO M25 OFF RAMP ON CURNICK NDLOVU WAY, DROP OFF PASSENGERS RIGHT TO MALANDELA ROAD INTO CROSSROAD TAXI RANK AND RETURN ON THE SAME ROUTE.</p>		
12.3	<p>KZN601NS118153 - NTUZUMA TO INDUSTRIAL PARK</p> <p>FROM NTUZUMA TAXI RANK TO IHOBHE ROAD LEFT TO MBALANE ROAD (PICK UP PASSENGERS), LEFT TO IBHUCE DRIVE PICK AND DROP, RIGHT TO INGCEBO DRIVE PICK AND DROP, RIGHT TO MTHELEKISI (PICK AND DROP), RIGHT TO MADAMFANA (PICK AND DROP), RIGHT TO IBHUCE DRIVE (PICK AND DROP), LEFT TO INGCEBO DRIVE (PICK AND DROP), RIGHT TO NDIYAZANA (PICK AND DROP), LEFT TO INGCEBO DRIVE (PICK UP PASSENGERS), RIGHT TO INTSISHO PASS NTUZUMA POLICE STATION LEFT TO UNNAMED ROAD RIGHT TO IBHUCE (PICK UP PASSENGERS) RIGHT TO XAMU (PICK UP ), LEFT TO IHOBHE PICK AND DROP PASSENGERS), LEFT TO ITHENDELE DRIVE (PICK AND DROP) AND TURN BACK TO ENGEN GARAGE WITH ITHENDELE DRIVE (PICK UP PASSENGERS) LEFT TO IVONDWE (PICK AND DROP), RIGHT TO BUHLE BODWA WALK (PICK AND DROP), RETURN WITH BUHLE BODWA WALK (PICK AND DROP) LEFT TO IVONDWE (PICK AND DROP) LEFT TO ITHENDELE DRIVE (PICK AND DROP) LEFT TO BHEKUZULU DRIVE (PICK AND DROP), RETURN AND WHEN REACHING SANDLWANA DRIVE, LEFT TO ITHENDELE DRIVE (PICK AND DROP) PASS NTUZUMA TAXI RANK, LEFT TO KING DINUZULU DRIVE (PICK AND DROP), AND TURN TO SINAMUVA DRIVE (PICK AND DROP), RETURN TO KING DINUZULU DRIVE (PICK AND DROP), LEFT TO XOLANI NGCOBO WALK (PICK AND DROP) RIGHT TO SIQUBUQUBU ROAD ( PICK AND DROP), RIGHT TO UNNAMED ROAD (PICK AND DROP), RIGHT TO NKATHAZO ROAD ( NEW ROAD- PICK AND DROP), TURN RIGHT THEN IMMEDIATE LEFT TO ITHENDELE DRIVE (PICK UP AND DROP), THEN LEFT TO NTUZUMA ACCESS (NHLUNGWANE) PICK AND DROP, RIGHT TO M25 ,TO HUNSLET ROAD AND RIGHT TO ABERDINE ROAD , PICK AND DROP AND RETURN TO NTUZUMA ON THE SAME ROUTE.</p>		



## transport

Department:  
Transport  
Province of KwaZulu-Natal

## GAZETTE

LGKZNG20-2019-AUG

REGION: ALL

12.4	<p>KZN601NS118202 - NTUZUMA TO KWAMASHU</p> <p>FROM NTUZUMA TAXI RANK TO IHOBHE ROAD LEFT TO MBALANE ROAD (PICK UP PASSENGERS), LEFT TO IBHUCE DRIVE PICK AND DROP, RIGHT TO INGCEBO DRIVE PICK AND DROP, RIGHT TO MTHELEKISI (PICK AND DROP), RIGHT TO MADAMFANA (PICK AND DROP), RIGHT TO IBHUCE DRIVE (PICK AND DROP), LEFT TO INGCEBO DRIVE (PICK AND DROP), RIGHT TO NDIYAZANA (PICK AND DROP), LEFT TO INGCEBO DRIVE (PICK UP PASSENGERS), RIGHT TO INTSISHO PASS NTUZUMA POLICE STATION LEFT TO UNNAMED ROAD RIGHT TO IBHUCE (PICK UP PASSENGERS) RIGHT TO XAMU (PICK UP), LEFT TO IHOBHE PICK AND DROP PASSENGERS, LEFT TO ITHENDELE DRIVE (PICK AND DROP) AND TURN BACK TO ENGEN GARAGE WITH ITHENDELE DRIVE (PICK UP PASSENGERS) LEFT TO IVONDWE (PICK AND DROP), RIGHT TO BUHLE BODWA WALK (PICK AND DROP), RETURN WITH BUHLE BODWA WALK (PICK AND DROP) LEFT TO IVONDWE (PICK AND DROP) LEFT TO ITHENDELE DRIVE (PICK AND DROP) LEFT TO BHEKUZULU DRIVE (PICK AND DROP), RETURN AND WHEN REACHING SANDLWANA DRIVE, LEFT TO ITHENDELE DRIVE (PICK AND DROP) PASS NTUZUMA TAXI RANK, LEFT TO KING DINUZULU DRIVE (PICK AND DROP), AND TURN BACK TO SINAMUVA DRIVE (PICK AND DROP), RETURN TO KING DINUZULU DRIVE (PICK AND DROP), LEFT TO XOLANI NGCOBO WALK (PICK AND DROP) RIGHT TO SIQUBUQUBU ROAD (PICK AND DROP), RIGHT TO UNNAMED ROAD (PICK AND DROP), RIGHT TO NKATHAZO ROAD (NEW ROAD-PICK AND DROP), TURN RIGHT THEN IMMEDIATE LEFT TO ITHENDELE DRIVE (PICK UP AND DROP), THEN LEFT TO NTUZUMA ACCESS (NHLUNGWANE) PICK AND DROP, INTO ITHENDELE DRIVE, JOIN LINDA ROAD (NO PICKING UP AND DROPPING OF PASSENGERS) RIGHT TO BHEJANE ROAD (NO PICKING AND DROPPING) LEFT TO LINDA NZAMA ROAD, INTO KWAMASHU TAXI RANK AND RETURN TO NTUZUMA ON THE SAME ROUTE.</p>
12.5	<p>KZN601NS118251 - NTUZUMA TO UMHLANGA ROCKS</p> <p>FROM NTUZUMA TAXI RANK TO IHOBHE ROAD LEFT TO MBALANE ROAD (PICK UP PASSENGERS), LEFT TO IBHUCE DRIVE PICK AND DROP, RIGHT TO INGCEBO DRIVE PICK AND DROP, RIGHT TO MTHELEKISI (PICK AND DROP), RIGHT TO MADAMFANA (PICK AND DROP), RIGHT TO IBHUCE DRIVE (PICK AND DROP), LEFT TO INGCEBO DRIVE (PICK AND DROP), RIGHT TO NDIYAZANA (PICK AND DROP), LEFT TO INGCEBO DRIVE (PICK UP PASSENGERS), RIGHT TO INTSISHO PASS NTUZUMA POLICE STATION LEFT TO UNNAMED ROAD RIGHT TO IBHUCE (PICK UP PASSENGERS) RIGHT TO XAMU (PICK UP), LEFT TO IHOBHE PICK AND DROP PASSENGERS, LEFT TO ITHENDELE DRIVE (PICK AND DROP) AND TURN TO ENGEN GARAGE WITH ITHENDELE DRIVE (PICK UP PASSENGERS) LEFT TO IVONDWE (PICK AND DROP), RIGHT TO BUHLE BODWA WALK (PICK AND DROP), RETURN WITH BUHLE BODWA WALK (PICK AND DROP) LEFT TO IVONDWE (PICK AND DROP), LEFT TO ITHENDELE DRIVE (PICK AND DROP) LEFT TO BHEKUZULU DRIVE (PICK AND DROP), RETURN AND WHEN REACHING SANDLWANA DRIVE, LEFT TO ITHENDELE DRIVE (PICK AND DROP) PASS NTUZUMA TAXI RANK, LEFT TO KING DINUZULU DRIVE (PICK AND DROP), AND TURN BACK TO SINAMUVA DRIVE (PICK AND DROP), RETURN TO KING DINUZULU DRIVE (PICK AND DROP), LEFT TO XOLANI NGCOBO WALK (PICK AND DROP) RIGHT TO SIQUBUQUBU ROAD (PICK AND DROP), RIGHT TO UNNAMED ROAD (PICK AND DROP), RIGHT TO NKATHAZO ROAD (NEW ROAD-PICK AND DROP), TURN RIGHT THEN IMMEDIATE LEFT TO ITHENDELE DRIVE (PICK UP AND DROP), THEN LEFT TO NTUZUMA ACCESS (NHLUNGWANE) PICK AND DROP, RIGHT TO M25, LEFT TO N2, LEFT TO M41, RIGHT WITH M41 AND OFF RAMP TO M12, LEFT WITH M12, INTO TRAFFIC CIRCLE, RIGHT TO UMHLANGA ROCKS DRIVE LEFT TO Tanager WAY INTO UMHLANGA TAXI RANK AND RETURN TO NTUZUMA ON THE SAME ROUTE.</p> <p>RETURN 2</p> <p>FROM UMHLANGA TAXI RANK RIGHT TO CHATWEL, RIGHT TO UMHLANGA ROCKS DRIVE, BECOMES LIGHTHOUSE STREET, LEFT TO M12, RIGHT TO M41, INTO N2, OFF RAMP, RIGHT TO M25.</p>
12.6	<p>KZN601NS118447 - NTUZUMA TO VERULAM.</p> <p>FROM NTUZUMA TAXI RANK TO IHOBHE ROAD LEFT TO MBALANE ROAD (PICK UP PASSENGERS), LEFT TO IBHUCE DRIVE PICK AND DROP, RIGHT TO INGCEBO DRIVE PICK AND DROP, RIGHT TO MTHELEKISI (PICK AND DROP), RIGHT TO MADAMFANA (PICK AND DROP), RIGHT TO IBHUCE DRIVE (PICK AND DROP), LEFT TO INGCEBO DRIVE (PICK AND DROP), RIGHT TO NDIYAZANA (PICK AND DROP), LEFT TO INGCEBO DRIVE (PICK UP PASSENGERS), RIGHT TO INTSISHO PASS NTUZUMA POLICE STATION LEFT TO UNNAMED ROAD RIGHT TO IBHUCE (PICK UP PASSENGERS) RIGHT TO XAMU (PICK UP), LEFT TO IHOBHE PICK AND DROP PASSENGERS, LEFT TO ITHENDELE DRIVE (PICK AND DROP) AND TURN BACK TO ENGEN GARAGE WITH ITHENDELE DRIVE (PICK UP PASSENGERS) LEFT TO IVONDWE (PICK AND DROP), RIGHT TO BUHLE BODWA WALK (PICK AND DROP), RETURN WITH BUHLE BODWA WALK (PICK AND DROP) LEFT TO IVONDWE (PICK AND DROP) LEFT TO ITHENDELE DRIVE (PICK AND DROP) LEFT TO BHEKUZULU DRIVE (PICK AND DROP), RETURN AND WHEN REACHING SANDLWANA DRIVE, LEFT TO ITHENDELE DRIVE (PICK AND DROP) PASS NTUZUMA TAXI RANK, LEFT TO KING DINUZULU DRIVE (PICK AND DROP) AND TURN TO SINAMUVA DRIVE (PICK AND DROP), RETURN TO KING DINUZULU DRIVE (PICK AND DROP), LEFT TO XOLANI NGCOBO WALK (PICK AND DROP) RIGHT TO SIQUBUQUBU ROAD (PICK AND DROP), RIGHT TO UNNAMED ROAD (PICK AND DROP), RIGHT TO NKATHAZO ROAD (NEW ROAD-PICK AND DROP), TURN RIGHT THEN IMMEDIATE LEFT TO ITHENDELE DRIVE (PICK UP AND DROP), THEN LEFT TO NTUZUMA ACCESS (NHLUNGWANE) PICK AND DROP, RIGHT TO M25 OFF RAMP AND TURN TO R102 (MT. EDGE COME) PASS OTTAWA (DROP OFF ONLY), LEFT TO M27 INTO IRELAND STREET TO IRELAND STREET TAXI RANK AND RETURN ON THE SAME ROUTE.</p>
12.7	<p>KZN601NS118496 - NTUZUMA TO PINETOWN</p> <p>FROM NTUZUMA TAXI RANK TO IHOBHE ROAD LEFT TO MBALANE ROAD (PICK UP PASSENGERS), LEFT TO IBHUCE DRIVE PICK AND DROP, RIGHT TO INGCEBO DRIVE PICK AND DROP, RIGHT TO MTHELEKISI (PICK AND DROP), RIGHT TO MADAMFANA (PICK AND DROP), RIGHT TO IBHUCE DRIVE (PICK AND DROP), LEFT TO INGCEBO DRIVE (PICK AND DROP), RIGHT TO NDIYAZANA (PICK AND DROP), LEFT TO INGCEBO DRIVE (PICK UP PASSENGERS), RIGHT TO INTSISHO PASS NTUZUMA POLICE STATION LEFT TO UNNAMED ROAD RIGHT TO IBHUCE (PICK UP PASSENGERS) RIGHT TO XAMU (PICK UP), LEFT TO IHOBHE PICK AND DROP PASSENGERS, LEFT TO ITHENDELE DRIVE (PICK AND DROP) AND TURN TO ENGEN GARAGE WITH ITHENDELE DRIVE (PICK UP PASSENGERS) LEFT TO IVONDWE (PICK AND DROP), RIGHT TO BUHLE BODWA WALK (PICK AND DROP), RETURN WITH BUHLE BODWA WALK (PICK AND DROP) LEFT TO IVONDWE (PICK AND DROP) LEFT TO ITHENDELE DRIVE (PICK AND DROP) LEFT TO BHEKUZULU DRIVE (PICK AND DROP), RETURN AND WHEN REACHING SANDLWANA DRIVE, LEFT TO ITHENDELE DRIVE (PICK AND DROP) PASS NTUZUMA TAXI RANK, LEFT TO KING DINUZULU DRIVE (PICK AND DROP) AND TURN TO SINAMUVA DRIVE (PICK AND DROP), RETURN TO KING DINUZULU DRIVE (PICK AND DROP), LEFT TO XOLANI NGCOBO WALK (PICK AND DROP) RIGHT TO SIQUBUQUBU ROAD (PICK AND DROP), RIGHT TO UNNAMED ROAD (PICK AND DROP), RIGHT TO NKATHAZO ROAD (NEW ROAD-PICK AND DROP), TURN RIGHT THEN IMMEDIATE LEFT TO ITHENDELE DRIVE (PICK UP AND DROP), THEN LEFT TO NTUZUMA ACCESS (NHLUNGWANE) PICK AND DROP, RIGHT TO M25, RIGHT TO N2, OFF RAMP TO M19, INTO ST. JOHNS AVENUE RIGHT TO JOSIAH GUMEDE ROAD LEFT TO MOODIE STREET, RIGHT TO HILL STREET, INTO HILL STREET TAXI RANK AND RETURN ON THE SAME ROUTE.</p> <p>RETURN.</p> <p>FROM HILL STREET TAXI RANK, LEFT TO MOODIE STREET, RIGHT TO JOSIAH GUMEDE STREET, LEFT TO BERMS ROAD, RIGHT TO M19, OFF RAMP TO N2, OFF RAMP TO M25, LEFT TO NTUZUMA ACCESS, PICK AND DROP, RIGHT TO ITHENDELE DRIVE, PICK AND DROP PASS NKATHAZO ROAD, PICK AND DROP AROUND NTUZUMA UNITS UNTILL REACHING NTUZUMA TAXI RANK.</p>





# transport

Department:  
Transport  
Province of KwaZulu-Natal

# GAZETTE

LGKZNG20-2019-AUG

REGION: ALL

1) <b>Application Number:</b> APP0114303	2) <b>Gazette Number:</b> LGKZNG20-2019-AUG
3) <b>Applicant:</b> TS XULU <b>ID NO.</b> 9410215579089 <b>Association:</b> NOT AVAILABLE	4) <b>Applicant Address:</b> 187089 INANDA MISSION INANDA 4310
5) <b>Existing Licence Holder:</b> NOT APPLICABLE <b>ID NO.</b> NOT APPLICABLE	6) <b>Existing Licence Holder Address:</b> NOT APPLICABLE
7) <b>Type of application:</b> NEW OPERATING LICENCE	8) <b>Operating Licence Number:</b> NOTAVAILABLE
9) <b>Vehicle Type:</b> OTHER	10) 1 X 0 (SEATED)
11) <b>Region:</b> DURBAN WEST	
12.1	<p>KZPRERC2794335 - SCHOLARS AND THEIR PERSONAL EFFECTS: NO: 187089 INANDA MISSION TO NATHEREST PRIMARY SCHOOL THIS VEHICLE STARTS AT HOME HOUSE NO: 187089 INANDA MISSION WITH 1 LEARNER PROCEED AND TURN RIGHT TO UNNAMED ROAD AND PASS 5 HOUSES TO PICK UP 2 LEARNERS AT NGWAZI RESIDENT PROCEED AND PASS ISJOTI RIVER AND TURN LEFT TO PICK UP 4 LEARNERS AT CEBEKHULU RESIDENT THEN TURN LEFT TO PICK UP 2 LEARNERS AT SIMELANE RESIDENT AND TURN BACK TO UNNAMED ROAD AND PROCEED STRAIGHT PASS TUCKSHOP PASS VUSUKUKHANYA PRIMARY SCHOOL AND TURN LEFT TO PICK UP 2 LEARNERS AT NGCOBO RESIDENT AND TURN BACK TO UNNAMED THEN PROCEED STRAIGHT TILL REACH GOGOVUMA AND TURN RIGHT TO PICK UP 2 LEARNERS AT MSWELI RESIDENT THEN TURN BACK PROCEED STRAIGHT PASS VUSUKUKHANYA PRIMARY SCHOOL PROCEED TO PICK UP 1 LEARNER AT MSOMI RESIDENT THEN PROCEED PASS MFEKA TUCKSHOP TO PICK UP 1 LEARNER AT KHUMALO RESIDENT THEN PROCEED STRAIGHT TAKE LEFT PASS INANDA DAY AND PASS INTSHISEKELO HIGH SCHOOL AND TAKE LEFT TO JOIN GWALA ROAD TILL REACH THE CIRCLE AT MTSHEBHENI TO JOIN CURNICK NDLOVU HIGHWAY PROCEED STRAIGHT PASS SASOL GARAGE PASS UNDER N2 BRIDGE PASS CALTEX GARAGE AND TURN LEFT TO MHLANGANI ROAD AND TAKE RIGHT TO ST MICHAELS PRIMARY SCHOOL TO DROP OFF 3 LEARNERS THEN TURN BACK TO MHLANGANI ROAD AND PROCEED STRAIGHT AND TURN LEFT TO AVOCA TO DROP OFF 2 LEARNERS THEN TURN BACK TO MHLANGANI ROAD AND TURN RIGHT PROCEED STRAIGHT TILL REACH EFFINGHAM PRIMARY SCHOOL TO DROP OFF 2 LEARNERS THEN TURN BACK MHLANGANI THEN TURN RIGHT PROCEED STRAIGHT AND TURN RIGHT TO COLUMBIA PRIMARY SCHOOL TO DROP OFF 2 LEARNERS THEN TURN BACK TO MHLANGANI THEN PROCEED STRAIGHT TO REACH GREENWOOD PARK PRIMARY SCHOOL TO DROP OFF 1 LEARNER THEN PROCEED STRAIGHT TO PARK HILL SECONDARY SCHOOL TO DROP OFF 1 LEARNER THEN TURN RIGHT UP TILL I REACH BRIDEAN PRIMARY SCHOOL TO DROP OFF 3 LEARNERS THEN TURN TO CHRISTHARN AND TURN RIGHT TO BLACKBURN ROAD THEN TURN TO NATHEREST PRIMARY SCHOOL TO DROP OFF 1 LEARNER. THEN GO BACK HOME TO PARK WAIT FOR SCHOOL DEPARTURE. USE THE SAME ROUTE AFTERNOON WHEN PICK UP LEARNERS FROM SCHOOL TO DROP THEM AT THEIR STATION.</p>



## transport

Department:  
Transport  
Province of KwaZulu-Natal

## GAZETTE

LGKZNG20-2019-AUG

REGION: ALL

1)	<b>Application Number:</b> APP0114311	2)	<b>Gazette Number:</b> LGKZNG20-2019-AUG
3)	<b>Applicant:</b> □ DIVALICIOUS BOUTIQUE (PTY) LTD <b>ID NO.</b> 2012/131279/07 <b>Association:</b> NTUZUMA TAXI ASSOCIATION	4)	<b>Applicant Address:</b> 94 GLEN ANIL STREET DURBAN NORTH 4051
5)	<b>Existing Licence Holder:</b> NOT APPLICABLE <b>ID NO.</b> NOT APPLICABLE	6)	<b>Existing Licence Holder Address:</b> NOT APPLICABLE
7)	<b>Type of application:</b> NEW OPERATING LICENCE	8)	<b>Operating Licence Number:</b> NOTAVAILABLE
9)	<b>Vehicle Type:</b> MINIBUS	10)	1 X 15 (SEATED) + 0 (STANDING)
11)	<b>Region:</b> GREATER NORTH		
12.1	21004R21004R00049556 - CHARTER SERVICE FROM APPROVED TAXI RANK IN NTUZUMA TO POINTS WITHIN THE PROVINCE OF KZN ONLY. NO PICKING UP OR SETTING DOWN OF PASSENGERS EN ROUTE.		
12.2	KZN601NS118055 - NTUZUMA TO DURBAN FROM NTUZUMA TAXI RANK TO LHOBHE ROAD LEFT TO MBALANE ROAD (PICK UP PASSENGERS), LEFT TO LBHUCE DRIVE PICK AND DROP, RIGHT TO INGCEBO DRIVE PICK AND DROP, RIGHT TO MTHELEKISI (PICK AND DROP), RIGHT TO MADAMFANA (PICK AND DROP), RIGHT TO LBHUCE DRIVE (PICK AND DROP), LEFT TO INGCEBO DRIVE (PICK AND DROP), RIGHT TO NDIYAZANA (PICK AND DROP), LEFT TO INGCEBO DRIVE (PICK UP PASSENGERS), RIGHT TO INTSISHO PASS NTUZUMA POLICE STATION LEFT TO UNNAMED ROAD RIGHT TO LBHUCE (PICK UP PASSENGERS) RIGHT TO XAMU (PICK UP ), LEFT TO LHOBHE PICK AND DROP PASSENGERS), LEFT TO ITHENDELE DRIVE (PICK AND DROP) AND TURN BACK TO ENGEN GARAGE WITH ITHENDELE DRIVE (PICK UP PASSENGERS) LEFT TO IVONDWE (PICK AND DROP), RIGHT TO BUHLE BODWA WALK (PICK AND DROP), RETURN WITH BUHLE BODWA WALK (PICK AND DROP) LEFT TO IVONDWE (PICK AND DROP) LEFT TO ITHENDELE DRIVE (PICK AND DROP) LEFT TO BHEKUZULU DRIVE (PICK AND DROP), RETURN AND WHEN REACHING SANDLWANA DRIVE, LEFT TO ITHENDELE DRIVE (PICK AND DROP) PASS NTUZUMA TAXI RANK, LEFT TO KING DINUZULU DRIVE (PICK AND DROP), AND TURN BACK TO SINAMUVA DRIVE (PICK AND DROP), RETURN TO KING DINUZULU DRIVE (PICK AND DROP), LEFT TO XOLANI NGCOBO WALK (PICK AND DROP) RIGHT TO SIQUBUQUBU ROAD ( PICK AND DROP), RIGHT TO UNNAMED ROAD ( PICK AND DROP), RIGHT TO NKATHAZO ROAD (NEW ROAD- PICK AND DROP) TURN RIGHT THEN IMMEDIATE LEFT TO ITHENDELE DRIVE (PICK UP AND DROP), THEN LEFT TO NTUZUMA ACCESS (NHLUNGWANE) PICK AND DROP.  ALTERNATIVE ONE FROM NTUZUMA ACCESS (NHLUNGWANE) TURN RIGHT TO M25, RIGHT TO N2, LEFT TO INANDA ROAD (M21), INTO SEA COW LAKE, RIGHT TO NORTH COAST ROAD AND PROCEED TO CENTENARY ROAD TAXI RANK AND RETURN TO NTUZUMA ON THE SAME ROUTE.  ALTERNATIVE TWO: FROM NTUZUMA ACCESS, TURN RIGHT TO M25, INTO N2, LEFT TO INANDA ROAD (M21) OFF RAMP AND LEFT TO UMNGENI ROAD (M19), AND PROCEED TO CENTENARY ROAD TAXI RANK AND RETURN TO NTUZUMA ON THE SAME ROUTE.  ALTERNATIVE THREE: FROM NTUZUMA ACCESS TURN RIGHT TO M25, RIGHT TO N2, LEFT TO N3 INTO OLD DUTCH ROAD, INTO ALICE STREET, RIGHT TO SOLDIERS WAY AND PROCEED TO SOLDIERS WAY TAXI RANK AND RETURN TO NTUZUMA ON THE SAME ROUTE.  ALTERNATIVE FOUR: FROM NTUZUMA ACCESS (NHLUNGWANE), RIGHT TO M25, RIGHT TO N2, RIGHT TO NORTH COAST ROAD, TO UMNGENI LEFT TO ARGYLE ROAD, RIGHT TO BRICKFIELD, INTO POINT ROAD, RIGHT TO BAY TERRACE, RIGHT TO STANGER STREET, LEFT TO ORDINANCE ROAD, LEFT TO SOLDIERS WAY, RIGHT TO QUEEN STREET, RIGHT TO FIELD STREET AND PROCEED TO SOLDIERS WAY TAXI RANK AND RETURN ON THE SAME ROUTE.		
12.3	KZN601NS118104 - NTUZUMA TO CROSSROAD FROM NTUZUMA TAXI RANK TO LHOBHE ROAD LEFT TO MBALANE ROAD (PICK UP PASSENGERS), LEFT TO IBHUCE DRIVE PICK AND DROP, RIGHT TO INGCEBO DRIVE PICK AND DROP, RIGHT TO MTHELEKISI (PICK AND DROP), RIGHT TO MADAMFANA (PICK AND DROP), RIGHT TO IBHUCE DRIVE (PICK AND DROP), LEFT TO INGCEBO DRIVE (PICK AND DROP), RIGHT TO NDIYAZANA (PICK AND DROP), LEFT TO INGCEBO DRIVE (PICK UP PASSENGERS), RIGHT TO INTSISHO PASS NTUZUMA POLICE STATION LEFT TO UNNAMED ROAD RIGHT TO IBHUCE (PICK UP PASSENGERS) RIGHT TO XAMU (PICK UP ), LEFT TO LHOBHE PICK AND DROP PASSENGERS), LEFT TO ITHENDELE DRIVE(PICK AND DROP) AND TURN BACK TO ENGEN GARAGE WITH ITHENDELE DRIVE (PICK UP PASSENGERS) LEFT TO IVONDWE (PICK AND DROP), RIGHT TO BUHLE BODWA WALK (PICK AND DROP), RETURN WITH BUHLE BODWA WALK (PICK AND DROP) LEFT TO IVONDWE (PICK AND DROP) LEFT TO ITHENDELE DRIVE (PICK AND DROP) LEFT TO BHEKUZULU DRIVE (PICK AND DROP), RETURN AND WHEN REACHING SANDLWANA DRIVE, LEFT TO ITHENDELE DRIVE (PICK AND DROP) PASS NTUZUMA TAXI RANK, LEFT TO KING DINUZULU DRIVE (PICK AND DROP), AND TURN TO SINAMUVA DRIVE (PICK AND DROP), RETURN TO KING DINUZULU DRIVE (PICK AND DROP), LEFT TO XOLANI NGCOBO WALK (PICK AND DROP) RIGHT TO SIQUBUQUBU ROAD ( PICK AND DROP), RIGHT TO UNNAMED ROAD (PICK AND DROP), RIGHT TO NKATHAZO ROAD (NEW ROAD- PICK AND DROP), TURN RIGHT THEN IMMEDIATE LEFT TO ITHENDELE DRIVE (PICK UP AND DROP), THEN LEFT TO NTUZUMA (NHLUNGWANE) PICK AND DROP, RIGHT TO M25 OFF RAMP ON CURNICK NDLOVU WAY, DROP OFF PASSENGERS RIGHT TO MALANDELA ROAD INTO CROSSROAD TAXI RANK AND RETURN ON THE SAME ROUTE.		
12.4	KZN601NS118153 - NTUZUMA TO INDUSTRIAL PARK FROM NTUZUMA TAXI RANK TO IHOHBE ROAD LEFT TO MBALANE ROAD (PICK UP PASSENGERS), LEFT TO IBHUCE DRIVE PICK AND DROP, RIGHT TO INGCEBO DRIVE PICK AND DROP, RIGHT TO MTHELEKISI (PICK AND DROP), RIGHT TO MADAMFANA (PICK AND DROP), RIGHT TO IBHUCE DRIVE (PICK AND DROP), LEFT TO INGCEBO DRIVE (PICK AND DROP), RIGHT TO NDIYAZANA (PICK AND DROP), LEFT TO INGCEBO DRIVE (PICK UP PASSENGERS), RIGHT TO INTSISHO PASS NTUZUMA POLICE STATION LEFT TO UNNAMED ROAD RIGHT TO IBHUCE (PICK UP PASSENGERS) RIGHT TO XAMU (PICK UP ), LEFT TO IHOHBE PICK AND DROP PASSENGERS), LEFT TO ITHENDELE DRIVE (PICK AND DROP) AND TURN BACK TO ENGEN GARAGE WITH ITHENDELE DRIVE (PICK UP PASSENGERS) LEFT TO IVONDWE (PICK AND DROP), RIGHT TO BUHLE BODWA WALK (PICK AND DROP), RETURN WITH BUHLE BODWA WALK (PICK AND DROP) LEFT TO IVONDWE (PICK AND DROP) LEFT TO ITHENDELE DRIVE (PICK AND DROP) LEFT TO BHEKUZULU DRIVE (PICK AND DROP), RETURN AND WHEN REACHING SANDLWANA DRIVE, LEFT TO ITHENDELE DRIVE (PICK AND DROP) PASS NTUZUMA TAXI RANK, LEFT TO KING DINUZULU DRIVE (PICK AND DROP), AND TURN TO SINAMUVA DRIVE (PICK AND DROP), RETURN TO KING DINUZULU DRIVE (PICK AND DROP), LEFT TO XOLANI NGCOBO WALK (PICK AND DROP) RIGHT TO SIQUBUQUBU ROAD ( PICK AND DROP), RIGHT TO UNNAMED ROAD (PICK AND DROP), RIGHT TO NKATHAZO ROAD ( NEW ROAD- PICK AND DROP), TURN RIGHT THEN IMMEDIATE LEFT TO ITHENDELE DRIVE (PICK UP AND DROP), THEN LEFT TO NTUZUMA ACCESS (NHLUNGWANE) PICK AND DROP, RIGHT TO M25 ,TO HUNSLET ROAD AND RIGHT TO ABERDINE ROAD , PICK AND DROP AND RETURN TO NTUZUMA ON THE SAME ROUTE.		



**transport**

Department:  
Transport  
Province of KwaZulu-Natal

**GAZETTE**

LGKZNG20-2019-AUG

REGION: ALL

<p>12.5</p>	<p>KZN601NS118202 - NTUZUMA TO KWAMASHU</p> <p>FROM NTUZUMA TAXI RANK TO IHOBHE ROAD LEFT TO MBALANE ROAD (PICK UP PASSENGERS), LEFT TO IBHUCE DRIVE PICK AND DROP, RIGHT TO INGCEBO DRIVE PICK AND DROP, RIGHT TO MTHELEKISI (PICK AND DROP), RIGHT TO MADAMFANA (PICK AND DROP), RIGHT TO IBHUCE DRIVE (PICK AND DROP), LEFT TO INGCEBO DRIVE (PICK AND DROP), RIGHT TO NDIYAZANA (PICK AND DROP), LEFT TO INGCEBO DRIVE (PICK UP PASSENGERS), RIGHT TO INTSISHO PASS NTUZUMA POLICE STATION LEFT TO UNNAMED ROAD RIGHT TO IBHUCE (PICK UP PASSENGERS) RIGHT TO XAMU (PICK UP), LEFT TO IHOBHE PICK AND DROP PASSENGERS, LEFT TO ITHENDELE DRIVE (PICK AND DROP) AND TURN BACK TO ENGEN GARAGE WITH ITHENDELE DRIVE (PICK UP PASSENGERS) LEFT TO IVONDWE (PICK AND DROP), RIGHT TO BUHLE BODWA WALK (PICK AND DROP), RETURN WITH BUHLE BODWA WALK (PICK AND DROP) LEFT TO IVONDWE (PICK AND DROP) LEFT TO ITHENDELE DRIVE (PICK AND DROP) LEFT TO BHEKUZULU DRIVE (PICK AND DROP), RETURN AND WHEN REACHING SANDLWANA DRIVE, LEFT TO ITHENDELE DRIVE (PICK AND DROP) PASS NTUZUMA TAXI RANK, LEFT TO KING DINUZULU DRIVE (PICK AND DROP), AND TURN BACK TO SINAMUVA DRIVE (PICK AND DROP), RETURN TO KING DINUZULU DRIVE (PICK AND DROP), LEFT TO XOLANI NGCOBO WALK (PICK AND DROP) RIGHT TO SIQUBUQUBU ROAD ( PICK AND DROP), RIGHT TO UNNAMED ROAD ( PICK AND DROP), RIGHT TO NKATHAZO ROAD (NEW ROAD-PICK AND DROP), TURN RIGHT THEN IMMEDIATE LEFT TO ITHENDELE DRIVE (PICK UP AND DROP), THEN LEFT TO NTUZUMA ACCESS (NHLUNGWANE) PICK AND DROP, INTO ITHENDELE DRIVE , JOIN LINDA ROAD (NO PICKING UP AND DROPPING OF PASSENGERS) RIGHT TO BHEJANE ROAD (NO PICKING AND DROPPING) LEFT TO LINDA NZAMA ROAD , INTO KWAMASHU TAXI RANK AND RETURN TO NTUZUMA ON THE SAME ROUTE.</p>
<p>12.6</p>	<p>KZN601NS118251 - NTUZUMA TO UMHLANGA ROCKS</p> <p>FROM NTUZUMA TAXI RANK TO IHOBHE ROAD LEFT TO MBALANE ROAD (PICK UP PASSENGERS), LEFT TO IBHUCE DRIVE PICK AND DROP, RIGHT TO INGCEBO DRIVE PICK AND DROP, RIGHT TO MTHELEKISI (PICK AND DROP), RIGHT TO MADAMFANA (PICK AND DROP), RIGHT TO IBHUCE DRIVE (PICK AND DROP), LEFT TO INGCEBO DRIVE (PICK AND DROP), RIGHT TO NDIYAZANA (PICK AND DROP), LEFT TO INGCEBO DRIVE (PICK UP PASSENGERS), RIGHT TO INTSISHO PASS NTUZUMA POLICE STATION LEFT TO UNNAMED ROAD RIGHT TO IBHUCE (PICK UP PASSENGERS) RIGHT TO XAMU (PICK UP), LEFT TO IHOBHE PICK AND DROP PASSENGERS), LEFT TO ITHENDELE DRIVE (PICK AND DROP) AND TURN TO ENGEN GARAGE WITH ITHENDELE DRIVE (PICK UP PASSENGERS) LEFT TO IVONDWE (PICK AND DROP), RIGHT TO BUHLE BODWA WALK (PICK AND DROP), RETURN WITH BUHLE BODWA WALK (PICK AND DROP) LEFT TO IVONDWE (PICK AND DROP), LEFT TO ITHENDELE DRIVE (PICK AND DROP) LEFT TO BHEKUZULU DRIVE (PICK AND DROP), RETURN AND WHEN REACHING SANDLWANA DRIVE, LEFT TO ITHENDELE DRIVE (PICK AND DROP) PASS NTUZUMA TAXI RANK, LEFT TO KING DINUZULU DRIVE (PICK AND DROP), AND TURN BACK TO SINAMUVA DRIVE (PICK AND DROP), RETURN TO KING DINUZULU DRIVE (PICK AND DROP), LEFT TO XOLANI NGCOBO WALK (PICK AND DROP) RIGHT TO SIQUBUQUBU ROAD ( PICK AND DROP), RIGHT TO UNNAMED ROAD ( PICK AND DROP), RIGHT TO NKATHAZO ROAD (NEW ROAD- PICK AND DROP), TURN RIGHT THEN IMMEDIATE LEFT TO ITHENDELE DRIVE (PICK UP AND DROP), THEN LEFT TO NTUZUMA ACCESS (NHLUNGWANE) PICK AND DROP, RIGHT TO M25 , LEFT TO N2 , LEFT TO M41, RIGHT WITH M41 AND OFF RAMP TO M12, LEFT WITH M12 , INTO TRAFFIC CIRCLE ,RIGHT TO UMHLANGA ROCKS DRIVE LEFT TO TANAGER WAY INTO UMHLANGA TAXI RANK AND RETURN TO NTUZUMA ON THE SAME ROUTE.</p> <p>RETURN 2</p> <p>FROM UMHLANGA TAXI RANK RIGHT TO CHATWEL , RIGHT TO UMHLANGA ROCKS DRIVE , BECOMES LIGHTHOUSE STREET , LEFT TO M12 , RIGHT TO M41 , INTO N2 , OFF RAMP, RIGHT TO M25.</p>
<p>12.7</p>	<p>KZN601NS118447 - NTUZUMA TO VERULAM.</p> <p>FROM NTUZUMA TAXI RANK TO IHOBHE ROAD LEFT TO MBALANE ROAD (PICK UP PASSENGERS), LEFT TO IBHUCE DRIVE PICK AND DROP, RIGHT TO INGCEBO DRIVE PICK AND DROP, RIGHT TO MTHELEKISI (PICK AND DROP), RIGHT TO MADAMFANA (PICK AND DROP), RIGHT TO IBHUCE DRIVE (PICK AND DROP), LEFT TO INGCEBO DRIVE (PICK AND DROP), RIGHT TO NDIYAZANA (PICK AND DROP), LEFT TO INGCEBO DRIVE (PICK UP PASSENGERS), RIGHT TO INTSISHO PASS NTUZUMA POLICE STATION LEFT TO UNNAMED ROAD RIGHT TO IBHUCE (PICK UP PASSENGERS) RIGHT TO XAMU (PICK UP), LEFT TO IHOBHE PICK AND DROP PASSENGERS), LEFT TO ITHENDELE DRIVE (PICK AND DROP) AND TURN BACK TO ENGEN GARAGE WITH ITHENDELE DRIVE (PICK UP PASSENGERS) LEFT TO IVONDWE (PICK AND DROP), RIGHT TO BUHLE BODWA WALK (PICK AND DROP), RETURN WITH BUHLE BODWA WALK (PICK AND DROP) LEFT TO IVONDWE (PICK AND DROP) LEFT TO ITHENDELE DRIVE (PICK AND DROP) LEFT TO BHEKUZULU DRIVE (PICK AND DROP), RETURN AND WHEN REACHING SANDLWANA DRIVE, LEFT TO ITHENDELE DRIVE (PICK AND DROP) PASS NTUZUMA TAXI RANK, LEFT TO KING DINUZULU DRIVE (PICK AND DROP) AND TURN TO SINAMUVA DRIVE (PICK AND DROP), RETURN TO KING DINUZULU DRIVE (PICK AND DROP), LEFT TO XOLANI NGCOBO WALK (PICK AND DROP) RIGHT TO SIQUBUQUBU ROAD ( PICK AND DROP), RIGHT TO UNNAMED ROAD ( PICK AND DROP), RIGHT TO NKATHAZO ROAD (NEW ROAD-PICK AND DROP), TURN RIGHT THEN IMMEDIATE LEFT TO ITHENDELE DRIVE (PICK UP AND DROP), THEN LEFT TO NTUZUMA ACCESS (NHLUNGWANE) PICK AND DROP, RIGHT TO M25 OFF RAMP AND TURN TO R102 (MT. EDGE COME) PASS OTTAWA (DROP OFF ONLY) , LEFT TO M27 INTO IRELAND STREET TO IRELAND STREET TAXI RANK AND RETURN ON THE SAME ROUTE.</p>
<p>12.8</p>	<p>KZN601NS118496 - NTUZUMA TO PINETOWN</p> <p>FROM NTUZUMA TAXI RANK TO IHOBHE ROAD LEFT TO MBALANE ROAD (PICK UP PASSENGERS), LEFT TO IBHUCE DRIVE PICK AND DROP, RIGHT TO INGCEBO DRIVE PICK AND DROP, RIGHT TO MTHELEKISI (PICK AND DROP), RIGHT TO MADAMFANA (PICK AND DROP), RIGHT TO IBHUCE DRIVE (PICK AND DROP), LEFT TO INGCEBO DRIVE (PICK AND DROP), RIGHT TO NDIYAZANA (PICK AND DROP), LEFT TO INGCEBO DRIVE (PICK UP PASSENGERS), RIGHT TO INTSISHO PASS NTUZUMA POLICE STATION LEFT TO UNNAMED ROAD RIGHT TO IBHUCE (PICK UP PASSENGERS) RIGHT TO XAMU (PICK UP), LEFT TO IHOBHE (PICK AND DROP PASSENGERS), LEFT TO ITHENDELE DRIVE (PICK AND DROP) AND TURN TO ENGEN GARAGE WITH ITHENDELE DRIVE (PICK UP PASSENGERS) LEFT TO IVONDWE (PICK AND DROP), RIGHT TO BUHLE BODWA WALK (PICK AND DROP), RETURN WITH BUHLE BODWA WALK (PICK AND DROP) LEFT TO IVONDWE (PICK AND DROP) LEFT TO ITHENDELE DRIVE (PICK AND DROP) LEFT TO BHEKUZULU DRIVE (PICK AND DROP), RETURN AND WHEN REACHING SANDLWANA DRIVE, LEFT TO ITHENDELE DRIVE (PICK AND DROP) PASS NTUZUMA TAXI RANK, LEFT TO KING DINUZULU DRIVE (PICK AND DROP) AND TURN TO SINAMUVA DRIVE (PICK AND DROP), RETURN TO KING DINUZULU DRIVE (PICK AND DROP), LEFT TO XOLANI NGCOBO WALK (PICK AND DROP) RIGHT TO SIQUBUQUBU ROAD ( PICK AND DROP), RIGHT TO UNNAMED ROAD ( PICK AND DROP), RIGHT TO NKATHAZO ROAD (NEW ROAD-PICK AND DROP), TURN RIGHT THEN IMMEDIATE LEFT TO ITHENDELE DRIVE (PICK UP AND DROP), THEN LEFT TO NTUZUMA ACCESS (NHLUNGWANE) PICK AND DROP , RIGHT TO M25 , RIGHT TO N2, OFF RAMP TO M19 , INTO ST. JOHNS AVENUE RIGHT TO JOSIAH GUMEDE ROAD LEFT TO MOODIE STREET , RIGHT TO HILL STREET , INTO HILL STREET TAXI RANK AND RETURN ON THE SAME ROUTE.</p> <p>RETURN.</p> <p>FROM HILL STREET TAXI RANK , LEFT TO MOODIE STREET, RIGHT TO JOSIAH GUMEDE STREET, LEFT TO BERMS ROAD, RIGHT TO M19, OFF RAMP TO N2, OFF RAMP TO M25 , LEFT TO NTUZUMA ACCESS, PICK AND DROP, RIGHT TO ITHENDELE DRIVE , PICK AND DROP PASS NKATHAZO ROAD, PICK AND DROP AROUND NTUZUMA UNITS UNTLL REACHING NTUZUMA TAXI RANK.</p>





## transport

Department:  
Transport  
Province of KwaZulu-Natal

## GAZETTE

LGKZNG20-2019-AUG

REGION: ALL

1)	<b>Application Number:</b> APP0114326	2)	<b>Gazette Number:</b> LGKZNG20-2019-AUG
3)	<b>Applicant:</b> MG PHAKATHI <b>ID NO.</b> 8402155681083 <b>Association:</b> NOT AVAILABLE	4)	<b>Applicant Address:</b> FLAT 1507 NATALIA COURT 68 STANGER STREET DURBAN 4001
5)	<b>Existing Licence Holder:</b> NOT APPLICABLE <b>ID NO.</b> NOT APPLICABLE	6)	<b>Existing Licence Holder Address:</b> NOT APPLICABLE
7)	<b>Type of application:</b> NEW OPERATING LICENCE	8)	<b>Operating Licence Number:</b> NOTAVAILABLE
9)	<b>Vehicle Type:</b> OTHER	10)	1 X 0 (SEATED)
11)	<b>Region:</b> DURBAN WEST		
12.1	<p>KZPRERC2794384 - SCHOLARS AND THEIR PERSONAL EFFECTS: FLAT 1507 NATALIA COURT, STANGER STREET TO GREYVILLE PRIMARY SCHOOL THE VEHICLE STARTS AT HOME FLAT 1507 NATALIA COURT, STANGER STREET WITH 1 LEARNERS THEN TURN LEFT ON ARGYLE ROAD THEN TURN LEFT ONTO NMR AVENUE THEN AT THE ROBOT TURN LEFT ON SOMTEU ROAD AND DRIVE STRAIGHT THEN TURN RIGHT ON BRICKHILL ROAD ONTO POINT ROAD THEN TURN LEFT ON SOUTH BEACH AVE THEN TURN LEFT ONTO PRINCE STREET TO PICK UP 1 LEARNER THEN DRIVE STRAIGHT ONTO GILLESPIE STREET AT THE ROBOT TURN LEFT ON BOSCOMBE TERRACE THEN DRIVE STRAIGHT TO BOSCOMBE TERRACE THEN TURN RIGHT ONTO MANNE PARADE DRIVE ALONG MANNE PARADE THEN TURN LEFT AT SOMTEU ROAD THEN TURN RIGHT AT SOL HARRIS CRESENT TO PICK UP 3 LEARNERS AT SUMMERSANDS FLAT THEN MAKE A U-TURN ON SOL HARRIS CRESENT AND TURN RIGHT ON SOMTEU ROAD DRIVE STRAIGHT THEN AT THE ROBOT TURN RIGHT ON STANGER STREET THEN TURN LEFT ARGYLE ROAD THEN DRIVE STRAIGHT ON ARGYLE ROAD THEN TURN LEFT ON UMNGENI ROAD THEN TURN LEFT ON MANSEL ROAD THEN PICK UP 2 LEARNERS THEN MAKE A U-TURN THEN TURN LEFT ON KOLLING STREET THEN TURN RIGHT ON GLAYDS MANZI ROAD ANA AT ROUND ABOUT TURN LEFT TO CLARENCE ROAD TO DROP OFF 2 LEARNERS AT CLARENCE PRIMARY SCHOOL, THEN TURN LEFT ON STANFORD HILL ROAD PROCEED STRAIGHT AND TURN THEN DRIVE STRAIGHT AND THEN TURN LEFT TO COLLEGE ROAD TO DROP OFF 2 LEARNERS AT COLLEGEVALE PRIMARY SCHOOL THEN PROCEED AND TURN LEFT TO WEST ROAD TO DROP OFF 3 LEARNERS AT OVERPORT SRS PRIMARY SCHOOL THEN PROCEED THEN TURN LEFT TO 66 KOLLING STREET TO DROP OFF 1 LEARNER AT GREYVILLE PRIMARY SCHOOL. THEN GO BACK HOME TO PARK WAIT FOR SCHOOL DEPARTURES. USE THE SAME ROUTE AFTERNOON WHEN PICK UP LEARNERS FROM SCHOOL TO DROP THEM AT THEIR STATION.</p>		



# transport

Department:  
Transport  
Province of KwaZulu-Natal

# GAZETTE

LGKZNG20-2019-AUG

REGION: ALL

1) <b>Application Number:</b> APP0114341	2) <b>Gazette Number:</b> LGKZNG20-2019-AUG
3) <b>Applicant:</b> QZ MAVUSO <b>ID NO.</b> 6008245457087 <b>Association:</b> MANDINI-SUNDUMBILI AND TUGELA TAXI O.A	4) <b>Applicant Address:</b> P.O. BOX 3655 MANDENI KWA-ZULU NATAL
5) <b>Existing Licence Holder:</b> NOT APPLICABLE <b>ID NO.</b> NOT APPLICABLE	4490 6) <b>Existing Licence Holder Address:</b> NOT APPLICABLE
7) <b>Type of application:</b> NEW OPERATING LICENCE	8) <b>Operating Licence Number:</b> LGKZN0903000048
9) <b>Vehicle Type:</b> MINIBUS	10) 1 X 15 (SEATED) + 0 (STANDING)
11) <b>Region:</b> ILEMBE	
12.1	2206WA2206W900047517 - MANDINI TAXI RANK TO NONGOMA  FROM MANDINI TAXI RANK USE THE OUTWARDS ROUTES AS STATED IN ROUTE 2 ABOVE THEN ALONG R66 BECOMING KING DINIZULU HIGHWAY IN ULUNDI WHICH CHANGES BACK TO R66 AFTER PASSING ULUNDI, THEN IN NONGOMA STILL ALONG THE SAME ROUTE TURN LEFT INTO NONGOMA TAXI RANK.  REVERSE ROUTE.  FROM NONGOMA TAXI RANK TURN RIGHT INTO R66 THEN PROCEED STRAIGHT TO THE STARTING POINT USING THE SAME FORWARD ROUTE.
12.2	2206WA2202H110047518 - MANDINI TO EMPANGENI  FROM MANDINI TAXI RANK EITHER DRIVE ALONG ROAD NO.P459 THEN JOIN ROAD NO.258 TOWARDS R102 NORTHWARDS OR DRIVE ALONG ROAD NO.P459 BECOMING WHITE STREET AT ISITHEBE AND PROCEED ALONG AS DETAILED ABOVE IN ROUTE 2 TOWARDS R102.AT EMPANGENI R102 BECOMES GRANTHAM HIGHWAY THEN TURN RIGHT TOWARDS FOURTH AVENUE CIRCLE THEN LEFT AND DRIVE ALONG TANNER ROAD THEN RIGHT INTO A DRIVE-WAY WHICH LEADS TO EMPANGENI TAXI RANK A AND FINALLY LEFT INTO A LONG DISTANCE TAXI RANK.  REVERSE ROUTE.  FROM EMPANGENI TAXI RANK JOIN TANNER ROAD THEN TURN LEFT AND DRIVE INTO FOURTH AVENUE CIRCLE AND PROCEED ALONG R102, USE THE SAME FORWARD ROUTE TO DRIVE BACK TO THE STARTING POINT.
12.3	2206WA1205GJ10047523 - MANDINI TO STANGER  FROM MANDINI TAXI RANK MAKE USE OF OUTWARD ROUTES AS DETAILED IN ROUTE 1 ABOVE THEN AT AN INTERSECTION OF R102 AND BLYTHEDALE BEACH IN STANGER TURN RIGHT INTO LINK STREET AND RIGHT AGAIN JOINING BALCOMB STREET THEN LEFT INTO STANGER TAXI RANK. RETURN USING THE SAME ROUTE
12.4	2206WA2206LS10047529 - MANDINI TAXI RANK TO DURBAN TAXI RANK FROM MANDINI TAXI RANK PROCEED ALONG AN OUTWARD ROAD FROM THE RANK THEN TURN RIGHT INTO ROAD NO.P459, DRIVE ALONG THEN TURN LEFT INTO ROAD NO.258 THEN PROCEED ONTO AN ON RAMP TO R102. TURN LEFT SOUTHWARDS ALONG R102.AT STANGER TURN LEFT INTO BLYTHEDALE BEACH DRIVE ALONG R74 AND THEN JOIN INTO N2 FREEWAY. PROCEED ALONG N2 FREEWAY AND TURN LEFT AT UMHLANGA INTO M41 LEFT INTO M4, THEN PROCEED TOWARDS THE CITY CENTRE ALONG M4 AND TURN RIGHT INTO M17W ARGYLE ROAD THEN LEFT INTO R102 UMGENI ROAD. PROCEED ALONG AND TURN RIGHT INTO LEOPOLD STREET THEN LEFT MARKET ROAD AND THEN JOIN WILLIAMS ROAD. TURN RIGHT INTO SMITH STREET THEN RIGHT INTO WARWICK AVENUE. RIGHT INTO ALICE STREET AND THEN LEFT INTO ALBERT STREET AND PARK ON THE RIGHT INTO THE TEACHER'S CENTRE TAXI RANK.  ALTERNATIVE ROUTE FROM MANDINI TAXI RANK PROCEED AS STATED ABOVE IN ROUTE 1.ALONG ROAD NO.258 TURN RIGHT INTO N2 FREEWAY DRIVE ALONG AND AT E.B. CLOETE JUNCTION TURN LEFT INTO N3 TOWARDS EAST THEN JOIN OLD DUTCH ROAD BECOMING ALICE STREET THEN RIGHT INTO MARKET ROAD PROCEED ALONG AND DROP OFF PASSENGERS AT BEREA STATION THEN PROCEED ALONG WILLIAMS ROAD AND TURN RIGHT INTO SMIT STREET AND PROCEED AS STATED ABOVE TO THE FINAL DESTINATION.  RETURN ROUTE FROM TEACHER'S CENTRE TAXI RANK EITHER RIGHT INTO UMGENI ROAD TURN RIGHT INTO LEOPOLD STREET AND JOIN CANONGATE ROAD THEN PROCEED STRAIGHT INTO N3 FREEWAY AND DRIVE BACKWARDS USING THE SAME FORWARD ROUTE AS STATED ABOVE OR DRIVE ALONG UMGENI ROAD THEN PROCEED AS STATED IN THE FORWARD ROUTE ABOVE.
12.5	2206WA2100DX10047487 - MANDINI TAXI RANK TO MELMOTH TAXI RANK FROM MANDINI TAXI RANK USE THE OUTWARD ROUTES AS STATED IN ROUTE 2 ABOVE THEN ALONG R66/ R34 MELMOTH BECOMING PIET RETIEF STREET TURN RIGHT INTO VICTORIA STREET AND THEN TURN LEFT INTO MELMOTH TAXI RANK.  FROM MELMOTH TAXI RANK TURN RIGHT INTO VICTORIA STREET AND LEFT INTO PIET RETIEF STREET BECOMING R66 PROCEED ALONG BACKWARDS TO THE STARTING POINT USING THE SAME FORWARD ROUTE.
12.6	2206WA2206W900047516 - MANDINI TAXI RANK TO MTUBATUBA TAXI RANK FROM MANDINI TAXI RANK USE THE OUTWARD ROUTES MENTIONED IN ROUTE 2 ABOVE THEN ALONG ROAD NO. 258 TURN LEFT AND PROCEED ALONG N2 FREE WAY. DRIVE ALONG N2 AND AFTER PASSING KWAMSANE TOWNSHIP TURN RIGHT INTO ROAD NO.P237/ R618 PROCEED ALONG THEN TURN LEFT INTO RIVERVIEW ROAD AND THEN RIGHT INTO INYATHI ROAD RIGHT AGAIN INTO INKOSI MTUBATUBA ROAD THEN PROCEED STRAIGHT TO THE TAXI RANK.  RETURN ROUTE FROM MTUBATUBA TAXI RANK DRIVE ALONG INKOSI MTUBATUBA ROAD THE TURN LEFT INTO INYATHI ROAD AND THEN DRIVE BACKWARDS USING THE SAME FORWARD ROUTE.
12.7	2206WA2207XJ10047520 - MANDINI TAXI RANK TO EMPANGENI TAXI RANK FROM MANDINI TAXI RANK TO EMPANGENI TAXI RANK, TURN RIGHT FROM MANDINI ROBOT, TURN LEFT INTO R102 (N2), TURN RIGHT USING TANNER ROAD TO EMPANGENI TAXI RANK DROP OFF AND PICK UP AT THE RANK, BACK TO MANDINI USING THE SAME ROUTE
12.8	2206WA22074410047527 - MANDINI TAXI RANK TO MKUZE TAXI RANK FROM MANDINI TAXI RANK MAKE USE OF OUTWARDS ROUTES AS DETAILED IN ROUTES 8 & 9 ABOVE, THEN ALONG R102 PROCEED ALONG AS STATED IN ROUTE 14 ABOVE AND ARRIVE AT MKUZE TAXI RANK.



## transport

Department:  
Transport  
Province of KwaZulu-Natal

## GAZETTE

LGKZNG20-2019-AUG

REGION: ALL

1)	<b>Application Number:</b> APP0114344	2)	<b>Gazette Number:</b> LGKZNG20-2019-AUG
3)	<b>Applicant:</b> □ DIVALICIOUS BOUTIQUE (PTY) LTD <b>ID NO.</b> 2012/131279/07 <b>Association:</b> NTUZUMA TAXI ASSOCIATION	4)	<b>Applicant Address:</b> 94 GLEN ANIL STREET DURBAN NORTH 4051
5)	<b>Existing Licence Holder:</b> NOT APPLICABLE <b>ID NO.</b> NOT APPLICABLE	6)	<b>Existing Licence Holder Address:</b> NOT APPLICABLE
7)	<b>Type of application:</b> NEW OPERATING LICENCE	8)	<b>Operating Licence Number:</b> NOTAVAILABLE
9)	<b>Vehicle Type:</b> MINIBUS	10)	1 X 15 (SEATED) + 15 (STANDING)
11)	<b>Region:</b> GREATER NORTH		
12.1	2206MY2206SA00049298 - NTUZUMA TO PHOENIX (UMHLANGA)  FROM THE STARTING POINT (ITHENDELE DRIVE TAXI RANK) NEAR KWANOZAZA SHOPPING CENTRE ALONG ANY OF THE INNER CIRCLE ROUTES 1 TO 4 WITHIN NTUZUMA TOWNSHIP ALONG ITHENDELE DRIVE LEFT INTO NTUZUMA ACCESS ROAD INTO INDUSTRIAL PARK ROAD LEFT INTO PHOENIX HIGHWAY RIGHT INTO INTO M41 LEFT INTO UMHLANGA ROCKS DRIVE INTO LIGHTHOUSE ROAD LEFT INTO Tanager WAY RIGHT INTO LAGOON DRIVE RIGHT INTO LIGHT HOUSE ROAD LEFT INTO AN ON RAMP TO THE M4 RIGHT INTO ARGYLE ROAD LEFT INTO UMGENI ROAD LEFT INTO UMGENI ROAD AND PROCEED TO THE RANK (S) AS PER ANY OF THE ROUTES (1.1 TO 1.5) ALTERNATIVE ROUTE ALONG THE M25 LEFT INTO THE N2 RIGHT INTO THE M41 AND PROCEED AS PER THE ABOVE ROUTE.		
12.2	KZN601NS118055 - NTUZUMA TO DURBAN  FROM NTUZUMA TAXI RANK TO LHOBHE ROAD LEFT TO MBALANE ROAD (PICK UP PASSENGERS), LEFT TO LBHUCE DRIVE PICK AND DROP, RIGHT TO INGCEBO DRIVE PICK AND DROP, RIGHT TO MTHELEKISI (PICK AND DROP), RIGHT TO MADAMFANA (PICK AND DROP), RIGHT TO LBHUCE DRIVE (PICK AND DROP), LEFT TO INGCEBO DRIVE (PICK AND DROP), RIGHT TO NDIYAZANA (PICK AND DROP), LEFT TO INGCEBO DRIVE (PICK UP PASSENGERS), RIGHT TO INTSISHO PASS NTUZUMA POLICE STATION LEFT TO UNNAMED ROAD RIGHT TO LBHUCE (PICK UP PASSENGERS) RIGHT TO XAMU (PICK UP), LEFT TO LHOBHE PICK AND DROP PASSENGERS), LEFT TO ITHENDELE DRIVE (PICK AND DROP) AND TURN BACK TO ENGEN GARAGE WITH ITHENDELE DRIVE (PICK UP PASSENGERS) LEFT TO IVONDWE (PICK AND DROP), RIGHT TO BUHLE BODWA WALK (PICK AND DROP), RETURN WITH BUHLE BODWA WALK (PICK AND DROP) LEFT TO IVONDWE (PICK AND DROP) LEFT TO ITHENDELE DRIVE (PICK AND DROP) LEFT TO BHEKUZULU DRIVE (PICK AND DROP), RETURN AND WHEN REACHING SANDLWANA DRIVE, LEFT TO ITHENDELE DRIVE (PICK AND DROP) PASS NTUZUMA TAXI RANK, LEFT TO KING DINUZULU DRIVE (PICK AND DROP), AND TURN BACK TO SINAMUVA DRIVE (PICK AND DROP), RETURN TO KING DINUZULU DRIVE (PICK AND DROP), LEFT TO XOLANI NGCOBO WALK (PICK AND DROP) RIGHT TO SIQUBUQUBU ROAD (PICK AND DROP), RIGHT TO UNNAMED ROAD (PICK AND DROP), RIGHT TO NKATHAZO ROAD (NEW ROAD- PICK AND DROP) TURN RIGHT THEN IMMEDIATE LEFT TO ITHENDELE DRIVE (PICK UP AND DROP), THEN LEFT TO NTUZUMA ACCESS (NHLUNGWANE) PICK AND DROP.  ALTERNATIVE ONE  FROM NTUZUMA ACCESS (NHLUNGWANE) TURN RIGHT TO M25, RIGHT TO N2, LEFT TO INANDA ROAD (M21), INTO SEA COW LAKE, RIGHT TO NORTH COAST ROAD AND PROCEED TO CENTENARY ROAD TAXI RANK AND RETURN TO NTUZUMA ON THE SAME ROUTE.  ALTERNATIVE TWO:  FROM NTUZUMA ACCESS, TURN RIGHT TO M25, INTO N2, LEFT TO INANDA ROAD (M21) OFF RAMP AND LEFT TO UMGENI ROAD (M19), AND PROCEED TO CENTENARY ROAD TAXI RANK AND RETURN TO NTUZUMA ON THE SAME ROUTE.  ALTERNATIVE THREE:  FROM NTUZUMA ACCESS TURN RIGHT TO M25, RIGHT TO N2, LEFT TO N3 INTO OLD DUTCH ROAD, INTO ALICE STREET, RIGHT TO SOLDIERS WAY AND PROCEED TO SOLDIERS WAY TAXI RANK AND RETURN TO NTUZUMA ON THE SAME ROUTE.  ALTERNATIVE FOUR:  FROM NTUZUMA ACCESS (NHLUNGWANE), RIGHT TO M25, RIGHT TO N2, RIGHT TO NORTH COAST ROAD, TO UMGENI LEFT TO ARGYLE ROAD, RIGHT TO BRICKFIELD, INTO POINT ROAD, RIGHT TO BAY TERRACE, RIGHT TO STANGER STREET, LEFT TO ORDINANCE ROAD, LEFT TO SOLDIERS WAY, RIGHT TO QUEEN STREET, RIGHT TO FIELD STREET AND PROCEED TO SOLDIERS WAY TAXI RANK AND RETURN ON THE SAME ROUTE.		
12.3	KZN601NS118104 - NTUZUMA TO CROSSROAD  FROM NTUZUMA TAXI RANK TO LHOBHE ROAD LEFT TO MBALANE ROAD (PICK UP PASSENGERS), LEFT TO IBHUCE DRIVE PICK AND DROP, RIGHT TO INGCEBO DRIVE PICK AND DROP, RIGHT TO MTHELEKISI (PICK AND DROP), RIGHT TO MADAMFANA (PICK AND DROP), RIGHT TO IBHUCE DRIVE (PICK AND DROP), LEFT TO INGCEBO DRIVE (PICK AND DROP), RIGHT TO NDIYAZANA (PICK AND DROP), LEFT TO INGCEBO DRIVE (PICK UP PASSENGERS), RIGHT TO INTSISHO PASS NTUZUMA POLICE STATION LEFT TO UNNAMED ROAD RIGHT TO IBHUCE (PICK UP PASSENGERS) RIGHT TO XAMU (PICK UP), LEFT TO LHOBHE PICK AND DROP PASSENGERS), LEFT TO ITHENDELE DRIVE (PICK AND DROP) AND TURN BACK TO ENGEN GARAGE WITH ITHENDELE DRIVE (PICK UP PASSENGERS) LEFT TO IVONDWE (PICK AND DROP), RIGHT TO BUHLE BODWA WALK (PICK AND DROP), RETURN WITH BUHLE BODWA WALK (PICK AND DROP) LEFT TO IVONDWE (PICK AND DROP) LEFT TO ITHENDELE DRIVE (PICK AND DROP) LEFT TO BHEKUZULU DRIVE (PICK AND DROP), RETURN AND WHEN REACHING SANDLWANA DRIVE, LEFT TO ITHENDELE DRIVE (PICK AND DROP) PASS NTUZUMA TAXI RANK, LEFT TO KING DINUZULU DRIVE (PICK AND DROP), AND TURN TO SINAMUVA DRIVE (PICK AND DROP), RETURN TO KING DINUZULU DRIVE (PICK AND DROP), LEFT TO XOLANI NGCOBO WALK (PICK AND DROP) RIGHT TO SIQUBUQUBU ROAD (PICK AND DROP), RIGHT TO UNNAMED ROAD (PICK AND DROP), RIGHT TO NKATHAZO ROAD (NEW ROAD- PICK AND DROP), TURN RIGHT THEN IMMEDIATE LEFT TO ITHENDELE DRIVE (PICK UP AND DROP), THEN LEFT TO NTUZUMA (NHLUNGWANE) PICK AND DROP, RIGHT TO M25 OFF RAMP ON CURNICK NDLOVU WAY, DROP OFF PASSENGERS RIGHT TO MALANDELA ROAD INTO CROSSROAD TAXI RANK AND RETURN ON THE SAME ROUTE.		
12.4	KZN601NS118153 - NTUZUMA TO INDUSTRIAL PARK  FROM NTUZUMA TAXI RANK TO LHOBHE ROAD LEFT TO MBALANE ROAD (PICK UP PASSENGERS), LEFT TO IBHUCE DRIVE PICK AND DROP, RIGHT TO INGCEBO DRIVE PICK AND DROP, RIGHT TO MTHELEKISI (PICK AND DROP), RIGHT TO MADAMFANA (PICK AND DROP), RIGHT TO IBHUCE DRIVE (PICK AND DROP), LEFT TO INGCEBO DRIVE (PICK AND DROP), RIGHT TO NDIYAZANA (PICK AND DROP), LEFT TO INGCEBO DRIVE (PICK UP PASSENGERS), RIGHT TO INTSISHO PASS NTUZUMA POLICE STATION LEFT TO UNNAMED ROAD RIGHT TO IBHUCE (PICK UP PASSENGERS) RIGHT TO XAMU (PICK UP), LEFT TO LHOBHE PICK AND DROP PASSENGERS), LEFT TO ITHENDELE DRIVE (PICK AND DROP) AND TURN BACK TO ENGEN GARAGE WITH ITHENDELE DRIVE (PICK UP PASSENGERS) LEFT TO IVONDWE (PICK AND DROP), RIGHT TO BUHLE BODWA WALK (PICK AND DROP), RETURN WITH BUHLE BODWA WALK (PICK AND DROP) LEFT TO IVONDWE (PICK AND DROP) LEFT TO ITHENDELE DRIVE (PICK AND DROP) LEFT TO BHEKUZULU DRIVE (PICK AND DROP), RETURN AND WHEN REACHING SANDLWANA DRIVE, LEFT TO ITHENDELE DRIVE (PICK AND DROP) PASS NTUZUMA TAXI RANK, LEFT TO KING DINUZULU DRIVE (PICK AND DROP), AND TURN TO SINAMUVA DRIVE (PICK AND DROP), RETURN TO KING DINUZULU DRIVE (PICK AND DROP), LEFT TO XOLANI NGCOBO WALK (PICK AND DROP) RIGHT TO SIQUBUQUBU ROAD (PICK AND DROP), RIGHT TO UNNAMED ROAD (PICK AND DROP), RIGHT TO NKATHAZO ROAD (NEW ROAD- PICK AND DROP), TURN RIGHT THEN IMMEDIATE LEFT TO ITHENDELE DRIVE (PICK UP AND DROP), THEN LEFT TO NTUZUMA ACCESS (NHLUNGWANE) PICK AND DROP, RIGHT TO M25, TO HUNSLER ROAD AND RIGHT TO ABERDINE ROAD, PICK AND DROP AND RETURN TO NTUZUMA ON THE SAME ROUTE.		



**transport**

Department:  
Transport  
Province of KwaZulu-Natal

**GAZETTE**

LGKZNG20-2019-AUG

REGION: ALL

<p>12.5</p>	<p>KZN601NS118202 - NTUZUMA TO KWAMASHU</p> <p>FROM NTUZUMA TAXI RANK TO IHOBHE ROAD LEFT TO MBALANE ROAD (PICK UP PASSENGERS), LEFT TO IBHUCE DRIVE PICK AND DROP, RIGHT TO INGCEBO DRIVE PICK AND DROP, RIGHT TO MTHELEKISI (PICK AND DROP), RIGHT TO MADAMFANA (PICK AND DROP), RIGHT TO IBHUCE DRIVE (PICK AND DROP), LEFT TO INGCEBO DRIVE (PICK AND DROP), RIGHT TO NDIYAZANA (PICK AND DROP), LEFT TO INGCEBO DRIVE (PICK UP PASSENGERS), RIGHT TO INTSISHO PASS NTUZUMA POLICE STATION LEFT TO UNNAMED ROAD RIGHT TO IBHUCE (PICK UP PASSENGERS) RIGHT TO XAMU (PICK UP), LEFT TO IHOBHE PICK AND DROP PASSENGERS, LEFT TO ITHENDELE DRIVE (PICK AND DROP) AND TURN BACK TO ENGEN GARAGE WITH ITHENDELE DRIVE (PICK UP PASSENGERS) LEFT TO IVONDWE (PICK AND DROP), RIGHT TO BUHLE BODWA WALK (PICK AND DROP), RETURN WITH BUHLE BODWA WALK (PICK AND DROP) LEFT TO IVONDWE (PICK AND DROP) LEFT TO ITHENDELE DRIVE (PICK AND DROP) LEFT TO BHEKUZULU DRIVE (PICK AND DROP), RETURN AND WHEN REACHING SANDLWANA DRIVE, LEFT TO ITHENDELE DRIVE (PICK AND DROP) PASS NTUZUMA TAXI RANK, LEFT TO KING DINUZULU DRIVE (PICK AND DROP), AND TURN BACK TO SINAMUVA DRIVE (PICK AND DROP), RETURN TO KING DINUZULU DRIVE (PICK AND DROP), LEFT TO XOLANI NGCOBO WALK (PICK AND DROP) RIGHT TO SIQUBUQUBU ROAD ( PICK AND DROP), RIGHT TO UNNAMED ROAD ( PICK AND DROP), RIGHT TO NKATHAZO ROAD (NEW ROAD-PICK AND DROP), TURN RIGHT THEN IMMEDIATE LEFT TO ITHENDELE DRIVE (PICK UP AND DROP), THEN LEFT TO NTUZUMA ACCESS (NHLUNGWANE) PICK AND DROP, INTO ITHENDELE DRIVE , JOIN LINDA ROAD (NO PICKING UP AND DROPPING OF PASSENGERS) RIGHT TO BHEJANE ROAD (NO PICKING AND DROPPING) LEFT TO LINDA NZAMA ROAD , INTO KWAMASHU TAXI RANK AND RETURN TO NTUZUMA ON THE SAME ROUTE.</p>
<p>12.6</p>	<p>KZN601NS118251 - NTUZUMA TO UMHLANGA ROCKS</p> <p>FROM NTUZUMA TAXI RANK TO IHOBHE ROAD LEFT TO MBALANE ROAD (PICK UP PASSENGERS), LEFT TO IBHUCE DRIVE PICK AND DROP, RIGHT TO INGCEBO DRIVE PICK AND DROP, RIGHT TO MTHELEKISI (PICK AND DROP), RIGHT TO MADAMFANA (PICK AND DROP), RIGHT TO IBHUCE DRIVE (PICK AND DROP), LEFT TO INGCEBO DRIVE (PICK AND DROP), RIGHT TO NDIYAZANA (PICK AND DROP), LEFT TO INGCEBO DRIVE (PICK UP PASSENGERS), RIGHT TO INTSISHO PASS NTUZUMA POLICE STATION LEFT TO UNNAMED ROAD RIGHT TO IBHUCE (PICK UP PASSENGERS) RIGHT TO XAMU (PICK UP), LEFT TO IHOBHE PICK AND DROP PASSENGERS, LEFT TO ITHENDELE DRIVE (PICK AND DROP) AND TURN TO ENGEN GARAGE WITH ITHENDELE DRIVE (PICK UP PASSENGERS) LEFT TO IVONDWE (PICK AND DROP), RIGHT TO BUHLE BODWA WALK (PICK AND DROP), RETURN WITH BUHLE BODWA WALK (PICK AND DROP) LEFT TO IVONDWE (PICK AND DROP), LEFT TO ITHENDELE DRIVE (PICK AND DROP) LEFT TO BHEKUZULU DRIVE (PICK AND DROP), RETURN AND WHEN REACHING SANDLWANA DRIVE, LEFT TO ITHENDELE DRIVE (PICK AND DROP) PASS NTUZUMA TAXI RANK, LEFT TO KING DINUZULU DRIVE (PICK AND DROP), AND TURN BACK TO SINAMUVA DRIVE (PICK AND DROP), RETURN TO KING DINUZULU DRIVE (PICK AND DROP), LEFT TO XOLANI NGCOBO WALK (PICK AND DROP) RIGHT TO SIQUBUQUBU ROAD ( PICK AND DROP), RIGHT TO UNNAMED ROAD ( PICK AND DROP), RIGHT TO NKATHAZO ROAD (NEW ROAD- PICK AND DROP), TURN RIGHT THEN IMMEDIATE LEFT TO ITHENDELE DRIVE (PICK UP AND DROP), THEN LEFT TO NTUZUMA ACCESS (NHLUNGWANE) PICK AND DROP, RIGHT TO M25 , LEFT TO N2 , LEFT TO M41, RIGHT WITH M41 AND OFF RAMP TO M12, LEFT WITH M12 , INTO TRAFFIC CIRCLE ,RIGHT TO UMHLANGA ROCKS DRIVE LEFT TO TANAGER WAY INTO UMHLANGA TAXI RANK AND RETURN TO NTUZUMA ON THE SAME ROUTE.</p> <p>RETURN 2</p> <p>FROM UMHLANGA TAXI RANK RIGHT TO CHATWEL , RIGHT TO UMHLANGA ROCKS DRIVE , BECOMES LIGHTHOUSE STREET , LEFT TO M12 , RIGHT TO M41 , INTO N2 , OFF RAMP, RIGHT TO M25.</p>
<p>12.7</p>	<p>KZN601NS118447 - NTUZUMA TO VERULAM.</p> <p>FROM NTUZUMA TAXI RANK TO IHOBHE ROAD LEFT TO MBALANE ROAD (PICK UP PASSENGERS), LEFT TO IBHUCE DRIVE PICK AND DROP, RIGHT TO INGCEBO DRIVE PICK AND DROP, RIGHT TO MTHELEKISI (PICK AND DROP), RIGHT TO MADAMFANA (PICK AND DROP), RIGHT TO IBHUCE DRIVE (PICK AND DROP), LEFT TO INGCEBO DRIVE (PICK AND DROP), RIGHT TO NDIYAZANA (PICK AND DROP), LEFT TO INGCEBO DRIVE (PICK UP PASSENGERS), RIGHT TO INTSISHO PASS NTUZUMA POLICE STATION LEFT TO UNNAMED ROAD RIGHT TO IBHUCE (PICK UP PASSENGERS) RIGHT TO XAMU (PICK UP), LEFT TO IHOBHE PICK AND DROP PASSENGERS, LEFT TO ITHENDELE DRIVE (PICK AND DROP) AND TURN BACK TO ENGEN GARAGE WITH ITHENDELE DRIVE (PICK UP PASSENGERS) LEFT TO IVONDWE (PICK AND DROP), RIGHT TO BUHLE BODWA WALK (PICK AND DROP), RETURN WITH BUHLE BODWA WALK (PICK AND DROP) LEFT TO IVONDWE (PICK AND DROP) LEFT TO ITHENDELE DRIVE (PICK AND DROP) LEFT TO BHEKUZULU DRIVE (PICK AND DROP), RETURN AND WHEN REACHING SANDLWANA DRIVE, LEFT TO ITHENDELE DRIVE (PICK AND DROP) PASS NTUZUMA TAXI RANK, LEFT TO KING DINUZULU DRIVE (PICK AND DROP) AND TURN TO SINAMUVA DRIVE (PICK AND DROP), RETURN TO KING DINUZULU DRIVE (PICK AND DROP), LEFT TO XOLANI NGCOBO WALK (PICK AND DROP) RIGHT TO SIQUBUQUBU ROAD ( PICK AND DROP), RIGHT TO UNNAMED ROAD ( PICK AND DROP), RIGHT TO NKATHAZO ROAD (NEW ROAD-PICK AND DROP), TURN RIGHT THEN IMMEDIATE LEFT TO ITHENDELE DRIVE (PICK UP AND DROP), THEN LEFT TO NTUZUMA ACCESS (NHLUNGWANE) PICK AND DROP, RIGHT TO M25 OFF RAMP AND TURN TO R102 (MT. EDGE COME) PASS OTTAWA (DROP OFF ONLY) , LEFT TO M27 INTO IRELAND STREET TO IRELAND STREET TAXI RANK AND RETURN ON THE SAME ROUTE.</p>
<p>12.8</p>	<p>KZN601NS118496 - NTUZUMA TO PINETOWN</p> <p>FROM NTUZUMA TAXI RANK TO IHOBHE ROAD LEFT TO MBALANE ROAD (PICK UP PASSENGERS), LEFT TO IBHUCE DRIVE PICK AND DROP, RIGHT TO INGCEBO DRIVE PICK AND DROP, RIGHT TO MTHELEKISI (PICK AND DROP), RIGHT TO MADAMFANA (PICK AND DROP), RIGHT TO IBHUCE DRIVE (PICK AND DROP), LEFT TO INGCEBO DRIVE (PICK AND DROP), RIGHT TO NDIYAZANA (PICK AND DROP), LEFT TO INGCEBO DRIVE (PICK UP PASSENGERS), RIGHT TO INTSISHO PASS NTUZUMA POLICE STATION LEFT TO UNNAMED ROAD RIGHT TO IBHUCE (PICK UP PASSENGERS) RIGHT TO XAMU (PICK UP), LEFT TO IHOBHE (PICK AND DROP PASSENGERS), LEFT TO ITHENDELE DRIVE (PICK AND DROP) AND TURN TO ENGEN GARAGE WITH ITHENDELE DRIVE (PICK UP PASSENGERS) LEFT TO IVONDWE (PICK AND DROP), RIGHT TO BUHLE BODWA WALK (PICK AND DROP), RETURN WITH BUHLE BODWA WALK (PICK AND DROP) LEFT TO IVONDWE (PICK AND DROP) LEFT TO ITHENDELE DRIVE (PICK AND DROP) LEFT TO BHEKUZULU DRIVE (PICK AND DROP), RETURN AND WHEN REACHING SANDLWANA DRIVE, LEFT TO ITHENDELE DRIVE (PICK AND DROP) PASS NTUZUMA TAXI RANK, LEFT TO KING DINUZULU DRIVE (PICK AND DROP) AND TURN TO SINAMUVA DRIVE (PICK AND DROP), RETURN TO KING DINUZULU DRIVE (PICK AND DROP), LEFT TO XOLANI NGCOBO WALK (PICK AND DROP) RIGHT TO SIQUBUQUBU ROAD ( PICK AND DROP), RIGHT TO UNNAMED ROAD ( PICK AND DROP), RIGHT TO NKATHAZO ROAD (NEW ROAD-PICK AND DROP), TURN RIGHT THEN IMMEDIATE LEFT TO ITHENDELE DRIVE (PICK UP AND DROP), THEN LEFT TO NTUZUMA ACCESS (NHLUNGWANE) PICK AND DROP , RIGHT TO M25 , RIGHT TO N2, OFF RAMP TO M19 , INTO ST. JOHNS AVENUE RIGHT TO JOSIAH GUMEDE ROAD LEFT TO MOODIE STREET , RIGHT TO HILL STREET , INTO HILL STREET TAXI RANK AND RETURN ON THE SAME ROUTE.</p> <p>RETURN.</p> <p>FROM HILL STREET TAXI RANK , LEFT TO MOODIE STREET, RIGHT TO JOSIAH GUMEDE STREET, LEFT TO BERMS ROAD, RIGHT TO M19, OFF RAMP TO N2, OFF RAMP TO M25 , LEFT TO NTUZUMA ACCESS, PICK AND DROP, RIGHT TO ITHENDELE DRIVE , PICK AND DROP PASS NKATHAZO ROAD, PICK AND DROP AROUND NTUZUMA UNITS UNTLL REACHING NTUZUMA TAXI RANK.</p>



## transport

Department:  
Transport  
Province of KwaZulu-Natal

## GAZETTE

LGKZNG20-2019-AUG

REGION: ALL

1)	<b>Application Number:</b> APP0114347	2)	<b>Gazette Number:</b> LGKZNG20-2019-AUG
3)	<b>Applicant:</b> □ DIVALICIOUS BOUTIQUE (PTY) LTD <b>ID NO.</b> 2012/131279/07 <b>Association:</b> NTUZUMA TAXI ASSOCIATION	4)	<b>Applicant Address:</b> 94 GLEN ANIL STREET DURBAN NORTH 4051
5)	<b>Existing Licence Holder:</b> NOT APPLICABLE <b>ID NO.</b> NOT APPLICABLE	6)	<b>Existing Licence Holder Address:</b> NOT APPLICABLE
7)	<b>Type of application:</b> NEW OPERATING LICENCE	8)	<b>Operating Licence Number:</b> NOTAVAILABLE
9)	<b>Vehicle Type:</b> MINIBUS	10)	1 X 15 (SEATED) + 0 (STANDING)
11)	<b>Region:</b> GREATER NORTH		
12.1	<p>KZN601NS118055 - NTUZUMA TO DURBAN</p> <p>FROM NTUZUMA TAXI RANK TO LHOBHE ROAD LEFT TO MBALANE ROAD (PICK UP PASSENGERS), LEFT TO LBHUCE DRIVE PICK AND DROP, RIGHT TO INGCEBO DRIVE PICK AND DROP, RIGHT TO MTHELEKISI (PICK AND DROP), RIGHT TO MADAMFANA (PICK AND DROP), RIGHT TO LBHUCE DRIVE (PICK AND DROP), LEFT TO INGCEBO DRIVE (PICK AND DROP), RIGHT TO NDIYAZANA (PICK AND DROP), LEFT TO INGCEBO DRIVE (PICK UP PASSENGERS), RIGHT TO INTSISHO PASS NTUZUMA POLICE STATION LEFT TO UNNAMED ROAD RIGHT TO LBHUCE (PICK UP PASSENGERS) RIGHT TO XAMU (PICK UP ), LEFT TO LHOBHE PICK AND DROP PASSENGERS), LEFT TO ITHENDELE DRIVE (PICK AND DROP) AND TURN BACK TO ENGEN GARAGE WITH ITHENDELE DRIVE (PICK UP PASSENGERS) LEFT TO IVONDWE (PICK AND DROP), RIGHT TO BUHLE BODWA WALK (PICK AND DROP), RETURN WITH BUHLE BODWA WALK (PICK AND DROP) LEFT TO IVONDWE (PICK AND DROP) LEFT TO ITHENDELE DRIVE (PICK AND DROP) LEFT TO BHEKUZULU DRIVE (PICK AND DROP), RETURN AND WHEN REACHING SANDLWANA DRIVE, LEFT TO ITHENDELE DRIVE (PICK AND DROP) PASS NTUZUMA TAXI RANK, LEFT TO KING DINUZULU DRIVE (PICK AND DROP), AND TURN BACK TO SINAMUVA DRIVE (PICK AND DROP), RETURN TO KING DINUZULU DRIVE (PICK AND DROP), LEFT TO XOLANI NGCOBO WALK (PICK AND DROP) RIGHT TO SIQUBUQUBU ROAD ( PICK AND DROP), RIGHT TO UNNAMED ROAD ( PICK AND DROP), RIGHT TO NKATHAZO ROAD (NEW ROAD- PICK AND DROP) TURN RIGHT THEN IMMEDIATE LEFT TO ITHENDELE DRIVE (PICK UP AND DROP), THEN LEFT TO NTUZUMA ACCESS (NHLUNGWANE) PICK AND DROP.</p> <p>ALTERNATIVE ONE</p> <p>FROM NTUZUMA ACCESS (NHLUNGWANE) TURN RIGHT TO M25, RIGHT TO N2, LEFT TO INANDA ROAD (M21), INTO SEA COW LAKE, RIGHT TO NORTH COAST ROAD AND PROCEED TO CENTENARY ROAD TAXI RANK AND RETURN TO NTUZUMA ON THE SAME ROUTE.</p> <p>ALTERNATIVE TWO:</p> <p>FROM NTUZUMA ACCESS, TURN RIGHT TO M25, INTO N2, LEFT TO INANDA ROAD (M21) OFF RAMP AND LEFT TO UMGENI ROAD (M19), AND PROCEED TO CENTENARY ROAD TAXI RANK AND RETURN TO NTUZUMA ON THE SAME ROUTE.</p> <p>ALTERNATIVE THREE:</p> <p>FROM NTUZUMA ACCESS TURN RIGHT TO M25, RIGHT TO N2, LEFT TO N3 INTO OLD DUTCH ROAD, INTO ALICE STREET, RIGHT TO SOLDIERS WAY AND PROCEED TO SOLDIERS WAY TAXI RANK AND RETURN TO NTUZUMA ON THE SAME ROUTE.</p> <p>ALTERNATIVE FOUR:</p> <p>FROM NTUZUMA ACCESS (NHLUNGWANE), RIGHT TO M25, RIGHT TO N2, RIGHT TO NORTH COAST ROAD, TO UMGENI LEFT TO ARGYLE ROAD, RIGHT TO BRICKFIELD, INTO POINT ROAD, RIGHT TO BAY TERRACE, RIGHT TO STANGER STREET, LEFT TO ORDINANCE ROAD, LEFT TO SOLDIERS WAY, RIGHT TO QUEEN STREET, RIGHT TO FIELD STREET AND PROCEED TO SOLDIERS WAY TAXI RANK AND RETURN ON THE SAME ROUTE.</p>		
12.2	<p>KZN601NS118104 - NTUZUMA TO CROSSROAD</p> <p>FROM NTUZUMA TAXI RANK TO LHOBHE ROAD LEFT TO MBALANE ROAD (PICK UP PASSENGERS), LEFT TO IBHUCE DRIVE PICK AND DROP, RIGHT TO INGCEBO DRIVE PICK AND DROP, RIGHT TO MTHELEKISI (PICK AND DROP), RIGHT TO MADAMFANA (PICK AND DROP), RIGHT TO IBHUCE DRIVE (PICK AND DROP), LEFT TO INGCEBO DRIVE (PICK AND DROP), RIGHT TO NDIYAZANA (PICK AND DROP), LEFT TO INGCEBO DRIVE (PICK UP PASSENGERS), RIGHT TO INTSISHO PASS NTUZUMA POLICE STATION LEFT TO UNNAMED ROAD RIGHT TO IBHUCE (PICK UP PASSENGERS) RIGHT TO XAMU (PICK UP ), LEFT TO LHOBHE PICK AND DROP PASSENGERS), LEFT TO ITHENDELE DRIVE(PICK AND DROP) AND TURN BACK TO ENGEN GARAGE WITH ITHENDELE DRIVE (PICK UP PASSENGERS) LEFT TO IVONDWE (PICK AND DROP), RIGHT TO BUHLE BODWA WALK (PICK AND DROP), RETURN WITH BUHLE BODWA WALK (PICK AND DROP) LEFT TO IVONDWE (PICK AND DROP) LEFT TO ITHENDELE DRIVE (PICK AND DROP) LEFT TO BHEKUZULU DRIVE (PICK AND DROP), RETURN AND WHEN REACHING SANDLWANA DRIVE, LEFT TO ITHENDELE DRIVE (PICK AND DROP) PASS NTUZUMA TAXI RANK, LEFT TO KING DINUZULU DRIVE (PICK AND DROP), AND TURN TO SINAMUVA DRIVE (PICK AND DROP), RETURN TO KING DINUZULU DRIVE (PICK AND DROP), LEFT TO XOLANI NGCOBO WALK (PICK AND DROP) RIGHT TO SIQUBUQUBU ROAD ( PICK AND DROP), RIGHT TO UNNAMED ROAD ( PICK AND DROP), RIGHT TO NKATHAZO ROAD (NEW ROAD- PICK AND DROP), TURN RIGHT THEN IMMEDIATE LEFT TO ITHENDELE DRIVE (PICK UP AND DROP), THEN LEFT TO NTUZUMA (NHLUNGWANE) PICK AND DROP, RIGHT TO M25 OFF RAMP ON CURNICK NDLOUW WAY, DROP OFF PASSENGERS RIGHT TO MALANDELA ROAD INTO CROSSROAD TAXI RANK AND RETURN ON THE SAME ROUTE.</p>		
12.3	<p>KZN601NS118153 - NTUZUMA TO INDUSTRIAL PARK</p> <p>FROM NTUZUMA TAXI RANK TO IHOBHE ROAD LEFT TO MBALANE ROAD (PICK UP PASSENGERS), LEFT TO IBHUCE DRIVE PICK AND DROP, RIGHT TO INGCEBO DRIVE PICK AND DROP, RIGHT TO MTHELEKISI (PICK AND DROP), RIGHT TO MADAMFANA (PICK AND DROP), RIGHT TO IBHUCE DRIVE (PICK AND DROP), LEFT TO INGCEBO DRIVE (PICK AND DROP), RIGHT TO NDIYAZANA (PICK AND DROP), LEFT TO INGCEBO DRIVE (PICK UP PASSENGERS), RIGHT TO INTSISHO PASS NTUZUMA POLICE STATION LEFT TO UNNAMED ROAD RIGHT TO IBHUCE (PICK UP PASSENGERS) RIGHT TO XAMU (PICK UP ), LEFT TO IHOBHE PICK AND DROP PASSENGERS), LEFT TO ITHENDELE DRIVE (PICK AND DROP) AND TURN BACK TO ENGEN GARAGE WITH ITHENDELE DRIVE (PICK UP PASSENGERS) LEFT TO IVONDWE (PICK AND DROP), RIGHT TO BUHLE BODWA WALK (PICK AND DROP), RETURN WITH BUHLE BODWA WALK (PICK AND DROP) LEFT TO IVONDWE (PICK AND DROP) LEFT TO ITHENDELE DRIVE (PICK AND DROP) LEFT TO BHEKUZULU DRIVE (PICK AND DROP), RETURN AND WHEN REACHING SANDLWANA DRIVE, LEFT TO ITHENDELE DRIVE (PICK AND DROP) PASS NTUZUMA TAXI RANK, LEFT TO KING DINUZULU DRIVE (PICK AND DROP), AND TURN TO SINAMUVA DRIVE (PICK AND DROP), RETURN TO KING DINUZULU DRIVE (PICK AND DROP), LEFT TO XOLANI NGCOBO WALK (PICK AND DROP) RIGHT TO SIQUBUQUBU ROAD ( PICK AND DROP), RIGHT TO UNNAMED ROAD (PICK AND DROP), RIGHT TO NKATHAZO ROAD ( NEW ROAD- PICK AND DROP), TURN RIGHT THEN IMMEDIATE LEFT TO ITHENDELE DRIVE (PICK UP AND DROP), THEN LEFT TO NTUZUMA ACCESS (NHLUNGWANE) PICK AND DROP, RIGHT TO M25 ,TO HUNSLET ROAD AND RIGHT TO ABERDINE ROAD , PICK AND DROP AND RETURN TO NTUZUMA ON THE SAME ROUTE.</p>		





**transport**

Department:  
Transport  
Province of KwaZulu-Natal

**GAZETTE**

LGKZNG20-2019-AUG

REGION: ALL

<p>12.4</p>	<p>KZN601NS118202 - NTUZUMA TO KWAMASHU</p> <p>FROM NTUZUMA TAXI RANK TO IHOBHE ROAD LEFT TO MBALANE ROAD (PICK UP PASSENGERS), LEFT TO IBHUCE DRIVE PICK AND DROP, RIGHT TO INGCEBO DRIVE PICK AND DROP, RIGHT TO MTHELEKISI (PICK AND DROP), RIGHT TO MADAMFANA (PICK AND DROP), RIGHT TO IBHUCE DRIVE (PICK AND DROP), LEFT TO INGCEBO DRIVE (PICK AND DROP), RIGHT TO NDIYAZANA (PICK AND DROP), LEFT TO INGCEBO DRIVE (PICK UP PASSENGERS), RIGHT TO INTSISHO PASS NTUZUMA POLICE STATION LEFT TO UNNAMED ROAD RIGHT TO IBHUCE (PICK UP PASSENGERS) RIGHT TO XAMU (PICK UP), LEFT TO IHOBHE PICK AND DROP PASSENGERS, LEFT TO ITHENDELE DRIVE (PICK AND DROP) AND TURN BACK TO ENGEN GARAGE WITH ITHENDELE DRIVE (PICK UP PASSENGERS) LEFT TO IVONDWE (PICK AND DROP), RIGHT TO BUHLE BODWA WALK (PICK AND DROP), RETURN WITH BUHLE BODWA WALK (PICK AND DROP) LEFT TO IVONDWE (PICK AND DROP) LEFT TO ITHENDELE DRIVE (PICK AND DROP) LEFT TO BHEKUZULU DRIVE (PICK AND DROP), RETURN AND WHEN REACHING SANDLWANA DRIVE, LEFT TO ITHENDELE DRIVE (PICK AND DROP) PASS NTUZUMA TAXI RANK, LEFT TO KING DINUZULU DRIVE (PICK AND DROP), AND TURN BACK TO SINAMUVA DRIVE (PICK AND DROP), RETURN TO KING DINUZULU DRIVE (PICK AND DROP), LEFT TO XOLANI NGCOBO WALK (PICK AND DROP) RIGHT TO SIQUBUQUBU ROAD ( PICK AND DROP), RIGHT TO UNNAMED ROAD ( PICK AND DROP), RIGHT TO NKATHAZO ROAD (NEW ROAD-PICK AND DROP), TURN RIGHT THEN IMMEDIATE LEFT TO ITHENDELE DRIVE (PICK UP AND DROP), THEN LEFT TO NTUZUMA ACCESS (NHLUNGWANE) PICK AND DROP, INTO ITHENDELE DRIVE , JOIN LINDA ROAD (NO PICKING UP AND DROPPING OF PASSENGERS) RIGHT TO BHEJANE ROAD (NO PICKING AND DROPPING) LEFT TO LINDA NZAMA ROAD , INTO KWAMASHU TAXI RANK AND RETURN TO NTUZUMA ON THE SAME ROUTE.</p>
<p>12.5</p>	<p>KZN601NS118251 - NTUZUMA TO UMHLANGA ROCKS</p> <p>FROM NTUZUMA TAXI RANK TO IHOBHE ROAD LEFT TO MBALANE ROAD (PICK UP PASSENGERS), LEFT TO IBHUCE DRIVE PICK AND DROP, RIGHT TO INGCEBO DRIVE PICK AND DROP, RIGHT TO MTHELEKISI (PICK AND DROP), RIGHT TO MADAMFANA (PICK AND DROP), RIGHT TO IBHUCE DRIVE (PICK AND DROP), LEFT TO INGCEBO DRIVE (PICK AND DROP), RIGHT TO NDIYAZANA (PICK AND DROP), LEFT TO INGCEBO DRIVE (PICK UP PASSENGERS), RIGHT TO INTSISHO PASS NTUZUMA POLICE STATION LEFT TO UNNAMED ROAD RIGHT TO IBHUCE (PICK UP PASSENGERS) RIGHT TO XAMU (PICK UP), LEFT TO IHOBHE PICK AND DROP PASSENGERS, LEFT TO ITHENDELE DRIVE (PICK AND DROP) AND TURN TO ENGEN GARAGE WITH ITHENDELE DRIVE (PICK UP PASSENGERS) LEFT TO IVONDWE (PICK AND DROP), RIGHT TO BUHLE BODWA WALK (PICK AND DROP), RETURN WITH BUHLE BODWA WALK (PICK AND DROP) LEFT TO IVONDWE (PICK AND DROP), LEFT TO ITHENDELE DRIVE (PICK AND DROP) LEFT TO BHEKUZULU DRIVE (PICK AND DROP), RETURN AND WHEN REACHING SANDLWANA DRIVE, LEFT TO ITHENDELE DRIVE (PICK AND DROP) PASS NTUZUMA TAXI RANK, LEFT TO KING DINUZULU DRIVE (PICK AND DROP), AND TURN BACK TO SINAMUVA DRIVE (PICK AND DROP), RETURN TO KING DINUZULU DRIVE (PICK AND DROP), LEFT TO XOLANI NGCOBO WALK (PICK AND DROP) RIGHT TO SIQUBUQUBU ROAD ( PICK AND DROP), RIGHT TO UNNAMED ROAD ( PICK AND DROP), RIGHT TO NKATHAZO ROAD (NEW ROAD- PICK AND DROP), TURN RIGHT THEN IMMEDIATE LEFT TO ITHENDELE DRIVE (PICK UP AND DROP), THEN LEFT TO NTUZUMA ACCESS (NHLUNGWANE) PICK AND DROP, RIGHT TO M25 , LEFT TO N2 , LEFT TO M41, RIGHT WITH M41 AND OFF RAMP TO M12, LEFT WITH M12 , INTO TRAFFIC CIRCLE ,RIGHT TO UMHLANGA ROCKS DRIVE LEFT TO TANAGER WAY INTO UMHLANGA TAXI RANK AND RETURN TO NTUZUMA ON THE SAME ROUTE.</p> <p>RETURN 2</p> <p>FROM UMHLANGA TAXI RANK RIGHT TO CHATWEL , RIGHT TO UMHLANGA ROCKS DRIVE , BECOMES LIGHTHOUSE STREET , LEFT TO M12 , RIGHT TO M41 , INTO N2 , OFF RAMP, RIGHT TO M25.</p>
<p>12.6</p>	<p>KZN601NS118447 - NTUZUMA TO VERULAM.</p> <p>FROM NTUZUMA TAXI RANK TO IHOBHE ROAD LEFT TO MBALANE ROAD (PICK UP PASSENGERS), LEFT TO IBHUCE DRIVE PICK AND DROP, RIGHT TO INGCEBO DRIVE PICK AND DROP, RIGHT TO MTHELEKISI (PICK AND DROP), RIGHT TO MADAMFANA (PICK AND DROP), RIGHT TO IBHUCE DRIVE (PICK AND DROP), LEFT TO INGCEBO DRIVE (PICK AND DROP), RIGHT TO NDIYAZANA (PICK AND DROP), LEFT TO INGCEBO DRIVE (PICK UP PASSENGERS), RIGHT TO INTSISHO PASS NTUZUMA POLICE STATION LEFT TO UNNAMED ROAD RIGHT TO IBHUCE (PICK UP PASSENGERS) RIGHT TO XAMU (PICK UP), LEFT TO IHOBHE PICK AND DROP PASSENGERS, LEFT TO ITHENDELE DRIVE (PICK AND DROP) AND TURN BACK TO ENGEN GARAGE WITH ITHENDELE DRIVE (PICK UP PASSENGERS) LEFT TO IVONDWE (PICK AND DROP), RIGHT TO BUHLE BODWA WALK (PICK AND DROP), RETURN WITH BUHLE BODWA WALK (PICK AND DROP) LEFT TO IVONDWE (PICK AND DROP) LEFT TO ITHENDELE DRIVE (PICK AND DROP) LEFT TO BHEKUZULU DRIVE (PICK AND DROP), RETURN AND WHEN REACHING SANDLWANA DRIVE, LEFT TO ITHENDELE DRIVE (PICK AND DROP) PASS NTUZUMA TAXI RANK, LEFT TO KING DINUZULU DRIVE (PICK AND DROP) AND TURN TO SINAMUVA DRIVE (PICK AND DROP), RETURN TO KING DINUZULU DRIVE (PICK AND DROP), LEFT TO XOLANI NGCOBO WALK (PICK AND DROP) RIGHT TO SIQUBUQUBU ROAD ( PICK AND DROP), RIGHT TO UNNAMED ROAD ( PICK AND DROP), RIGHT TO NKATHAZO ROAD (NEW ROAD-PICK AND DROP), TURN RIGHT THEN IMMEDIATE LEFT TO ITHENDELE DRIVE (PICK UP AND DROP), THEN LEFT TO NTUZUMA ACCESS (NHLUNGWANE) PICK AND DROP, RIGHT TO M25 OFF RAMP AND TURN TO R102 (MT. EDGE COME) PASS OTTAWA (DROP OFF ONLY) , LEFT TO M27 INTO IRELAND STREET TO IRELAND STREET TAXI RANK AND RETURN ON THE SAME ROUTE.</p>
<p>12.7</p>	<p>KZN601NS118496 - NTUZUMA TO PINETOWN</p> <p>FROM NTUZUMA TAXI RANK TO IHOBHE ROAD LEFT TO MBALANE ROAD (PICK UP PASSENGERS), LEFT TO IBHUCE DRIVE PICK AND DROP, RIGHT TO INGCEBO DRIVE PICK AND DROP, RIGHT TO MTHELEKISI (PICK AND DROP), RIGHT TO MADAMFANA (PICK AND DROP), RIGHT TO IBHUCE DRIVE (PICK AND DROP), LEFT TO INGCEBO DRIVE (PICK AND DROP), RIGHT TO NDIYAZANA (PICK AND DROP), LEFT TO INGCEBO DRIVE (PICK UP PASSENGERS), RIGHT TO INTSISHO PASS NTUZUMA POLICE STATION LEFT TO UNNAMED ROAD RIGHT TO IBHUCE (PICK UP PASSENGERS) RIGHT TO XAMU (PICK UP), LEFT TO IHOBHE (PICK AND DROP PASSENGERS), LEFT TO ITHENDELE DRIVE (PICK AND DROP) AND TURN TO ENGEN GARAGE WITH ITHENDELE DRIVE (PICK UP PASSENGERS) LEFT TO IVONDWE (PICK AND DROP), RIGHT TO BUHLE BODWA WALK (PICK AND DROP), RETURN WITH BUHLE BODWA WALK (PICK AND DROP) LEFT TO IVONDWE (PICK AND DROP) LEFT TO ITHENDELE DRIVE (PICK AND DROP) LEFT TO BHEKUZULU DRIVE (PICK AND DROP), RETURN AND WHEN REACHING SANDLWANA DRIVE, LEFT TO ITHENDELE DRIVE (PICK AND DROP) PASS NTUZUMA TAXI RANK, LEFT TO KING DINUZULU DRIVE (PICK AND DROP) AND TURN TO SINAMUVA DRIVE (PICK AND DROP), RETURN TO KING DINUZULU DRIVE (PICK AND DROP), LEFT TO XOLANI NGCOBO WALK (PICK AND DROP) RIGHT TO SIQUBUQUBU ROAD ( PICK AND DROP), RIGHT TO UNNAMED ROAD ( PICK AND DROP), RIGHT TO NKATHAZO ROAD (NEW ROAD-PICK AND DROP), TURN RIGHT THEN IMMEDIATE LEFT TO ITHENDELE DRIVE (PICK UP AND DROP), THEN LEFT TO NTUZUMA ACCESS (NHLUNGWANE) PICK AND DROP , RIGHT TO M25 , RIGHT TO N2, OFF RAMP TO M19 , INTO ST. JOHNS AVENUE RIGHT TO JOSIAH GUMEDE ROAD LEFT TO MOODIE STREET , RIGHT TO HILL STREET , INTO HILL STREET TAXI RANK AND RETURN ON THE SAME ROUTE.</p> <p>RETURN.</p> <p>FROM HILL STREET TAXI RANK , LEFT TO MOODIE STREET, RIGHT TO JOSIAH GUMEDE STREET, LEFT TO BERMS ROAD, RIGHT TO M19, OFF RAMP TO N2, OFF RAMP TO M25 , LEFT TO NTUZUMA ACCESS, PICK AND DROP, RIGHT TO ITHENDELE DRIVE , PICK AND DROP PASS NKATHAZO ROAD, PICK AND DROP AROUND NTUZUMA UNITS UNTLL REACHING NTUZUMA TAXI RANK.</p>



## transport

Department:  
Transport  
Province of KwaZulu-Natal

## GAZETTE

LGKZNG20-2019-AUG

REGION: ALL

1)	<b>Application Number:</b> APP0114352	2)	<b>Gazette Number:</b> LGKZNG20-2019-AUG
3)	<b>Applicant:</b> SM NTOMBELA <b>ID NO.</b> 7710085794086 <b>Association:</b> MANDINI-SUNDUMBILI AND TUGELA TAXI O.A	4)	<b>Applicant Address:</b> P O BOX 3058 MANDINI KWA-ZULU NATAL 4490
5)	<b>Existing Licence Holder:</b> NOT APPLICABLE <b>ID NO.</b> NOT APPLICABLE	6)	<b>Existing Licence Holder Address:</b> NOT APPLICABLE
7)	<b>Type of application:</b> NEW OPERATING LICENCE	8)	<b>Operating Licence Number:</b> LGKZN0903000050
9)	<b>Vehicle Type:</b> MINIBUS	10)	1 X 13 (SEATED) + 0 (STANDING)
11)	<b>Region:</b> ILEMBE		
12.1	2206WA2206W900047517 - MANDINI TAXI RANK TO NONGOMA  FROM MANDINI TAXI RANK USE THE OUTWARDS ROUTES AS STATED IN ROUTE 2 ABOVE THEN ALONG R66 BECOMING KING DINIZULU HIGHWAY IN ULUNDI WHICH CHANGES BACK TO R66 AFTER PASSING ULUNDI, THEN IN NONGOMA STILL ALONG THE SAME ROUTE TURN LEFT INTO NONGOMA TAXI RANK.  REVERSE ROUTE.  FROM NONGOMA TAXI RANK TURN RIGHT INTO R66 THEN PROCEED STRAIGHT TO THE STARTING POINT USING THE SAME FORWARD ROUTE.		
12.2	2206WA2202H110047518 - MANDINI TO EMPANGENI  FROM MANDINI TAXI RANK EITHER DRIVE ALONG ROAD NO.P459 THEN JOIN ROAD NO.258 TOWARDS R102 NORTHWARDS OR DRIVE ALONG ROAD NO.P459 BECOMING WHITE STREET AT ISITHEBE AND PROCEED ALONG AS DETAILED ABOVE IN ROUTE 2 TOWARDS R102, AT EMPANGENI R102 BECOMES GRANTHAM HIGHWAY THEN TURN RIGHT TOWARDS FOURTH AVENUE CIRCLE THEN LEFT AND DRIVE ALONG TANNER ROAD THEN RIGHT INTO A DRIVE-WAY WHICH LEADS TO EMPANGENI TAXI RANK A AND FINALLY LEFT INTO A LONG DISTANCE TAXI RANK.  REVERSE ROUTE.  FROM EMPANGENI TAXI RANK JOIN TANNER ROAD THEN TURN LEFT AND DRIVE INTO FOURTH AVENUE CIRCLE AND PROCEED ALONG R102, USE THE SAME FORWARD ROUTE TO DRIVE BACK TO THE STARTING POINT.		
12.3	2206WA1205GJ10047523 - MANDINI TO STANGER  FROM MANDINI TAXI RANK MAKE USE OF OUTWARD ROUTES AS DETAILED IN ROUTE 1 ABOVE THEN AT AN INTERSECTION OF R102 AND BLYTHEDALE BEACH IN STANGER TURN RIGHT INTO LINK STREET AND RIGHT AGAIN JOINING BALCOMB STREET THEN LEFT INTO STANGER TAXI RANK. RETURN USING THE SAME ROUTE		
12.4	2206WA2206LS10047529 - MANDINI TAXI RANK TO DURBAN TAXI RANK FROM MANDINI TAXI RANK PROCEED ALONG AN OUTWARD ROAD FROM THE RANK THEN TURN RIGHT INTO ROAD NO.P459, DRIVE ALONG THEN TURN LEFT INTO ROAD NO.258 THEN PROCEED ONTO AN ON RAMP TO R102, TURN LEFT SOUTHWARDS ALONG R102, AT STANGER TURN LEFT INTO BLYTHEDALE BEACH DRIVE ALONG R74 AND THEN JOIN INTO N2 FREEWAY. PROCEED ALONG N2 FREEWAY AND TURN LEFT AT UMHLANGA INTO M41 LEFT INTO M4, THEN PROCEED TOWARDS THE CITY CENTRE ALONG M4 AND TURN RIGHT INTO M17W ARGYLE ROAD THEN LEFT INTO R102 UMGENI ROAD. PROCEED ALONG AND TURN RIGHT INTO LEOPOLD STREET THEN LEFT MARKET ROAD AND THEN JOIN WILLIAMS ROAD. TURN RIGHT INTO SMITH STREET THEN RIGHT INTO WARWICK AVENUE. RIGHT INTO ALICE STREET AND THEN LEFT INTO ALBERT STREET AND PARK ON THE RIGHT INTO THE TEACHER'S CENTRE TAXI RANK.  ALTERNATIVE ROUTE FROM MANDINI TAXI RANK PROCEED AS STATED ABOVE IN ROUTE 1. ALONG ROAD NO.258 TURN RIGHT INTO N2 FREEWAY DRIVE ALONG AND AT E.B. CLOETE JUNCTION TURN LEFT INTO N3 TOWARDS EAST THEN JOIN OLD DUTCH ROAD BECOMING ALICE STREET THEN RIGHT INTO MARKET ROAD PROCEED ALONG AND DROP OFF PASSENGERS AT BEREA STATION THEN PROCEED ALONG WILLIAMS ROAD AND TURN RIGHT INTO SMIT STREET AND PROCEED AS STATED ABOVE TO THE FINAL DESTINATION.  RETURN ROUTE FROM TEACHER'S CENTRE TAXI RANK EITHER RIGHT INTO UMGENI ROAD TURN RIGHT INTO LEOPOLD STREET AND JOIN CANONGATE ROAD THEN PROCEED STRAIGHT INTO N3 FREEWAY AND DRIVE BACKWARDS USING THE SAME FORWARD ROUTE AS STATED ABOVE OR DRIVE ALONG UMGENI ROAD THEN PROCEED AS STATED IN THE FORWARD ROUTE ABOVE.		
12.5	2206WA2100DX10047487 - MANDINI TAXI RANK TO MELMOTH TAXI RANK FROM MANDINI TAXI RANK USE THE OUTWARD ROUTES AS STATED IN ROUTE 2 ABOVE THEN ALONG R66/ R34 MELMOTH BECOMING PIET RETIEF STREET TURN RIGHT INTO VICTORIA STREET AND THEN TURN LEFT INTO MELMOTH TAXI RANK.  FROM MELMOTH TAXI RANK TURN RIGHT INTO VICTORIA STREET AND LEFT INTO PIET RETIEF STREET BECOMING R66 PROCEED ALONG BACKWARDS TO THE STARTING POINT USING THE SAME FORWARD ROUTE.		
12.6	2206WA22076I10047489 - MANDINI TAXI RANK TO ULUNDI TAXI RANK FROM MANDINI TAXI RANK USE THE OUTWARD ROUTES AS STATED IN ROUTE 2 ABOVE THEN ALONG R66/ R34 BECOMING R66 WHICH CHANGES INTO KING DINIZULU HIGHWAY IN ULUNDI TURN RIGHT INTO PRINCESS MAGOGO STREET THEN LEFT INTO ULUNDI TAXI RANK.  REVERSE ROUTE. FROM ULUNDI TAXI RANK TURN RIGHT INTO PRINCESS MAGOGO STREET THEN LEFT INTO KING DINIZULU HIGHWAY BECOMING R66 THEN DRIVE BACKWARDS ALONG THE SAME FORWARD ROUTE.		



# transport

Department:  
Transport  
Province of KwaZulu-Natal

# GAZETTE

LGKZNG20-2019-AUG

REGION: ALL

12.7	2206WA22071T10047514 - MANDINI TO ESHOWE  FROM MANDINI TAXI RANK TURN LEFT INTO ROAD NO.P459 BECOMING WHITE STREET AT ISITHEBE WHICH ALSO CHANGES INTO ROAD NO.P265, PROCEED ALONG AND TURN LEFT AND JOIN R102.TURN LEFT AND PROCEED ALONG R66, TURN LEFT INTO ROAD NO.P323 BECOMING JOHN ROSS HIGHWAY THEN RIGHT INTO OSBORNE ROAD AND INTO A ROAD WHICH LEADS TO ESHOWE TAXI RANK.  ALTERNATIVE ROUTE: FROM MANDINI TAXI RANK TURN RIGHT INTO ROAD NO.459 TURN LEFT INTO ROAD NO. 258 PROCEED STRAIGHT AND TURN LEFT INTO R102 THEN DRIVE ALONG AS STATED ABOVE TO THE FINAL DESTINATION.  ALTERNATIVELY: DRIVE ALONG ROAD NO.258 AND TURN LEFT INTO N2 FREE WAY THEN LEFT INTO R66 ESHOWE DIRECTION AND PROCEED ALONG R66 THEN LEFT TURN INTO KANGELA ROAD AND LEFT TURN IN TO MANGOSUTHU BUTHELEZI DRIVE AND LEFT INTO OSBORNE ROAD THEN RIGHT INTO A ROAD WHICH LEADS TO ESHOWE TAXI RANK.  REVERSE ROUTE: FROM ESHOWE TAXI RANK TURN LEFT INTO MAIN ROAD THEN RIGHT INTO JOHN ROSS HIGHWAY BECOMING ROAD NO.P323 AND THEN DRIVE BACKWARDS USING THE SAME FORWARD ROUTE OR FROM JOHN ROSS HIGHWAY PROCEED INTO OSBORNE ROAD, THEN RIGHT INTO MANGOSUTHU BUTHELEZI DRIVE AND RIGHT INTO KANGELA ROAD THEN RIGHT INTO R66 AND DRIVE BACKWARDS USING THE SAME FORWARD ROUTE.
12.8	2206WA2206W900047516 - MANDINI TAXI RANK TO MTUBATUBA TAXI RANK FROM MANDINI TAXI RANK USE THE OUTWARD ROUTES MENTIONED IN ROUTE 2 ABOVE THEN ALONG ROAD NO. 258 TURN LEFT AND PROCEED ALONG N2 FREE WAY. DRIVE ALONG N2 AND AFTER PASSING KWAMSANE TOWNSHIP TURN RIGHT INTO ROAD NO.P237/ R618 PROCEED ALONG THEN TURN LEFT INTO RIVERVIEW ROAD AND THEN RIGHT INTO INYATHI ROAD RIGHT AGAIN INTO INKOSI MTUBATUBA ROAD THEN PROCEED STRAIGHT TO THE TAXI RANK.  RETURN ROUTE FROM MTUBATUBA TAXI RANK DRIVE ALONG INKOSI MTUBATUBA ROAD THE TURN LEFT INTO INYATHI ROAD AND THEN DRIVE BACKWARDS USING THE SAME FORWARD ROUTE.
12.9	2206WA2209QT00047515 - UNIVERSITY PARK TO REKENS/ISITHEBE, SUNDUMBILI TO ISITHEBE INDUSTRIAL AREA FROM MANDINI TAXI RANK DRIVE ALONG AS DETAILED IN ROUTE 2 ABOVE THEN AT ISITHEBE TURN LEFT INTO BLUE STREET THEN GO ALONG GREEN STREET THEN DRIVE ALONG ALL THE MAIN STREETS SUCH AS YELLOW STREET , BROWN STREET, ORANGE STREET AND RED STREET.  RETURN ROUTE FROM AGREED UPON PICK-UP POINTS IN ISITHEBE INDUSTRIAL AREA DRIVE ALONG ALL MAIN STREETS BACK TO THE STARTING POINT USING THE SAME FORWARD ROUTE.
12.10	2206WA2207XJ10047520 - MANDINI TAXI RANK TO EMPANGENI TAXI RANK FROM MANDINI TAXI RANK TO EMPANGENI TAXI RANK, TURN RIGHT FROM MANDINI ROBOT, TURN LEFT INTO R102 (N2), TURN RIGHT USING TANNER ROAD TO EMPANGENI TAXI RANK DROP OFF AND PICK UP AT THE RANK, BACK TO MANDINI USING THE SAME ROUTE
12.11	2206WA22074410047527 - MANDINI TAXI RANK TO MKUZE TAXI RANK FROM MANDINI TAXI RANK MAKE USE OF OUTWARDS ROUTES AS DETAILED IN ROUTES 8 & 9 ABOVE, THEN ALONG R102 PROCEED ALONG AS STATED IN ROUTE 14 ABOVE AND ARRIVE AT MKUZE TAXI RANK.
12.12	KZNNRCBC601NS110596 - MANDENI TO REDHILL  FROM MANDENI TAXI RANK LEFT TO P459, RIGHT TO NKONJANE ROAD, RIGHT TO MAFUNDA ROAD, LEFT TO BAMBANANI ROAD, LEFT TO INSIMBA ROAD, LEFT TO IMVUBU ROAD, RIGHT TO ROAD 55, LEFT TO NEMBE ROAD, INTO P459, RIGHT TO MANDENI TAXI RANK.
12.13	196RCN8500T516 - MANDINI TO VUTHA FROM MANDENI TAXI RANK LEFT TO P 459, LEFT TO UNNAMED ROAD AND RETURN ON AN UNNAMED ROAD, TURN RIGHT TO P459 PASS ISITHEBE CLINIC .PASS NYONI UNTIL REACHING VUTHA AND RETURN BACK WITH P459 TO MANDENI TAXI RANK. NOTE: TO ALL ROADS THAT HAVE BEEN MENTIONED ABOVE ARE LOCAL OPERATION, THERE IS PICKING AND SETTING DOWN OF PASSENGERS UNTIL REACHING MANDENI TAXI RANK.
12.14	196RCN8500T532 - MANDENI TO KWATASI FROM MANDENI TAXI RANK LEFT TO P459, AND RIGHT TO ROAD 258, RIGHT TO UNNAMED ROAD AND REACH INDIAN VILLAGE, RETURN TO UNNAMED ROAD LEFT TO P458 LEFT TO P569 AND RETURN TO MANDENI TAXI RANK ON THE SAME ROUTE. NOTE: TO ALL ROADS THAT HAVE BEEN MENTIONED ABOVE ARE LOCAL OPERATION, THERE IS PICKING AND SETTING DOWN OF PASSENGERS UNTIL REACHING MANDENITAXI RANK.
12.15	196RCN8500T540 - MANDINI TO PMB/MSUNDUZI FROM MANDENI TAXI RANK LEFT TO P459, LEFT TO BROXWN STREET, RIGHT TO YELLOW STREET RIGHT TO UNNAMED ROAD PASS UMSUNDUZI RIVER AND RETURN TO UNNAMED STREET, TO YELLOW STREET RIGHT TO GREEN STREET, RIGHT TO P459 INTO MANDENI TAXI RANK. NOTE: TO ALL ROADS THAT HAVE BEEN MENTIONED ABOVE ARE LOCAL OPERATION, THERE IS PICKING AND SETTING DOWN OF PASSENGERS UNTIT REACHING MANDENI TAXI RANK.
12.16	196RCN8500T508 - MANDINI TO OTHINI FROM MANDENI TAXI RANK LEFT TO P 459, RIGHT TO UNNAMED ROAD, UNTIL REACHING KHENANA, AND RETURN ON THE UNNAMED ROAD, LEFT TO P459 AND THEN TURN RIGHT AND IMMEDIATE LEFT TO MANDENI TAXI RANK. NOTE: TO ALL ROADS THAT HAVE BEEN MENTIONED ABOVE ARE LOCAL OPERATION, THERE IS PICKING AND SETTING DOWN OF PASSENGERS UNTIL REACHING MANDENI TAXI RANK.
12.17	196RCN8500T596 - MANDINI TO IRELAND STREET FROM MANDENI TAXI RANK LEFT TO P459 LEFT TO NKONJANE STREET, RIGHT TO MAFUNDA STREET, LEFT TO BAMBANANI STREET, RIGHT TO SALVESH ROAD, LEFT TO UMVEMVE, RIGHT TO IMBILA ROAD , LEFT TO SIYAKHULA ROAD RIGHT TO ROAD 67, RIGHT TO NDUMO ROAD, LEFT TO ROAD 61, LEFT TO PHUMULA ROAD AND RETURN ON THE SAME ROUTE TO MANDENI TAXI RANK. NOTE: TO ALL ROADS THAT HAVE BEEN MENTIONED ABOVE ARE LOCAL OPERATION, THERE IS PICKING AND SETTING DOWN OF PASSENGERS UNTIL REACHING MANDENI TAXI RANK.
12.18	196RCN8500T548 - MANDINI TO MASOMONCO FROM MANDENI TAXI RANK LEFT TO P459, LEFT TO MASOMONCO ROAD, PASS ZITHULELE STORE RIGHT TO P459 AND RIGHT TO MANDENI TAXI RANK. NOTE: TO ALL ROADS THAT HAVE BEEN MENTIONED ABOVE ARE LOCAL OPERATION, THERE IS PICKING AND SETTING DOWN OF PASSENGERS UNTIL REACHING MANDENI TAXI RANK.
12.19	196RCN8500T564 - MANDINI TO WHITE CITY FROM MANDENI TAXI RANK LEFT TO P459 LEFT TO LNKONJANE ROAD, RIGHT TO MAFUNDA ROAD, LEFT TO NEMBE ROAD, RIGHT TO PHUMULA ROAD, RIGHT TO MALANDELA ROAD INTO P459 AND TURN RIGHT TO MANDENI TAXI RANK. NOTE: TO ALL ROADS THAT HAVE BEEN MENTIONED ABOVE ARE LOCAL OPERATION, THERE IS PICKING AND SETTING DOWN OF PASSENGERS UNTIL REACHING MANDENITAXI RANK.





## transport

Department:  
Transport  
Province of KwaZulu-Natal

## GAZETTE

LGKZNG20-2019-AUG

REGION: ALL

12.20	196RCN8500T572 - MANDINI TO CHAPPIES FROM MANDENI TAXI RANK LEFT TO P459, LEFT TO NCONJANE ROAD, RIGHT TO MAFUNDA ROAD, LEFT TO NEMBE ROAD, LEFT TO MASAKHANE ROAD LEFT TO ROAD R116, LEFT TO, GCUMASHE ROAD, RIGHT TO INTSHE ROAD, RIGHT TO MABHENGWANE ROAD, LEFT TO MASAKHANE ROAD, LEFT TO ROAD 92, RIGHT TO EKUTHULENI ROAD. LEFT TO MASAKHANE ROAD, LINTO P459 AND RIGHT TO MANDENI TAXI RANK NOTE: TO ALL ROADS THAT HAVE BEEN MENTIONED ABOVE ARE LOCAL OPERATION, THERE IS PICKING AND SETTING DOWN OF PASSENGERS UNTIL REACHING MANDENI TAXI RANK.
-------	--



# transport

Department:  
Transport  
Province of KwaZulu-Natal

# GAZETTE

LGKZNG20-2019-AUG  
REGION: ALL

1)	<b>Application Number:</b> APP0114418	2)	<b>Gazette Number:</b> LGKZNG20-2019-AUG
3)	<b>Applicant:</b> PHIWAYINKOSI LUTHULI <b>ID NO.</b> 8102085401087 <b>Association:</b> NDWEDWE & DISTRICT TAXI OWNERS ASSOC.	4)	<b>Applicant Address:</b> P.O.BOX 43252 INANDA 4310
5)	<b>Existing Licence Holder:</b> BB LUTHULI <b>ID NO.</b> 5103145630080	6)	<b>Existing Licence Holder Address:</b> EMAKHASINI CP SCHOOL P.O. BOX 43252 4071
7)	<b>Type of application:</b> NORMAL TRANSFER	8)	<b>Operating Licence Number:</b> LGKZN1403002292
9)	<b>Vehicle Type:</b> MINIBUS	10)	1 X 15 (SEATED) + 0 (STANDING)
11)	<b>Region:</b> GREATER NORTH		
12.1	2206LS21004R00048938 - TRANSIT RANK (1.1 -1.14) AT MTSHEBHENI & MANYASENI TO DURBAN FROM ANY OF THE ABOVE POINTS OF ORIGIN (1.1 TO 1.14) TO ROAD P100, RIGHT INTO M27, LEFT INTO MR93/M25, ALONG M25 (KWAMASHU HIGHWAY)-2.1 INTO NORTH COAST ROAD (R102), PASS CANNAUGHT BRIDGE, INTO UMGENI ROAD, RIGHT INTO LEOPOLD STREET, RIGHT INTO WARWICK AVENUE, LEFT INTO ETNA LANE AND PROCEED TO RANK NO. 420 IN ETNA LANE.2.2 INTO NORTH COAST ROAD (R102), PASS CANNAUGHT BRIDGE, INTO UMGENI ROAD, RIGHT INTO SOLDIERS' WAY, RIGHT INTO QUEEN STREET, RIGHT INTO FIELD STREET AND PROCEED TO RANK NO. 85 OF FIELD STREET.2.3 INTO NORTH COAST (R102), PASS CANNAUGHT BRIDGE, INTO UMGENI ROAD, INTO SOLDIERS' WAY, RIGHT INTO QUEEN STREET, RIGHT INTO FIELD STREET, PROCEED TO RANK 85 ON FIELD STREET, CONTINUE ALONG FIELD STREET, LEFT INTO LEOPOLD STREET, RIGHT INTO WARWICK AVENUE, LEFT INTO ETNA LANE AND PROCEED TO RANK NO. 420 ON ETNA LANE.		
12.2	21004R2206LS00048939 - TRANSIT RANK (1.1 -1.14) AT MTSHEBHENI & MANYASENI TO DURBAN FROM MTSHEBHENI OR MANYASENI TRANSIT RANKS, TO ROAD P100,RIGHT INTO M27, LEFT INTO MR93/M25, (KWAMASHU HIGHWAY),ALONG M25, LEFT INTO INDUSTRIAL PARK ROAD/BESTER'S OFF RAMP, DROPPING OFF PASSENGERS, PROCEED TO JOIN M25, ALONGM25, LEFT INTO MALANDELA ROAD OFF-RAMP TO DROP OFF PASSENGERS, PROCEED TO JOIN M25, ALONG M25, RIGHT INTO THEN2, ALONG EH N2, LEFT INTO AN ON-RAMP TO THE N3, PROCEED TO JOIN THE N3, ALONG EH N3, INTO OLD DUTCH ROAD, INTO ALICE STREET, RIGHT INTO MARKET ROAD, RIGHT INTO LEOPOLD STREET, RIGHT INTO WARWICK AVENUE, LEFT INTO ETNA LANE AND PROCEED TO RANK NO. 420 ON ETNA LANE. 3.2 ALICE STREET, RIGHT INTO SOLDIERS' WAY, RIGHT INTO QUEEN STREET, RIGHT INTO FIELD STREET, AND PROCEED TO RANK 85 ON FIELD STREET. CONDITIONS: ON FORWARD JOURNEY, PASSENGERS TO BE PICKED UP AND DROPPED OFF FROM THE POINT OF ORIGIN AND ALONG P100 UNTIL HHOLOHLOHO IS REACHED, THEREAFTER ONLY SETTING DOWN OF PASSENGERS ALONG THE REMAINDER OF THE ROUTE, (M27, M25 R102) UNTIL REACHING THE DESTINATION RANK ON THE RETURN TRIP NO PASSENGERS MAY BE SET DOWN UNTIL REACHING HHOLOHLOHO.		
12.3	21004R2206GA00050075 - DURBAN TO MTSHEBHENI AND MANYASENI  FROM RANK 85 ON FIELD STREET, INTO ALBERT STREET, INTO UMGENI ROAD, INTO NORTH COAST ROAD, INTO KWAMASHU HIGHWAY (M25), INTO MR93, RIGHT INTO M27 PASS EMTSHEBHENI POLICE STATION, LEFT INTO ROAD P100 AND PROCEED TO ANY OF DESTINATION POINTS (1.1 TO 1.14) ABOVE.  FROM RANK 85 ON FIELD STREET, LEFT INTO LEOPOLD STREET, INTO CANONGATE ROAD, INTO THE WESTERN FREEWAY (N3), RIGHT AT SPAGHETTI JUNCTION, INTO THE N2, ALONG THE N2, LEFT INTO KWA MASHU HIGHWAY (M25) OFF RAMP, ALONG THE M25, INTO THE M93, RIGHT INTO M27, PASS EMTSHEBHENI POLICE STATION, LEFT INTO P100 AND PROCEED TO ANY DESTINATION POINTS (1.1 TO 1.14) ABOVE  FROM RANK 420 ON ETNA LANE, LEFT INTO WARWICK AVENUE, RIGHT INTO ALICE STREET, RIGHT INTO MARKET ROAD, RIGHT INTO LEOPOLD STREET, INTO CANONGATE ROAD, INTO THE WESTERN FREEWAY (N3), RIGHT AT SPAGHETTI JUNCTION, INTO THE N2, ALONG THE N2, LEFT INTO KWAMASHU HIGHWAY (M25) OFF-RAMP, ALONG THE M25, INTO MR93, RIGHT INTO M27 PASS EMTSHEBHENI POLICE STATION, LEFT INTO ROAD P100 AND PROCEED TO ANY OF THE DESTINATION POINTS (1.1 TO 1.14) ABOVE.  CONDITIONS:ON RETURN JOURNEY NO PASSENGERS TO BE SET DOWN ALONG THE ROUTE UNTIL HHOLOHLOHO, BUT PASSENGERS CAN BE PICKED UP ALONG THE ROUTE (R102, M25, M27, P100) UNTIL REACHING HHOLOHLOHO.		
12.4	2206LS2206LS00048937 - 1. FROM NDWEDWE AND DISTRICT TO EMTSHEBHENI (INANDA SAP) AND RETURN TO DURBAN 1.1 ENYONI: FROM ENYONI D1613 TO JUNCTION OF P100, P100 TO MTSHEBHENI AND RETURN 1.2 EZIMPODWE: ROAD P716 JUNCTION WITH P100 TO MTSHEBHENI AND RETURN 1.3 GAWULA: ROAD D1543, NGONWENI, P100 TO MTSHEBHENI AND RETURN 1.4 KWAGOQA/MSILILI: FROM KWAGOQO D869 TO EZIMPODWE ON ROAD P716 TO P100, A LONG ROAD P100 TO MTSHEBHENI AND RETURN 1.5 KWASEME: FROM KWASEME, ROAD D1608 TO ROAD P100, A LONG ROAD P100 TO MTSHEBHENI AND RETURN 1.6 MZINYATHI: FROM KWASEME ROAD D1608 TO MZINYATHI AND RETURN 1.7 MAKHULUSENI: FROM MAKHULUSENI, UNNAMED ROAD, OR, D1514 TO MKHUZE TO ROAD P715 INTO ROAD P100 TO MTSHEBHENI AND RETURN 1.8 MANTOBELLO: FROM MANTOBELLO ROAD 1538 INTO ROADP715 TO ROAD P100, A LONG ROAD P100 TO MTSHEBHENI AND RETURN 1.9 MEME: FROM MEME, UNKNOWN ROAD BECOMING ROAD P1510, ALONG P1510 PASS TAFAMASI TO ITS JUNCTION WITH ROAD P100, ALONG P100, ALONG P100 TO MTSHEBHENI AND RETURN 1.10 NDWEDWE: FROM NDWEDWE, ROAD P715 TO ITS JUNCTION WITH ROAD P100, ALONG P100 TO MTSHEBHENI AND RETURN 1.11 NGOZA: FROM NGOZA TO MTATA ON UNNAMED ROAD, RETURN TO ROAD D870, P100, ALONG TO MTSHEBHENI AND RETURN 1.12 NJOBOYINYE: FROM NJOBOYINYE ON ROAD P102, BECOMING ROAD P100, INTO ROAD D1604, BECOMING ROAD D1510, TAFAMASI, BECOMING ROAD P100, A LONG ROAD P100 TO MTSHEBHENI AND RETURN 1.13 SIMAMANE: FROM SIMAMANE ON ROAD D1513 VIA MANGANGENI ON ROAD D1513 BECOMING ROAD P715 INTO ROAD P100, A LONG ROAD P100 TO MTSHEBHENI AND RETURN 1.14 KHUSANE3827 IS FROM D870 TO KHUSANE AND THEN JOINING D1606 AT PHAPHAMA AND CARRIES ON TO P100 AT MANYASENI AND RETURN.		



## transport

Department:  
Transport  
Province of KwaZulu-Natal

**GAZETTE**  
LGKZNG20-2019-AUG  
REGION: ALL

12.5	<p>2206LS2206LS00048940 - DURBAN TO MTSHEBHENI AND MANYASENI (1.1 TO 1.14).</p> <p>4.1 FROM RANK 85 FIELD STREET, INTO ALBERT STREET, UMGENI ROAD, INTO NORTH COAST ROAD, INTO KWAMASHU HIGHWAY 9M25), INTO MR93, RIGHT INTO M27 PASS EMTSHEBHENI POLICE STATION, LEFT INTO ROAD P100 AND PROCEED TO ANY OF DESTINATION POINTS (1.1 TO 1.14) ABOVE.</p> <p>4.2 FROM RANK 85 ON FIELD STREET, LEFT INTO LEOPOLD STREET, INTO CANONGATE ROAD, INTO THE WESTERN FREEWAY (N3), RIGHT AT SPAGHETTI JUNCTION, INTO THE N2, ALONG THE N2, INTO M27, PASS EMTSHEBHENI POLICE STATION, LEFT INTO P100 AND PROCEED TO ANY DESTINATION POINTS (1.1 TO 1.14) ABOVE.</p> <p>CONDITIONS 1: ON RETURN JOURNEY NO PASSENGERS TO BE SET DOWN ALONG THE ROUTE UNTIL HHOLOHHOLO, BUT PASSENGERS CAN BE PICKED UP ALONG THE ROUTE (R102, M25, M27, P100) UNTIL REACHING HHOLOHHOLO)</p> <p>CONDITIONS 2: 1. PASSENGERS MAY BE PICKED UP AND/OR SET DOWN ONLY AT DESIGNATED TAXI RANK OR TAXI STOP, WHICH SHALL EXCLUDE BUS STOPS. 2. ON THE IN BOUND TRIP DURBAN, NO PASSENGERS MAY BE PICKED UP EN ROUTE FROM ENTERING HHOLOHHOLO, UNTIL REACHING ETNA LANE OR FIELD STREET TAXI RANK. 3. ON THE RETURN TRIP TO NDWEDWE, NO PASSENGERS MAY BE SET DOWN UNTIL REACHING HHOLOHHOLO. 4. ENTRY OR RANKING ON PRIVATE PROPERTY IS NOT PERMITTED WITHOUT WRITTEN PERMISSION ON THE LANDLORD, A COPY OF WHICH MUST BE SUPPLIED ON THE BOARD. 5. WITHOUT HAVING ENTERED INTO AN AGREEMENT WITH OTHER OPERATORS ON A COMMON ROUTE, AS CONTEMPLATED BY SECTION 88(2)(B) OF ACT 22 OF 2000, THE PICKING UP OR SETTING DOWN OF PASSENGERS ON SUCH ROUTE IS NOT PERMITTED. A COPY OF SUCH AGREEMENT MUST BE SUPPLIED TO THE BOARD. 6. AT RANKS, WHETHER ON-STREET OR OFF-STREET, ONLY THE TAXIS THAT CAN BE ACCOMMODATED IN THE DEMARCATED AREA MAY OCCUPY THE RANK, EXCESS VEHICLES MUST HOLD ELSEWHERE AT DESIGNATED AREAS.</p>
12.6	<p>2206OA2206OA00050072 - INANDA TO INANDA</p> <p>ROUTE 1 FROM NDWEDWE AND DISTRICT TO EMTSHEBHENI (INANDA SAP) AND RETURN OR TO DURBAN</p> <p>1.1. ENYONI: FROM ENYONI D1613 TO JUNCTION OF P100, P100 TO EMTSHEBHENI AND RETURN 1.2. EZIMPONDWENI: ROAD P716 JUNCTION WITH P100, A LONG P100 TO MTSHEBHENI; AND RETURN. 1.3. GAWULA: ROAD D1543, NGONWENI, P100 TO MTSHEBHENI; AND RETURN. 1.4. KWAGOQO / MSILILI: FROM KWAGOQO D869 TO EZIMPONDWENI ON ROAD P716, ROAD P716 TO P100, A LONG ROAD P100 TO MTSHEBHENI AND RETURN 1.5. KWASEME: FROM KWASEME, ROAD D1608 TO ROAD P100, A LONG ROAD P100 TO MTSHEBHENI; AND RETURN. 1.6. MZINYATHI: FROM KWASEME ROAD D1608 TO MZINYATHI AND RETURN; 1.7. MAKHULUSENI: FROM MAKHULUSENI, UNNAMED ROAD, OR, D1514 TO MKHUKUZE TO ROAD P715 INTO ROAD P100 TO MTSHEBHENI; AND RETURN. 1.8. MANTOBELO: FROM MANTOBELO ROAD 1538 INTO ROAD P715 TO ROAD P100, A LONG ROAD P100 TO MTSHEBHENI; AND RETURN. 1.9. MEME: FROM MEME, UNKNOWN ROAD BECOMING ROAD P1510, A LONG P1510 PASS TAFAMASI TO ITS JUNCTION WITH ROAD P100, A LONG P100 TO MTSHEBHENI; AND RETURN. 1.10. NDWEDWE: FROM NDWEDWE, ROAD P715 TO ITS JUNCTION WITH ROAD P100, A LONG P100 TO MTSHEBHENI; AND RETURN. 1.11. NGOZA: FROM NGOZA TO MATATA ON UNNAMED ROAD, RETURN TO ROAD D870, P100, A LONG TO MTSHEBHENI AND RETURN 1.12. NJOBOYINYE: FROM NJOBOYINYE ON ROAD P102, BECOMING ROAD P100, INTO ROAD D1604, BECOMING ROAD D1510, TAFAMASI, BECOMING ROAD P100, A LONG ROAD P100 TO MTSHEBHENI; AND RETURN 1.13. SIMAMANE: FROM SIMAMANE ON ROAD D1513 VIA MANGANGENI ON ROAD D1513 BECOMING ROAD P715 INTO ROAD P100, A LONG ROAD P100 TO MTSHEBHENI AND RETURN. 1.14. KHUSANE: A3827 IS FROM D870 TO KHUSANE AND THEN JOINING D1606 AT PHAPHAMA AND CARRIES ON TO P100 AT MANYASENI AND RETURN.</p>
12.7	<p>2206OA21004R00050073 - EMTSHEBHENI TO DURBAN METRO</p> <p>2. FROM TRANSIT RANK (1.1 TO 1.14) AT MTSHEBHENI AND MANYASENI TO DURBAN (FORWARD JOURNEY) FROM ANY OF THE ABOVE POINTS OF ORIGIN (1.1 TO 1.14), TO ROAD P100, RIGHT INTO M27, LEFT INTO MR93/M25, ALONG M25 (KWA MASHUA HIGHWAY) -</p> <p>2.1. INTO NORTH COAST ROAD (R102), PASS CANNAUGHT BRIDGE, INTO UMGENI ROAD, RIGHT INTO LEOPOLD STREET, RIGHT INTO WARWICK AVENUE, LEFT INTO ETNA LANE AND PROCEED TO RANK NO. 420 IN ETNA LANE. 2.2. INTO NORTH COAST ROAD (R102), PASS CANNAUGHT BRIDGE, INTO UMGENI ROAD, RIGHT INTO SOLDIERS' WAY, RIGHT INTO QUEEN STREET, RIGHT INTO FIELD STREET AND PROCEED TO RANK NO. 85 ON FIELD STREET. 2.3. INTO NORTH COAST (R102), PASS CANNAUGHT BRIDGE, INTO UMGENI ROAD, INTO SOLDIERS' WAY, RIGHT INTO QUEEN STREET, RIGHT IN FIELD STREET, PROCEED TO RANK 85 ON FIELD STREET, CONTINUE ALONG FIELD STREET, LEFT INTO LEOPOLD STREET, RIGHT INTO WARWICK AVENUE, LEFT INTO ETNA LANE AND PROCEED TO RANK NO. 420 ON ETNA LANE.</p>



## transport

Department:  
Transport  
Province of KwaZulu-Natal

## GAZETTE

LGKZNG20-2019-AUG

REGION: ALL

1) <b>Application Number:</b> APP0114439	2) <b>Gazette Number:</b> LGKZNG20-2019-AUG
3) <b>Applicant:</b> JX SOBETSHE <b>ID NO.</b> 8006036039088 <b>Association:</b> NOT AVAILABLE	4) <b>Applicant Address:</b> 6002 SHAYAMOYA KOKSTAD 4700
5) <b>Existing Licence Holder:</b> NOT APPLICABLE <b>ID NO.</b> NOT APPLICABLE	6) <b>Existing Licence Holder Address:</b> NOT APPLICABLE
7) <b>Type of application:</b> NEW OPERATING LICENCE	8) <b>Operating Licence Number:</b> NOTAVAILABLE
9) <b>Vehicle Type:</b> OTHER	10) 1 X 3 (SEATED) + 0 (STANDING)
11) <b>Region:</b> SISONKE	
12.1	KZPRERC2793845 - FROM 45 HOPE STREET TO POINTS WITHIN THE RADIUS OF 50 (FIFTY) KILOMETRES AND RETURN AS DESTINATION.



## transport

Department:  
Transport  
Province of KwaZulu-Natal

## GAZETTE

LGKZNG20-2019-AUG

REGION: ALL

1)	<b>Application Number:</b> APP0114444	2)	<b>Gazette Number:</b> LGKZNG20-2019-AUG
3)	<b>Applicant:</b> BM NTULI <b>ID NO.</b> 5602245278088 <b>Association:</b> NQUTHU DISTRICT PIONEERS TAXI ASSOC.	4)	<b>Applicant Address:</b> P.O BOX 436 NQUTHU KWAZULU-NATAL 3135
5)	<b>Existing Licence Holder:</b> NOT APPLICABLE <b>ID NO.</b> NOT APPLICABLE	6)	<b>Existing Licence Holder Address:</b> NOT APPLICABLE
7)	<b>Type of application:</b> NEW OPERATING LICENCE	8)	<b>Operating Licence Number:</b> LGKZN0203000054
9)	<b>Vehicle Type:</b> MINIBUS	10)	1 X 15 (SEATED) + 0 (STANDING)
11)	<b>Region:</b> UMZINYATHI		
12.1	2207GY2207GY00050412 - GRACE SUB TO NZIMANDE FROM GRACE SUB RANK, INTO AND ALONG P54, INTO R34, RIGHT INTO P251 AND PROCEED TO NZIMANDE MINE AND RETURN.		
12.2	2207GY2207GY00050413 - GRACE SUB TO NZIMANDE FROM GRACE SUB RANK, INTO AND ALONG P54, INTO R34, RIGHT INTO P251 AND PROCEED TO NZIMANDE MINE AND RETURN.		
12.3	2207GY2206KU10047656 - NQUTU TO DURBAN FROM NQUTHU TAXI RANK INTO AND ALONG R68 TO BABANANGO, RIGHT INTO R34, PASSING THROUGH MELMOTH, RIGHT INTO R66 PASSING THROUGH ESHOWE, PROCEED ALONG R66, RIGHT INTO R102 TO NGINGINDLOVU AND PROCEED TO STANGER ALONG R102, PASSING THROUGH STANGER AND TO N2, RIGHT INTO R102/N2 AND PROCEED DIRECT TO DURBAN INTO R102 INTO UMGNGENI ROAD (R102) SETTING DOWN AT DURBAN STATION AND PROCEED ALONG UMGNGENI ROAD INTO SOLDIERS WAY, RIGHT INTO LEOPOLD STREET, LEFT INTO MARKET STREET, RIGHT INTO SMITH STREET, RIGHT INTO WARWICK AVENUE, INTO UNIVERSITY AVENUE TAXI RANK AND RETURN ALONG WARWICK AVENUE, RIGHT INTO ALICE STREET, LEFT INTO ALBERT STREET, RIGHT INTO UMGNGENI ROAD AND RETURN TO NQUTHU ALONG THE FORWARD ROUTE IN REVERSE.		
12.4	2207GY2202BQ10047668 - NQUTU TO NEWCASTLE FROM NQUTHU TAXI RANK INTO AND ALONG INTO AND ALONG P54 TO BLOOD RIVER, INTO R34(P41), INTO R37, LEFT INTO N11 AND PROCEED TO NEWCASTLE, INTO ALLEN STREET AT THE LAST ROBOT TURN LEFT AND RIGHT TO NEWCASTLE TAXI RANK RETURN TO NQUTHU ALONG THE FORWARD ROUTE IN REVERSE.		
12.5	2207GY2207J510047669 - NQUTHU TO EMONDLO FROM NQUTHU TO EMONDLO TAXI RANK ALONG P54, TURN OFF AT MASONDO CROSSING WHICH BECOMES R9 PICKING UP AND DROPPING OFF EN ROUTE AND RETURN ALONG THE FORWARD ROUTE IN REVERSE.		
12.6	2207GY2207J510047671 - NQUTHU TO VRYHEID FROM NQUTHU INTO AND ALONG P54, TURN OFF AT MASONDO CROSSING WHICH BECOMES R9, PROCEED ALONG MONDLO/GOBINSIMBI WHICH BECOMES R14 AND PROCEED TO JUNCTION OF VRYHEID AND MELMOTH ROADS WHICH BECOMES R43 AND PROCEED TO UTRECHT STREET IN VRYHEID. AT THE FIRST ROBOT, TURN RIGHT AND SHORT LEFT VRYHEID TAXI RANK AND RETURN ALONG THE FORWARD ROUTE IN REVERSE.		
12.7	2207GY2207EP10047677 - NQUTHU TO NKANDLA FROM NQUTHU TAXI RANK INTO AND ALONG R68 TO FORT LOUIS, INTO AND ALONG P50-3 STRAIGHT TO NKANDLA TAXI RANK AND RETURN ALONG THE FORWARD ROUTE IN REVERSE.		
12.8	2207GY1205GJ10047654 - NQUTU TO JOHANNESBURG FROM NQUTHU TAXI RANK R66 PROCEED TO MNYANDU CROSSING TURN LEFT TO R33/R68 BYPASS DUNDEE ALONG VICTORIA STREET, INTO KAREL LANDMAN, JOINING R68, RIGHT INTO AND LONG N11, BY PASS NEWCASTLE AND PROCEEDING THROUGH VOLKRUST ALONG JOUBERT STREET INTO DAN PIENAAR STREET (R543) INTO AND ALONG R23 TO STANDERTON, PASSING THROUGH STANDERTON, ALONG BOTHA STREET, LOMBARD STREET, KROG STREET INTO R23 BY PASSING GREYLINGSTAD AND BALFOUR TOWARDS HEIDELBERG, TURN RIGHT INTO N3, PROCEED DIRECT INTO VOSLOORUS TAXI RANK AND PROCEED INTO AND ALONG N17 TO GERMISTON TAXI RANK, OFF LOADING ONLY AND PROCEED DIRECT TO M2 INTO AND ALONG N12, PEASE ROAD INTO BARA CITY TAXI RANK AND RETURN INTO NQUTHU ALONG THE FORWARD ROUTE IN REVERSE.		
12.9	2207GY1205GJ10047655 - NQUTU TO JOHANNESBURG CBD FROM NQUTU TAXI RANK INTO R34 TO BLOODRIVER, BYPASSING UTRECHT, RIGHT INTO N11 AND PROCEED AS IN ROUTE (JOHANNESBURG)		
12.10	2207GY2207GY00047657 - NQUTU TO EMPANGENI FROM NQUTHU TAXI RANK ALONG THE SAME ROUTE AS IN 3ABOVE, UP TO NKWALINI ALONG R66 AT KWALINI TURN LEFT INTO AND ALONG R34, WHICH BECOMES MAIN ROAD AND PROCEED DIRECT TO EMPANGENI TAXI RANK AND RETURN THE FORWARD ROUTE IN REVERSE.		
12.11	2207GY2207BP10047658 - NQUTHU TO DUNDEE FROM NQUTHU TAXI RANK, INTO P36/2 INTO R68, LEFT INTO R33 INTO VICTORIA STREET, RIGHT INTO SMITH STREET INTO DUNDEE TAXI RANK AND RETURN TO NQUTHU ALONG THE FORWARD ROUTE IN REVERSE.		
12.12	2207GY2207J510047659 - NQUTU TO NONDWENI FROM NQUTHU TAXI RANK TO NONDWENI TAXI RANK ALONG MAIN ROAD (P36-2 AND RETURN ALONG THE FORWARD ROUTE IN REVERSE. (PICKING UP AND SETTING DOWN PASSENGERS EN ROUTE.		
12.13	2207J52207J500047660 - NONDWENI TO VRYHEID FROM NONDWENI INTO ALONG P63-2, LEFT INTO R48(P59-4) AND PROCEED TO MONDLO - VRYHEID ROAD CROSSING WHICH IS R17, TURN LEFT INTO R34 AND PROCEED INTO AND ALONG EAST STREET, LEFT INTO CHURCH STREET AND TURN LEFT INTO VRYHEID TAXI RANK AND RETURN ALONG FORWARD ROUTE IN RESERVE.		
12.14	2207GY2206YH10047661 - NQUTHU TO ULUNDI FROM NQUTHU TAXI RANK TO ULUNDI TAXI RANK PROCEED ALONG R68 TO BABANANGO ALONG R68, TURN LEFT TO GRAVEL ROAD P432 DOWN TO A T-JUNCTION FROM VRYHEID TO MELMOTH (R34) RIGHT INTO AND R34, LEFT INTO AND ALONG R66 INTO ULUNDI TAXI RANK AND RETURN WITH SOME PASSENGERS ALONG THE FORWARD ROUTE IN RESERVE.		
12.15	2207GY2202DH10047662 - NQUTHU TO LADYSMITH FROM NQUTHU TAXI RANK, INTO AND ALONG P36/1 (R68), LEFT INTO R33 TO DUNDEE, PASSING THROUGH DUNDEE ALONG VICTORIA STREET, INTO KAREL LANDMAN STREET, JOINING R68 AND PROCEED ALONG R68, BYPASSING GLENCOE, LEFT INTO ALONG N11-2 TO LADYSMITH. AT THE FIRST ROBOT, TURN LEFT INTO ILLING ROAD, AND PROCEEDS TO ILLING ROAD TAXI RANK AND RETURN ALONG THE FORWARDS ROUTE IN REVERSE		



## transport

Department:  
Transport  
Province of KwaZulu-Natal

## GAZETTE

LGKZNG20-2019-AUG

REGION: ALL

12.16	2207GY22068T10047663 - NQUTHU TO PIETERMARITZBURG FROM NQUTHU TAXI RANK PROCEED AS PER ROUTE 31 TO LADYSMITH. UPON ENTERING LAD TO PIETERMARITZBURG VIA DUNDEE VIA WHICH BECOMES R33/R68 VIA GLENCOE R1YSMITH TURN LEFT AT THE FIRST TRAFFIC LIGHT INTO AND ALONG R44 INTO P325 BECOMING P544, INTO R103 BYPASSING COLENZO INTO N3 AND PROCEED DIRECT TO PIETERMARITZBURG. ENTERING PIETERMARITZBURG LEFT INTO THE CHURCH STREET OFF-RAMP, RIGHT INTO CHURCH STREET AND PROCEEDS INTO THE APPROVED TAXI RANK OFF CHURCH STREET AND RETURN ALONG THE FORWARD ROUTE IN REVERSE.
12.17	2207GY2207GY00047664 - NQUTU TO QHUDENI FROM NQUTHU TAXI RANK INTO AND ALONG R68 AND AND TURN RIGHT INTO P16/3 TO P32 KWABALOYI QHUDENI AND RETURN TO NQUTHU WITH ALONG THE FOWARD ROUTE IN REVERSE.
12.18	2207GY2207GY00047665 - SIBONGILE TO NQUTU FROM SIBONGILE ALONG L1993 INTO R68 AND PROCEED INTO NQUTHU TAXI RANK AND RETURN.
12.19	2207GY2207GY00047666 - MABULULWANE TO NQUTU FROM MABULULWANE SUB TAXI RANK INTO AND ALONG D1297 INTO R68 AND PROCEED TO NQUTHU TAXI RANK AND RETURN.
12.20	2207GY2207GY00047672 - ZICOLE TO NQUTU FROM KWAMBATHA TRADING STORE INTO AND ALONG D1347, RIGHT INTO P54 AND PROCEED TO NQUTHU TAXI RANK AND RETURN ALONG THE FORWARD ROUTE IN REVERSE.
12.21	2207GY2207GY00047673 - ST. AUGUSTINE TO NQUTU FROM AUGUSTINE'S SCHOOL INTO AND ALONG D1361, RIGHT INTO R68 AND PROCEED TO NQUTHU TAXI RANK AND RETURN ALONG THE FORWARD ROUTE IN RESERVE.
12.22	2207GY2207GY00047674 - SILUTSHANA TO NQUTU FROM SILUTSHANA SUB RANK INTO AND ALONG R68 TO NQUTHU TAXI RANK AND RETURN ALONG THE FORWARD ROUTE IN RESERVE
12.23	2207GY2207GY00047675 - HLATHI DAM TO NQUTU FROM HLATHI DAM SUB RANK INTO AND ALONG R68 TO NQUTHU TAXI RANK AND RETURN ALONG THE FORWARD ROUTE IN RESERVE.
12.24	2207GY2207GY00047676 - ISANDLWANA TO NQUTHU FROM ISANDLWANA SUB RANK INTO AND ALONG P58, TURN LEFT INTO R68 AND PROCEED TO NQUTHU TAXI RANK AND RETURN ALONG THE FORWARD ROUTE IN REVERSE.
12.25	2207GY2207GY00047678 - NCEPHENI TO NQUTU FROM NCEPHENI SUB TAXI RANK INTO AND ALONG P58, TURN INTO R68 AND PROCEED TO NQUTHU TAXI RANK AND RETURN ALONG THE FORWARD ROUTE IN RESERVE.
12.26	2207GY2207GY00050375 - MABULULWANE TO NQUTU FROM MABULULWANE SUB TAXI RANK INTO AND ALONG D1297 INTO R68 AND PROCEED TO NQUTHU TAXI RANK AND RETURN.
12.27	2207GY2207GY00050409 - HLAZAKAZI TO NQUTHO FROM HLAZAKAZI SUB TAXI RANK INTO AND ALONG D1362, INTO R68 AND PROCEED TO NQUTHU TAXI RANK AND RETURN.
12.28	2207GY2207GY00050410 - MBOKODWENI TO NQUTU FROM MBOKODWE TO NQUTHU INTO AND ALONG L1992, INTO R68 PROCEED TO NQUTHU TAXI RANK AND RETURN.
12.29	2207GY2207GY00050411 - GRACE SUB TO NQUTU FROM GRACE SUB RANK INTO AND ALONG P53 TO NQUTHU TAXI RANK AND RETURN.
12.30	2207GY2207GY00050414 - GRACE SUB TO MONDLO FROM GRACE SUB RANK TO MONDLO ALONG P411 AND RETURN.
12.31	2207GY2207GY00050415 - GRACE SUB TO DUNDEE FROM GRACE SUB RANK TO DUNDEE, INTO AND ALONG P54, LEFT INTO AND ALONG P34-2, INTO P33 INTO VICTORIA STREET, RIGHT INTO SMITH STREET, INTO THE DUNDEE TAXI RANK AND RETURN.
12.32	2207GY2207GY00050416 - GRACE SUB TO VRYHEID FROM GRACE SUB RANK TO VRYHEID, INTO AND ALONG P54, RIGHT INTO AND ALONG P34-2, INTO KERK -CHURCH STREET, TO THE VRYHEID TAXI RANK AND RETURN,
12.33	2207GY2207GY00050417 - GRACE SUB TO KINGSLEY FROM GRACE SUB RANK TO KINGSLEY, INTO AND ALONG P54 TO BLOODRIVER, LEFT INTO P34-2, INTO P33, LEFT INTO KINGSLEY, INTO AN APPROVED TAXI RANK AND RETURN.
12.34	2207GY2207GY00050418 - GRACE SUB TO UTRECHT FROM GRACE SUB TAXI RANK, INTO AND ALONG P54, INTO R34 (P41), AND PROCEED TO UTRECHT, LEFT INTO UTRECHT TAXI RANK AND RETURN.



## transport

Department:  
Transport  
Province of KwaZulu-Natal

## GAZETTE

LGKZNG20-2019-AUG

REGION: ALL

1) <b>Application Number:</b> APP0114452	2) <b>Gazette Number:</b> LGKZNG20-2019-AUG
3) <b>Applicant:</b> JM SIYOTHULA <b>ID NO.</b> 7105155479082 <b>Association:</b> NOT AVAILABLE	4) <b>Applicant Address:</b> 4376 SHAYAMOYA WARD NO 7 KOKSTAD 4700
5) <b>Existing Licence Holder:</b> NOT APPLICABLE <b>ID NO.</b> NOT APPLICABLE	6) <b>Existing Licence Holder Address:</b> NOT APPLICABLE
7) <b>Type of application:</b> NEW OPERATING LICENCE	8) <b>Operating Licence Number:</b> NOTAVAILABLE
9) <b>Vehicle Type:</b> MOTORCAR	10) 1 X 5 (SEATED) + 0 (STANDING)
11) <b>Region:</b> UMGUNGUNDLOVU	
12.1	KZPRERC2793845 - FROM 45 HOPE STREET TO POINTS WITHIN THE RADIUS OF 50 (FIFTY) KILOMETRES AND RETURN AS DESTINATION.



## transport

Department:  
Transport  
Province of KwaZulu-Natal

## GAZETTE

LGKZNG20-2019-AUG

REGION: ALL

1) <b>Application Number:</b> APP0114454	2) <b>Gazette Number:</b> LGKZNG20-2019-AUG
3) <b>Applicant:</b> ME JAFTA <b>ID NO.</b> 8801315495088 <b>Association:</b> NOT AVAILABLE	4) <b>Applicant Address:</b> P.O. BOX 1045 KOKSTAD 4700
5) <b>Existing Licence Holder:</b> NOT APPLICABLE <b>ID NO.</b> NOT APPLICABLE	6) <b>Existing Licence Holder Address:</b> NOT APPLICABLE
7) <b>Type of application:</b> NEW OPERATING LICENCE	8) <b>Operating Licence Number:</b> NOTAVAILABLE
9) <b>Vehicle Type:</b> OTHER	10) 1 X 4 (SEATED) + 0 (STANDING)
11) <b>Region:</b> UMGUNGUNDLOVU	
12.1	KZPRERC2793845 - FROM 45 HOPE STREET TO POINTS WITHIN THE RADIUS OF 50 (FIFTY) KILOMETRES AND RETURN AS DESTINATION.





## transport

Department:  
Transport  
Province of KwaZulu-Natal

## GAZETTE

LGKZNG20-2019-AUG

REGION: ALL

1)	<b>Application Number:</b> APP0114456	2)	<b>Gazette Number:</b> LGKZNG20-2019-AUG
3)	<b>Applicant:</b> AZ SIKOBI <b>ID NO.</b> 6401065744082 <b>Association:</b> BAMBANANI TAXI ASSOCIATION(KZN)	4)	<b>Applicant Address:</b> P.O. BOX 591 HARDING KWA-ZULU NATAL 4680
5)	<b>Existing Licence Holder:</b> NOT APPLICABLE <b>ID NO.</b> NOT APPLICABLE	6)	<b>Existing Licence Holder Address:</b> NOT APPLICABLE
7)	<b>Type of application:</b> NEW OPERATING LICENCE	8)	<b>Operating Licence Number:</b> LGKZN1003001332
9)	<b>Vehicle Type:</b> MINIBUS	10)	1 X 15 (SEATED) + 0 (STANDING)
11)	<b>Region:</b> UGU-OGWINI		
12.1	2206FG220BGG00194259 - PORT EDWARD TO WOZA / NZIMAKWE ROUTE. FROM PORT EDWARD TAXI RANK TURN RIGHT INTO MAIN ROAD ROBOT, PROCEED R61 TOLL TOWARDS MARGATE, PROCEED R61 PALM BEACH, TURN LEFT TOWARDS IZINGOLWENI, NZIMAKWE ROAD ---TARR ROAD, PROCEED TO MUNSTER ROAD ?MUNSTER SHOPPING CENTRE, TURN RIGHT INTO IZINGOLWENI GRAVEL ROAD PASS JERICHO STORE PICK UP AND DROP OFF AT GATE STORE, THONGASI ROAD D1097, TURN RIGHT D0861-WOZA ROAD, PROCEED STRAIGHT ALONG WOZA ROAD, TURN LEFT TO PORT EDWARD TAXI RANK.		
12.2	2206FG220BGG00194260 - PORT EDWARD - XOLO/ GCILIMA ROUTE FROM PORT EDWARD / XOLO/ GCILIMA ROUTEPORT EDWARD TAXI RANK TOWARDS XOLO ROUTE TRIBAL AREA, PORT EDWARD/ IZINGOLWENI TARR ROAD, TURN RIGHT PENDUKA TOWARDS GCILIMA AND MARGATE TAXI RANK, PROCEED WITH GRAVEL ROAD --- PENDUKA MANZAMHLOPHE GRAVEL ROAD, PROCEED PASS JABULANI STORE D1095 GRAVEL XOLO SERVICE GRAVEL ROAD, PROCEED ALONG TOWARDS GCILIMA, KWA MKHIZE STORE ? DROP OFF AND PICK UP, TURN LEFT TO D1092 NKOTHANENI, TURN AROUND AT NKOTHANENI/THUTHUKA TAXI RANK, TURN RIGHT OKHUSHWINI GRAVEL ROAD, THOKOTHE ROAD SERVICE DELIHLAZO TAXI RANK, TURN AROUND SAME BACK.		
12.3	2206FG22067A00194261 - PORT EDWARD TO PORT SHEPSTONE FROM PORT EDWARD TAXI RANK TURN RIGHT TO THE ROBOT, AT THE ROBOT TURN LEFT TO R61 AND PROCEED WITH R61 TOWARDS MUNSTER PICK UP AND DROP OFF AT MUNSTER, PROCEED TO TRAFALGAR PICK UP AND DROP OFF AND PROCEED TOWARDS SAN LAMEER PICK UP AND DROP OFF MARINA BEACH PROCEED TOWARDS SOUTHBROOM BUS STOP PICK UP AND DROP. PROCEED STRAIGHT WITH R61, TURN LEFT TO ALFORD ROAD AND TURN RIGHT WITH ALFORD TO R620, PROCEED WITH R620 MARINE DRIVE TO MANABA PICK UP AND DROP OFF AT MANABA BUS STOP, PROCEED WITH MARINE DRIVE UVONGO PICK UP AND DROP OFF UVONGO BUS STOP, PROCEED TO ST MICHAELS PICK UP AND DROP OFF AT ST MICHAELS, PROCEED TO SHELLY BEACH STOP AT ABRI SPIES PICK UP AND DROP OFF, PROCEED WITH MARINE DRIVE TOWARDS MC DONALDS FARM STOP AND DROP OFF PORT SHEPSTONE TECHNIKON PROCEED WITH R61TURN RIGHT AT QUARRY ROAD INTERSECTION TURN LEFT IN BAZLEY ROAD TURN LEFT INTO CORNNER ROAD TURN RIGHT IN MC ARTHUR STREET TURN RIGHT IN DENNIS SHEPSTONE TURN LEFT IN RYDER STREET ACROSS NELSON MANDELA INTO PORT SHEPSTONE TAXI RANK SAME ROUTE BACK TO PORT EDWARD.(CHANGE OF STARTING POINT) AS PER THE DECISION OF THE BOARD.		
12.4	2206EV2206EZ00194264 - MVUTSHINI TO MARGATE. FROM MVUTSHINI STAR POINTS TAXI RANK, PROCEED WITH GRAVEL ROAD TO MANKUNTSHANE PICK UP AT MBHELE BUS STOP, TURN RIGHT TO D1091 AT BANGUNI STORE PICK UP BANGUNI STORE, PROCEED THEN TURN LEFT INTO GRAVEL ROAD OATLANDS TOWARDS GAMALAKHE, TURN RIGHT INTO FASCADALE ROAD TO RAMSGATE PICK UP AND DROP OFF RAMSGATE TURN LEFT WITH R620 TO MARGATE-PROCEED WITH MARINE DRIVE TURN RIGHT TO MARGATE TAXI RANK, SAME ROUTE BACK TO MVUTSHINI.		
12.5	2206EO2206EZ00194265 - 8.GCILIMA ROUTE TO MARGATE. FROM GCILIMA TAXI RANK, GCILIMA ROAD, MARGATE SERVICE TURN LEFT NKAMPINI MBAMBI HIGH SCHOOL PICK UP AND DROP OFF, MQADI STOPPING ZONE TURN RIGHT D203 BHOKODISA, STOP AT MHLABULUNGILE SCHOOL, THANDOKUHLE / SHAKA STORE DROP OFF AND PICK UP, PROCEED ALONG D203, TURN LEFT AT R61 TOWARDS MARGATE, TURN LEFT AT RAMSGATE TURN OFF, TURN LEFT IN MARINE DRIVE, TURN RIGHT INTO EMOYENI TAXI RANK, AND RETURN OPPOSITE ROUTE BACK.		
12.6	220BGY2206EZ00194266 - .LAMONT ROUTE- MARGATE . FROM MANKUNTSHANE RANK, TURN RIGHT GRAVEL ROAD D1091, STOP MLONDE HIGH SCHOOL, PROCEED ALONG D1091 GRAVEL ROAD, DLAMINI STOP PICK UP AND DROP OFF, MTHOMBOTHI SCHOOL STOPPING ZONE, PROCEED ALONG TO LUDIMALA CLINIC --- PICK UP AND DROP OFF ZONE, LAMONT BIG STOP ? DROP OFF AND PICK UP ? DIP TANK, TURN OFF TO SERVICE ROAD NGWEMABALA, TURN TOWARDS SUNDUZA TAXI RANK. USE THE SAME ROUTE BACK TO MARGATE TAXI RANK AND RETURN.		
12.7	220BGG2206EZ00194262 - PORT EDWARD TO MARGATE. FROM PORT EDWARD TAXI RANK TURN RIGHT TO THE ROBOT, AT THE ROBOT TURN LEFT TO R61 AND PROCEED WITH R61 TOWARDS MUNSTER PICK UP AND DROP OFF AT MUNSTER, PROCEED TO TRAFALGAR PICK UP AND DROP OFF AND PROCEED TOWARDS SAN LAMEER PICK UP AND DROP OFF MARINA BEACH PROCEED TOWARDS SOUTHBROOM BUS STOP PICK UP AND DROP OFF, PROCEED STRAIGHT WITH R61, TURN LEFT TO ALFORD ROAD AND TURN RIGHT WITH ALFORD TO R620, PROCEED WITH R620 TO EMOYENI TAXI RANK, SAME ROUTE BACK TO THE RANK.		
12.8	2206EO2206EZ00194263 - GCILIMA TO MARGATE GCILIMA TAXI RANK. FROM GCILIMA R-D MARGATE, SERVICE TURN LEFT NKAMPINI-MBAMBI HIGH SCHOOL PICK UP DROP OFF MQADI STOPPING ZONE, TURN RIGHT D203- BHOKODISA, STOP AT MHLABULUNGILE SCHOOL, THANDOKUHLE STORE/SHAKA STORE DROP OFF AND PICK UP, PROCEED ALONG D203, TURN LEFT R61 TOWARDS MARGATE, TURN LEFT AT RAMSGATE TURN OFF, TURN RIGHT AT ALFORD AVENUE, TURN LEFT IN MARINE DRIVE, TURN INTO EMOYENI TAXI RANK, RETURN SAME BACK TO GCILIMA.		
12.9	220BGG2206FG00194258 - PORT EDWARD / BRAEMAR/IZINGOLWENI/ MARGATE ROUTE STARTING POINT – BREMER ROAD, IZINGOLWENI, PORT EDWARD TURN LEFT INTO BREMER ROAD. PROCEED ALONG BREMER ROAD TOWARDS IZINGOLWENI, TURN RIGHT- GRAVEL ROAD BREMER /NZIMAKWE ROAD, ENKONENI STORE- DROP OFF AND PICK UP, PROCEED ALONG GRAVEL ROAD – ENKONENI TOWARDS NZIMAKWE, PROCEED ALONG, PASS ENTABENI SCHOOL, PROCEED SOMPISI STORE, TURN LEFT D861 TO WOZA, PROCEED TO BHAMBULA TAXI RANK, THONGASI ROAD TOWARDS PORT EDWARD, PROCEED PASS THONGASI SCHOOL, THONGASI TAXI RANK, BALULA ROAD, TURN RIGHT TOWARDS PORT EDWARD TAXI RANK, SAME ROUTINE BACK.		



# transport

Department:  
Transport  
Province of KwaZulu-Natal

# GAZETTE

LGKZNG20-2019-AUG

REGION: ALL

1)	<b>Application Number:</b> APP0114458	2)	<b>Gazette Number:</b> LGKZNG20-2019-AUG
3)	<b>Applicant:</b> AZ SIKOBI <b>ID NO.</b> 6401065744082 <b>Association:</b> BAMBANANI TAXI ASSOCIATION(KZN)	4)	<b>Applicant Address:</b> P.O. BOX 591 HARDING KWA-ZULU NATAL 4680
5)	<b>Existing Licence Holder:</b> NOT APPLICABLE <b>ID NO.</b> NOT APPLICABLE	6)	<b>Existing Licence Holder Address:</b> NOT APPLICABLE
7)	<b>Type of application:</b> NEW OPERATING LICENCE	8)	<b>Operating Licence Number:</b> LGKZN1003001333
9)	<b>Vehicle Type:</b> MINIBUS	10)	1 X 15 (SEATED) + 0 (STANDING)
11)	<b>Region:</b> UGU-OGWINI		
12.1	2206FG220BGG00194259 - PORT EDWARD TO WOZA / NZIMAKWE ROUTE. FROM PORT EDWARD TAXI RANK TURN RIGHT INTO MAIN ROAD ROBOT, PROCEED R61 TOLL TOWARDS MARGATE , PROCEED R61 PALM BEACH, TURN LEFT TOWARDS IZINGOLWENI, NZIMAKWE ROAD ---TARR ROAD, PROCEED TO MUNSTER ROAD ?MUNSTER SHOPPING CENTRE, TURN RIGHT INTO IZINGOLWENI GRAVEL ROAD PASS JERICHO STORE PICK UP AND DROP OFF AT GATE STORE, THONGASI ROAD D1097, TURN RIGHT D0861-WOZA ROAD, PROCEED STRAIGHT ALONG WOZA ROAD, TURN LEFT TO PORT EDWARD TAXI RANK.		
12.2	2206FG220BGG00194260 - PORT EDWARD - XOLO/ GCILIMA ROUTE FROM PORT EDWARD / XOLO/ GCILIMA ROUTEPORT EDWARD TAXI RANK TOWARDS XOLO ROUTE TRIBAL AREA, PORT EDWARD/ IZINGOLWENI TARR ROAD, TURN RIGHT PENDUKA TOWARDS GCILIMA AND MARGATE TAXI RANK, PROCEED WITH GRAVEL ROAD --- PENDUKA MANZAMHLOPHE GRAVEL ROAD, PROCEED PASS JABULANI STORE D1095 GRAVEL XOLO SERVICE GRAVEL ROAD, PROCEED ALONG TOWARDS GCILIMA, KWA MKHIZE STORE ? DROP OFF AND PICK UP, TURN LEFT TO D1092 NKOTHANENI, TURN AROUND AT NKOTHANENI/THUTHUKA TAXI RANK, TURN RIGHT OKHUSHWINI GRAVEL ROAD, THOKOTHE ROAD SERVICE DELIHLAZO TAXI RANK, TURN AROUND SAME BACK.		
12.3	2206FG22067A00194261 - PORT EDWARD TO PORT SHEPSTONE FROM PORT EDWARD TAXI RANK TURN RIGHT TO THE ROBOT, AT THE ROBOT TURN LEFT TO R61 AND PROCEED WITH R61 TOWARDS MUNSTER PICK UP AND DROP OFF AT MUNSTER, PROCEED TO TRAFALGAR PICK UP AND DROP OFF AND PROCEED TOWARDS SAN LAMEER PICK UP AND DROP OFF MARINA BEACH PROCEED TOWARDS SOUTHBROOM BUS STOP PICK UP AND DROP. PROCEED STRAIGHT WITH R61, TURN LEFT TO ALFORD ROAD AND TURN RIGHT WITH ALFORD TO R620, PROCEED WITH R620 MARINE DRIVE TO MANABA PICK UP AND DROP OFF AT MANABA BUS STOP, PROCEED WITH MARINE DRIVE UVONGO PICK UP AND DROP OFF UVONGO BUS STOP, PROCEED TO ST MICHAELS PICK UP AND DROP OFF AT ST MICHAELS, PROCEED TO SHELLY BEACH STOP AT ABRU SPIES PICK UP AND DROP OFF, PROCEED WITH MARINE DRIVE TOWARDS MC DONALDS FARM STOP AND DROP OFF PORT SHEPSTONE TECHNIKON PROCEED WITH R61TURN RIGHT AT QUARRY ROAD INTERSECTION TURN LEFT IN BAZLEY ROAD TURN LEFT INTO CORNNER ROAD TURN RIGHT IN MC ARTHUR STREET TURN RIGHT IN DENNIS SHEPSTONE TURN LEFT IN RYDER STREET ACROSS NELSON MANDELA INTO PORT SHEPSTONE TAXI RANK SAME ROUTE BACK TO PORT EDWARD.(CHANGE OF STARTING POINT) AS PER THE DECISION OF THE BOARD.		
12.4	2206EV2206EZ00194264 - MVUTSHINI TO MARGATE. FROM MVUTSHINI STAR POINTS TAXI RANK, PROCEED WITH GRAVEL ROAD TO MANKUNTSHANE PICK UP AT MBHELE BUS STOP, TURN RIGHT TO D1091 AT BANGUNI STORE PICK UP BANGUNI STORE, PROCEED THEN TURN LEFT INTO GRAVEL ROAD OATLANDS TOWARDS GAMALAKHE, TURN RIGHT INTO FASCADALE ROAD TO RAMSGATE PICK UP AND DROP OFF RAMSGATE TURN LEFT WITH R620 TO MARGATE-PROCEED WITH MARINE DRIVE TURN RIGHT TO MARGATE TAXI RANK, SAME ROUTE BACK TO MVUTSHINI.		
12.5	2206EO2206EZ00194265 - 8.GCILIMA ROUTE TO MARGATE. FROM GCILIMA TAXI RANK, GCILIMA ROAD, MARGATE SERVICE TURN LEFT NKAMPINI MBAMBI HIGH SCHOOL PICK UP AND DROP OFF, MQADI STOPPING ZONE TURN RIGHT D203 BHOKODISA, STOP AT MHLABULUNGILE SCHOOL, THANDOKUHLE / SHAKA STORE DROP OFF AND PICK UP, PROCEED ALONG D203, TURN LEFT AT R61 TOWARDS MARGATE, TURN LEFT AT RAMSGATE TURN OFF, TURN LEFT IN MARINE DRIVE, TURN RIGHT INTO EMOYENI TAXI RANK, AND RETURN OPPOSITE ROUTE BACK.		
12.6	220BGY2206EZ00194266 - .LAMONT ROUTE- MARGATE . FROM MANKUNTSHANE RANK, TURN RIGHT GRAVEL ROAD D1091, STOP MLONDE HIGH SCHOOL, PROCEED ALONG D1091 GRAVEL ROAD, DLAMINI STOP PICK UP AND DROP OFF, MTHOMBOTHI SCHOOL STOPPING ZONE, PROCEED ALONG TO LUDIMALA CLINIC --- PICK UP AND DROP OFF ZONE, LAMONT BIG STOP ? DROP OFF AND PICK UP ? DIP TANK, TURN OFF TO SERVICE ROAD NGWEMABALA, TURN TOWARDS SUNDUZA TAXI RANK. USE THE SAME ROUTE BACK TO MARGATE TAXI RANK AND RETURN.		
12.7	220BGG2206EZ00194262 - PORT EDWARD TO MARGATE. FROM PORT EDWARD TAXI RANK TURN RIGHT TO THE ROBOT, AT THE ROBOT TURN LEFT TO R61 AND PROCEED WITH R61 TOWARDS MUNSTER PICK UP AND DROP OFF AT MUNSTER, PROCEED TO TRAFALGAR PICK UP AND DROP OFF AND PROCEED TOWARDS SAN LAMEER PICK UP AND DROP OFF MARINA BEACH PROCEED TOWARDS SOUTHBROOM BUS STOP PICK UP AND DROP OFF, PROCEED STRAIGHT WITH R61, TURN LEFT TO ALFORD ROAD AND TURN RIGHT WITH ALFORD TO R620, PROCEED WITH R620 TO EMOYENI TAXI RANK, SAME ROUTE BACK TO THE RANK.		
12.8	2206EO2206EZ00194263 - GCILIMA TO MARGATE GCILIMA TAXI RANK. FROM GCILIMA R-D MARGATE, SERVICE TURN LEFT NKAMPINI-MBAMBI HIGH SCHOOL PICK UP DROP OFF MQADI STOPPING ZONE, TURN RIGHT D203- BHOKODISA, STOP AT MHLABULUNGILE SCHOOL, THANDOKUHLE STORE/SHAKA STORE DROP OFF AND PICK UP, PROCEED ALONG D203, TURN LEFT R61 TOWARDS MARGATE, TURN LEFT AT RAMSGATE TURN OFF, TURN RIGHT AT ALFORD AVENUE, TURN LEFT IN MARINE DRIVE, TURN INTO EMOYENI TAXI RANK, RETURN SAME BACK TO GCILIMA.		
12.9	220BGG2206FG00194258 - PORT EDWARD / BRAEMAR/IZINGOLWENI/ MARGATE ROUTE STARTING POINT – BREMER ROAD, IZINGOLWENI, PORT EDWARD TURN LEFT INTO BREMER ROAD. PROCEED ALONG BREMER ROAD TOWARDS IZINGOLWENI, TURN RIGHT- GRAVEL ROAD BREMER /NZIMAKWE ROAD, ENKONENI STORE- DROP OFF AND PICK UP, PROCEED ALONG GRAVEL ROAD – ENKONENI TOWARDS NZIMAKWE, PROCEED ALONG, PASS ENTABENI SCHOOL, PROCEED SOMPISI STORE, TURN LEFT D861 TO WOZA, PROCEED TO BHAMBULA TAXI RANK, THONGASI ROAD TOWARDS PORT EDWARD, PROCEED PASS THONGASI SCHOOL, THONGASI TAXI RANK, BALULA ROAD, TURN RIGHT TOWARDS PORT EDWARD TAXI RANK, SAME ROUTINE BACK.		



## transport

Department:  
Transport  
Province of KwaZulu-Natal

## GAZETTE

LGKZNG20-2019-AUG  
REGION: ALL

1) <b>Application Number:</b> APP0114462	2) <b>Gazette Number:</b> LGKZNG20-2019-AUG
3) <b>Applicant:</b> SMM MENZIWA <b>ID NO.</b> 9106096120080 <b>Association:</b> NOT AVAILABLE	4) <b>Applicant Address:</b> P.O. BOX 4 ADAM KOK STREET KOKSTAD 4700
5) <b>Existing Licence Holder:</b> NOT APPLICABLE <b>ID NO.</b> NOT APPLICABLE	6) <b>Existing Licence Holder Address:</b> NOT APPLICABLE
7) <b>Type of application:</b> NEW OPERATING LICENCE	8) <b>Operating Licence Number:</b> NOTAVAILABLE
9) <b>Vehicle Type:</b> OTHER	10) 1 X 4 (SEATED) + 0 (STANDING)
11) <b>Region:</b> UMGUNGUNDLOVU	
12.1	KZPRERC2793845 - FROM 45 HOPE STREET TO POINTS WITHIN THE RADIUS OF 50 (FIFTY) KILOMETRES AND RETURN AS DESTINATION.



# transport

Department:  
Transport  
Province of KwaZulu-Natal

# GAZETTE

LGKZNG20-2019-AUG

REGION: ALL

1)	<b>Application Number:</b> APP0114470	2)	<b>Gazette Number:</b> LGKZNG20-2019-AUG
3)	<b>Applicant:</b> SM BUTHELEZI <b>ID NO.</b> 5611180332081 <b>Association:</b> DUNDEE TRANSPORT ASSOCIATION	4)	<b>Applicant Address:</b> P O BOX 1264 DUNDEE 3000
5)	<b>Existing Licence Holder:</b> NOT APPLICABLE <b>ID NO.</b> NOT APPLICABLE	6)	<b>Existing Licence Holder Address:</b> NOT APPLICABLE
7)	<b>Type of application:</b> NEW OPERATING LICENCE	8)	<b>Operating Licence Number:</b> LGKZN0203000203
9)	<b>Vehicle Type:</b> MINIBUS	10)	1 X 15 (SEATED) + 0 (STANDING)
11)	<b>Region:</b> UMZINYATHI		
12.1	<p>21004P2100BF10047597 - DUNDEE TO NQUTU</p> <p>FROM DUNDEE TAXI RANK TURN RIGHT INTO SMITH STREET, PROCEED ALONG SMITH STREET, TURN RIGHT INTO VICTORIA STREET (R68), PROCEED ALONG VICTORIA STREET (R68), FOLLOW R68/R33, TURN RIGHT INTO R68 FOLLOW R68 TO NQUTHU, TURN RIGHT AT NQUTHU (R68/P54), ACROSS P54 INTO P36/2, PROCEED ALONG P36/2 TURN LEFT INTO NQUTU TAXI RANK, OFFLOAD, LOAD AND ALONG THE FORWARD ROUTE IN REVERSE.</p> <p>CONDITIONS / RESTRICTIONS THE PICKING UP AND SETTING DOWN OF PASSENGERS ON THIS ROUTE MUST BE CONDUCTED STRICTLY AND IN ACCORDANCE WITH AGREEMENT BETWEEN DUNDEE TAXI ASSOCIATION AND NQUTHU TAXI ASSOCIATION DATED 2006. 01. 03. THE ROUTE MAY ONLY BE ALLOCATED TO THOSE MEMBERS AND VEHICLE FOR WHICH SPECIFICALLY APPLICATION HAVE BEEN MADE AND APPROVED BY THE BOARD.</p>		
12.2	<p>21004P2207CF00047599 - DUNDEE TO ANNIEVILLE</p> <p>ALTERNATIVE 1 FROM DUNDEE TAXI RANK TURN RIGHT INTO SMITH STREET, PROCEED ALONG SMITH STREET, TURN RIGHT INTO VICTORIA STREET (R68), PROCEED ALONG VICTORIA STREET (R68), TURN RIGHT INTO KARL LANDMAN STREET, PROCEED ALONG KARL LANDMAN STREET, FOLLOW R68 TURN RIGHT INTO R621 PROCEED ALONG R621 TO HATTINGSPRUIT, FOLLOW R621 TO DANNHAUSER, FOLLOW R621, TURN RIGHT INTO P38, PROCEED ALONG P38 TO ANNIEVILLE, KWAMDAKANE TAXI RANK, OFFLOAD, LOAD AND RETURN ALONG THE FORWARD ROUTE IN REVERSE.</p> <p>CONDITIONS: NO PICK UP ALLOWED AT ANNIVILLE AS PER THE INSTRUCTION OF DUNDEE TAXI ASSOCIATION.</p> <p>ALTERNATIVE 2 FROM DUNDEE TAXI RANK TURN RIGHT INTO SMITH STREET, PROCEED ALONG SMITH STREET, TURN RIGHT INTO VICTORIA STREET (R68), PROCEED ALONG VICTORIA STREET (R68), TURN LEFT INTO BROWNING STREET, PROCEED ALONG BROWNING STREET, TURN RIGHT INTO UNION STREET, PROCEED ALONG UNION STREET, TURN LEFT INTO ARGYLL STREET, PROCEED ALONG ARGYLL STREET TO P272 FOLLOW P272 TO ANNIEVILLE, KWAMDAKANE TAXI RANK, OFFLOAD, LOAD AND RETURN ALONG FORWARD ROUTE IN REVERSE.</p>		
12.3	<p>21004P2100M110047600 - DUNDEE TO GERMISTON</p> <p>ALTERNATIVE 1 FROM DUNDEE TAXI RANK TURN RIGHT INTO SMITH STREET, PROCEED ALONG SMITH STREET, TURN RIGHT INTO VICTORIA STREET (R68), PROCEED ALONG VICTORIA STREET (R68), TURN RIGHT INTO KARL LANDMAN STREET, PROCEED ALONG KARL LANDMAN STREET (R68), FOLLOW R68, TURN RIGHT INTO R621, FOLLOW TO N11 TO HATTINGSPRUIT, FOLLOW R621 TO DANNHAUSER, FOLLOW R621 TO N11, TURN RIGHT INTO N11, FOLLOW N11 TO NEWCASTLE, PROCEED THROUGH NEWCASTLE TURN LEFT INTO R34 TOWARD (MEMEL), PROCEED ALONG R34 TO MEMEL, FOLLOW R34 TO VREDE, FOLLOW R34 TO CORNELIA (R103), FOLLOW R103, FOLLOW R103 TO VILLIERS, PROCEED ALONG R103 AND TURN RIGHT INTO N3, FOLLOW N3 TO HEIDELBERG, PROCEED AND ALONG N3 TO VOSLOORUS, PROCEED WITH N3 OFF RAMP INTO BARRY MARAIS ROAD (R21/MET43), PROCEED TO BOKSBURG/VOSLOORUS TAXI RANK PROCEED ALONG BARRY MARAIS ROAD (R21/MET 43) ON RAMP, INTO N3, PROCEED WITH N3, TO N17 OFF RAMP INTO OLIVIER ROAD (M53), PROCEED WITH M53 TO GERMISTON RAILWAY STATION TAXI RANK, OFFLOAD, LOAD AND RETURN ALONG THE FORWARD ROUTE IN REVERSE.</p> <p>ALTERNATIVE FROM DUNDEE TAXI RANK PROCEED AS PER ROUTE 14.1 ABOVE UP TO NEWCASTLE. BYPASS NEWCASTLE AND PROCEED ALONG N11 TO VOLKSRUS INTO LAINGSNEK STREET, PROCEED ALONG LAINGSNEK STREET, TURN LEFT INTO JOUBERT STREET, PROCEED ALONG JOUBERT STREET, TURN RIGHT INTO DAN PIENAAR STREET (R543), PROCEED ALONG DAN PIENAAR STREET, TURN RIGHT INTO R23, FOLLOW R23 TO STANDERTON (BOTH STREET), PROCEED ALONG BOTH STREET, TURN LEFT INTO LOMBAARD STREET, PROCEED ALONG LOMBAARD STREET, TURN LEFT INTO KROG STREET, PROCEED ALONG KROG STREET, EXIT STANDERTON ON R23, FOLLOW R23 PAST GREYLINGSTAD, FOLLOW R23 PAST BALFOUR, FOLLOW R23 TO HEIDELBERG, AT HEIDELBERG TURN RIGHT INTO N3 TOWARDS JOHANNESBURG, FOLLOW N3 TO VOSLOORUS, PROCEED WITH N3 OFF RAMP INTO BARRY MARAIS ROAD (R21/MET43), PROCEED TO BOKSBURG/VOKSLOORUS TAXI RANK, PROCEED ALONG BARRY MARAIS ROAD (R21/MET 43), ONRAMP INTO N3, PROCEED WITH N3 TO N17 INTERCHANGE, PROCEED WITH N3 RIGHT TO GERMISTON (N17 EAST), PROCEED WITH N17 OFF RAMP INTO OLIVIER ROAD (M53), PROCEED WITH M53 TO GERMISTON RAILWAY STATION TAXI RANK, OFFLOAD, LOAD AND RETURN ALONG THE FORWARD ROUTE IN REVERSE.</p>		
12.4	<p>21004P21003Q10047348 - DUNDEE TO POMEROY (VIA HELPMKAAR)</p> <p>FROM DUNDEE TAXI RANK TURN RIGHT INTO SMITH STREET, PROCEED ALONG SMITH STREET, TURN RIGHT INTO VICTORIA STREET (R68), PROCEED ALONG VICTORIA STREET (R68), LEFT INTO WILSON STREET (R33), PROCEED ALONG WILSON STREET, FOLLOW R33 TO HELPMKAAR, FOLLOW R33 TO POMEROY, TURN INTO SHEPSTONE STREET, PROCEED ALONG SHEPSTONE STREET, TURN LEFT INTO POMEROY TAXI RANK AND RETURN ALONG THE FORWARD ROUTE IN REVERSE.</p>		
12.5	<p>21004P2100F510047349 - DUNDEE TO DANNHAUSER</p> <p>FROM DUNDEE TAXI RANK TURN RIGHT INTO SMITH STREET, PROCEED ALONG SMITH STREET, TURN RIGHT INTO VICTORIA STREET (R68), PROCEED ALONG VICTORIA STREET (R68), TURN INTO KARL LANDMAN, PROCEED ALONG KARL LANDMAN STREET, FOLLOW R68 TURN RIGHT INTO R621, PROCEED ALONG R621 TO HATTINGSPRUIT, FOLLOW R621 TO DANNHAUSER, ACROSS THE BRIDGE INTO DANNHAUSER, TURN LEFT INTO MAIN STREET (R204) AND PROCEED TO DANNHAUSER TAXI RANK, OFF LOAD AND RETURN ALONG THE FORWARD ROUTE IN REVERSE.</p>		
12.6	<p>21004P2100FF10047594 - DUNDEE TO LADYSMITH</p> <p>FROM DUNDEE TAXI RANK TURN RIGHT INTO SMITH STREET, PROCEED ALONG SMITH STREET, TURN RIGHT INTO VICTORIA STREET (R68), PROCEED ALONG VICTORIA STREET (R68), TURN RIGHT INTO KARL LANDMAN STREET, PROCEED ALONG KARL LANDMAN STREET, TURN LEFT INTO R614, PROCEED ALONG R614, TURN LEFT INTO R602, PROCEED ALONG R602, TURN LEFT INTO N11, FOLLOW N11 TO LADYSMITH, PROCEED ALONG N11 STRAIGHT TO NEWCASTLE ROAD, PROCEED ALONG NEWCASTLE ROAD, TURN LEFT INTO WILLIS STREET, PROCEED WILLIS STREET, TURN RIGHT INTO ILLING STREET TAXI RANK, OFFLOAD ONLY. PROCEED ALONG ILLING STREET, TURN RIGHT INTO ALFRED STREET, TURN LEFT INTO CROWSHAW ROAD, PROCEED ALONG CROWSHAW ROAD, STRAIGHT INTO LYELL ROAD, PROCEED ALONG LYELL ROAD, AND TURN LEFT INTO LADYSMITH TAXI RANK, OFFLOAD, LOAD AND RETURN ALONG THE FORWARD ROUTE IN REVERSE.</p>		



## transport

Department:  
Transport  
Province of KwaZulu-Natal

## GAZETTE

LGKZNG20-2019-AUG

REGION: ALL

12.7	21004P2100FF10047595 - DUNDEE TO SITHEMBILE TOWNSHIP, GLENCOE FROM DUNDEE TAXI RANK TURN RIGHT INTO SMITH STREET, PROCEED ALONG SMITH STREET, TURN RIGHT INTO VICTORIA STREET (R68), PROCEED ALONG VICTORIA STREET (R68), TURN RIGHT INTO KARL LANDMAN STREET, PROCEED ALONG KARL LANDMAN STREET, TURN LEFT INTO R614, PROCEED ALONG R614 INTO GLENCOE, TURN LEFT INTO BIGGAR STREET OR UITHOEK STREET, ACROSS MAIN STREET TO SITHEMBILE, OFFLOAD, LOAD AND RETURN ALONG THE FORWARD ROUTE IN REVERSE.
12.8	21004P2100BF10047596 - DUNDEE TO NKANDLA FROM DUNDEE TAXI RANK TURN RIGHT INTO SMITH STREET, PROCEED ALONG SMITH STREET, TURN RIGHT INTO VICTORIA STREET (R68), PROCEED ALONG VICTORIA STREET (R68), FOLLOW R68/R33, TURN RIGHT INTO R68 FOLLOW R68 TO NQUTHU, TURN RIGHT AT NQUTHU (R68), RIGHT INTO P50/3, PROCEED ALONG P50/3 TO NKANDLA TAXI RANK, OFFLOAD, LOAD, AND RETURN ALONG THE FORWARD ROUTE IN REVERSE.
12.9	21004P21004Q00047605 - DUNDEE TO JOHANNESBURG: ALTERNATIVE ROUTE 1: FROM DUNDEE TAXI RANK TURN PROCEED AS PER ROUTE ABOVE UP TO N3 AT HEIDELBERG, FOLLOW N3 TO JOHANNESBURG, TURN RIGHT INTO M2, PROCEED WITH M2 OFFRAMP INTO SIEMERT ROAD (M31), PROCEED WITH SIEMERT ROAD, INTO END STREET, PROCEED WITH END STREET OFFRAMP INTO ANDERSON STREET, PROCEED WITH ANDERSON STREET, TURN RIGHT INTO NUGGET STREET, TURN LEFT INTO COMMISSIONER STREET (R24), TURN RIGHT INTO RISSIK STREET (M9), TURN RIGHT INTO DE VILLIERS STREET, TURN LEFT INTO WANDERERS STREET, TURN LEFT INTO NOORD STREET (JOHANNESBURG RAILWAY TAXI RANK), OFFLOAD, LOAD AND RETURN ALONG THE FORWARD ROUTE IN REVERSE. ALTERNATIVE ROUTE 2: FROM DUNDEE TAXI RANK PROCEED AS PER ROUTE ABOVE UP TO N3 AT HEIDELBERG. AT HEIDELBERG TURN RIGHT INTO N3 TOWARDS JOHANNESBURG, FOLLOW N3 TO JOHANNESBURG, TURN RIGHT INTO M2, PROCEED WITH M2 OFFRAMP INTO SIEMERT ROAD (M31), PROCEED WITH SIEMERT ROAD, INTO END STREET, INTO ANDERSON STREET, TURN RIGHT INTO NUGGET STREET, TURN RIGHT INTO COMMISSIONER STREET (R24), TURN RIGHT INTO RISSIK STREET (M9), TURN RIGHT INTO DE VILLIERS STREET, TURN LEFT WANDERERS STREET, TURN LEFT INTO NOORD STREET (JOHANNESBURG RAILWAY STATION TAXI RANK), OFFLOAD, LOAD AND RETURN ALONG FORWARD ROUTE REVERSE.
12.10	21004P2001BC10047608 - CHARTER SERVICE FROM DUNDEE TAXI ASSOCIATION TO POINT WITHIN PROVINCE OF KZN ONLY. NO PICKING UP OR SETTING DOWN OF PASSENGERS ON ROUTES.
12.11	21004P21004R10047609 - DUNDEE TO PIETERMARITZBURG FROM DUNDEE TAXI RANK TURN RIGHT INTO SMITH STREET, PROCEED ALONG SMITH STREET, TURN RIGHT INTO VICTORIA STREET (R68), PROCEED ALONG VICTORIA STREET (R68), TURN RIGHT INTO KARL LANDMAN STREET, PROCEED ALONG KARL LANDMAN STREET, TURN LEFT INTO R614, PROCEED ALONG R614, TURN LEFT INTO R602, FOLLOW R602 TO WASBANK, FOLLOW R602 TO WESSESNEK, FOLLOW R602 TO ELANDSLAAGTE, PROCEED ALONG R602, TURN LEFT INTO N11, FOLLOW N11 TO LADYSMITH, TURN LEFT INTO P32, TURN RIGHT INTO P325, PROCEED TO P544, PROCEED TO COLENZO, BYPASSING COLENZO, TURN LEFT INTO R103, PROCEED TO FRERE, TURN LEFT INTO N3, PROCEED WITH N3 TO PIETERMARITZBURG, TURN RIGHT AT BHAMBATHA (GREYTOWN ROAD) INTO CHURCH STREET, TURN LEFT INTO MASUKWANA (EAST STREET), TURN RIGHT INTO JABU NDLOVU (LOOP STREET), TURN RIGHT INTO BOSHOF STREET, TURN LEFT INTO PIET-MARITZ STREET, TURN LEFT INTO PINE STREET TO CHURCH STREET TERMINAL NO1 (CHURCH/ PINE) (KPC0031).  ALTERNATIVE: NEW GREYTOWN ROAD LEFT INTO BHAMBATHA (GREYTOWN ROAD) INTO CHURCH STREET, LEFT INTO MASUKWANA (EAST STREET), RIGHT INTO JABU NDLOVU (LOOP) STREET, RIGHT INTO BOSHOF STREET, LEFT INTO PIET- MARITZ STREET, LEFT INTO PINE STREET, TO CHURCH STREET TERMINAL NO1 (CHURCH / PINE) (KPC0031), AND RETURN INTO CHURCH STREET, LEFT INTO WEST STREET, RIGHT INTO BERG STREET, RIGHT INTO EAST STREET, LEFT INTO CHURCH STREET BECOMING OLD GREYTOWN ROAD AND PROCEED ALONG THE REMAINDER OF THE FORWARD ROUTE IN REVERSE.
12.12	2207BP2207BP00050962 - DUNDEE TO PEACEVALE/FORESTDALE FROM DUNDEE TAXI RANK TURN RIGHT INTO SMITH STREET, PROCEED ALONG SMITH STREET, TURN RIGHT INTO VICTORIA STREET (R68), TURN RIGHT INTO HAJEE JAMAL STREET, PROCEED ALONG HAJEE JAMAL STREET, AND TURN RIGHT INTO PEACEVALE, OFFLOAD AND LOAD, PROCEED WITH HAJEE JAMAL STREET INTO FORESTDALE, OFFLOAD, LOAD, FROM FORESTDALE TURN RIGHT INTO COMMERCIAL STREET, PROCEED ALONG COMMERCIAL STREET STRAIGHT INTO WILSON STREET, PROCEED ALONG WILSON STREET, TURN RIGHT INTO VICTORIA STREET (R68), PROCEED ALONG VICTORIA STREET (R68), AND TURN LEFT INTO TAXI RANK.
12.13	2207BP2207BP00050963 - DUNDEE TO PEACEVALE / FORESTDALE FROM DUNDEE TAXI RANK TURN RIGHT INTO SMITH STREET, PROCEED ALONG SMITH STREET, TURN LEFT INTO VICTORIA STREET (R68), TURN LEFT INTO BROWNING STREET, AND PROCEED ALONG BROWNING STREET STRAIGHT INTO MPATI ROAD, OFFLOAD, LOAD, FROM MPATI ROAD TURN RIGHT INTO UNION STREET, PROCEED ALONG UNION STREET, TURN LEFT INTO KARL LANDMAN STREET TO PICK N PAY CENTRE, OFFLOAD, LOAD, PROCEED ALONG KARL LANDMAN STREET, TURN LEFT INTO BEACONSFIELD STREET TO SPAR, OFFLOAD, LOAD.
12.14	2207BP2207BP00050579 - DUNDEE TO LIMEHILL FROM DUNDEE TAXI RANK TURN RIGHT INTO SMITH STREET, PROCEED ALONG SMITH STREET, TURN RIGHT INTO VICTORIA STREET (R68), PROCEED ALONG VICTORIA STREET (R68), FOLLOW P33-2, PROCEED ALONG P33-2 TURN LEFT INTO P192, PROCEED ALONG P192 TURN INTO P359, FOLLOW P359 TO LIMEHILL, UITVAL TAXI RANK, OFFLOAD, LOAD ALONG THE FORWARD ROUTE IN REVERSE.
12.15	2207BP2207XJ10050582 - DUNDEE TO EMPANGENI FROM DUNDEE TAXI RANK TURN RIGHT INTO SMITH STREET, PROCEED ALONG SMITH STREET, TURN RIGHT INTO VICTORIA STREET (R68), PROCEED ALONG VICTORIA STREET (R68), FOLLOW R68/R33, TURN RIGHT INTO R68, FOLLOW R68 TO NQUTHU, PROCEED ALONG R68 TO BABANANGO, FOLLOW R68 UP TO R34, TURN RIGHT INTO R34, FOLLOW R34 TO MELMOTH, FOLLOW R34 TO NKWALENI, TURN LEFT TOWARDS EMPANGENI (R34), PROCEED ALONG R34 TO EMPANGENI, STRAIGHT INTO MAIN ROAD, TURN RIGHT INTO WEIGHTMAN STREET TAXI RANK, OFFLOAD, LOAD AND RETURN ALONG THE FORWARD ROUTE IN REVERSE.  ALTERNATIVE FROM DUNDEE TAXI RANK TURN RIGHT INTO SMITH STREET, PROCEED ALONG SMITH STREET, TURN LEFT INTO VICTORIA STREET (R68), PROCEED ALONG VICTORIA STREET (R68), FOLLOW R68/R33 TO VRYHEID, TURN RIGHT INTO VRYHEID BYPASS (R34) PROCEED ALONG R34 TOWARDS ULUNDI (R34), INTO R66, AND PROCEED TO ULUNDI TAXI RANK, OFFLOAD ONLY. FROM ULUNDI TAXI RANK RETURN TO R34, FOLLOW R34 TO MELMOTH, FOLLOW R34 TO NKWALENI, TURN LEFT TOWARDS EMPANGENI (R34), PROCEED ALONG R34 TO EMPANGENI STRAIGHT INTO MAIN ROAD, TURN RIGHT INTO WEIGHTMAN STREET TAXI RANK, OFFLOAD, LOAD AND RETURN ALONG THE FORWARD ROUTE IN REVERSE.





## transport

Department:  
Transport  
Province of KwaZulu-Natal

## GAZETTE

LGKZNG20-2019-AUG

REGION: ALL

12.16	<p>2202DH21004R10050923 - DUNDEE TO DURBAN ALTERNATIVE ROUTE</p> <p>FROM DUNDEE TAXI RANK FOLLOW ROUTE UP TO THE N3, PROCEED WITH N3 TO CATO RIDGE, ALONG N3 OFF RAMP INTO M13, PROCEED WITH OLD MAIN ROAD (M31), TURN RIGHT INTO MOODLE STREET PINETOWN, AND OFFLOAD ONLY. PROCEED WITH MOODLE STREET, TURN RIGHT INTO OLD MAIN ROAD M31, PROCEED WITH OLD MAIN ROAD, TURN RIGHT INTO STAPPLETON ROAD (M5) PROCEED WITH STAPPLETON ROAD (M5), TURN LEFT INTO J. S. MARWICK HIGHWAY (M13), PROCEED WITH J. S. MARWICK HIGHWAY (M13) ONRAMP, INTO N3, PROCEED WITH N3 OFFRAMP INTO OLD DUTCH ROAD (M13), PROCEED WITH OLD DUTCH ROAD STRAIGHT INTO ALICE STREET, OFFLOAD ONLY AT YMCA. PROCEED WITH ALICE STREET (M4) TURN LEFT INTO ALBERT STREET, THEN UMGENI ROAD, TURN LEFT INTO CRABBLE STREET, TURN LEFT INTO OSBORNE STREET, OFFLOAD AND LOAD AND RETURN AS PER RETURN ROUTE BELOW AND THE REMAINDER OF THE FORWARD ROUTE IN REVERSE.</p> <p>ALTERNATIVE ROUTE</p> <p>FROM DUNDEE TAXI RANK FOLLOW THE SAME ROUTE UP TO POMEROY, PROCEED TO TUGELA FERRY, PROCEED TO KEATS DRIFT, PROCEED TO GREYTOWN, PROCEED TO NEW HANOVER, AND PROCEED TO PIETERMARITZBURG, ENTERING ALONG NEW GREYTOWN ROAD, PROCEED WITH NEW GREYTOWN ROAD TO ONRAMP TO N3, PROCEED WITH N3, BYPASS CATO RIDGE, PROCEED ALONG N3- OFF RAMP INTO M13, LEFT INTO OLD MAIN ROAD (M31), PROCEED WITH OLD MAIN ROAD (M31), TURN RIGHT INTO MOODLE STREET PINETOWN, OFFLOAD ONLY. PROCEED WITH MOODLE STREET, TURN RIGHT INTO OLD MAID ROAD (M31), PROCEED WITH OLD MAIN ROAD M31, TURN RIGHT INTO STAPPLETON ROAD (M5) PROCEED WITH STAPPLETON ROAD (M5), TURN LEFT INTO J. S. MARWICK HIGHWAY (M13), PROCEED WITH J. S. MARWICK HIGHWAY (M13), INTO N3, PROCEED WITH N3 OFFRAMP INTO OLD DUTCH ROAD (M13), PROCEED WITH OLD DUTCH ROAD STRAIGHT INTO ALICE STREET, OFFLOAD ONLY AT YMCA. PROCEED WITH ALICE STREET (M4) TURN LEFT INTO ALBERT STREET, THEN INTO UMGENI ROAD, TURN LEFT INTO CRABBLE STREET, TURN LEFT INTO OSBORNE STREET TO OSBORNE TAXI RANK, OFFLOAD AND LOAD AND RETURN AS PER RETURN ROUTE AND THE REMAINDER OF THE FORWARD ROUTE IN REVERSE.</p> <p>CONDITIONS/RESTRICTIONS NO PICKING UP OF PASSENGERS IS ALLOWED ON THE FORWARD JOURNEY, NO SETTING DOWN OF PASSENGERS IS PERMITTED ON THE RETURN JOURNEY BETWEEN DUNDEE AND DURBAN.</p> <p>RETURN ROUTE FROM DURBAN TO DUNDEE FROM OSBOURNE STREET TAXI RANK INTO FIRST AVENUE JOIN EPSON ROAD, UMGENI ROAD INTO LEOPOLD STREET, CANONGATE ROAD, INTO THE WESTERN FREEWAY (N3) AND PROCEED ALONG N3 AND THE REMAINDER OF THE FORWARD ROUTE IN REVERSE.</p>
12.17	<p>2207BP2207BP00050946 - DUNDEE TO SIBONGILE TOWNSHIP</p> <p>FROM DUNDEE TAXI RANK TURN RIGHT INTO SMITH STREET, PROCEED ALONG SMITH STREET, PROCEED ALONG SMITH STREET, TURN RIGHT INTO VICTORIA STREET (R68), TURN LEFT INTO CONRHILL STREET, AND PROCEED ALONG CORNHILL STREET STRAIGHT INTO SIBONGILE. OFFLOAD, LOAD AND RETURN ALONG THE FORWARD ROUTE IN REVERSE.</p>
12.18	<p>2207BP2207BP00050947 - DUNDEE TO RORKE'S DRIFT (VIA BON DOU/DE WAAL).</p> <p>FROM DUNDEE TAXI RANK TURN RIGHT INTO SMITH STREET, PROCEED ALONG SMITH STREET, TURN RIGHT INTO VICTORIA STREET (R68), PROCEED ALONG VICTORIA STREET (R68), TURN LEFT INTO WILSON STREET (R33), PROCEED ALONG WILSON STREET, FOLLOW R33, TURN LEFT INTO P190 (VIA BON DOU) PROCEED ALONG P190 TO RORKE DRIFT, SHIYANE MISSION, OFF LOAD, LOAD AND RETURN ALONG THE FORWARD ROUTE IN REVERSAL.</p>
12.19	<p>2207BP2207BP00050948 - DUNDEE TO WASBANK</p> <p>FROM DUNDEE TAXI RANK RIGHT INTO SMITH STREET, PROCEED ALONG SMITH STREET, TURN RIGHT INTO VICTORIA STREET (R68), PROCEED ALONG VICTORIA STREET (R68), FOLLOW P33-2, PROCEED ALONG P33-2 TO WASBANK, PROCEED ALONG P33-2, TURN LEFT INTO STATION STREET, WASBANK TAXI RANK, OFFLOAD, LOAD, RETURN ALONG THE FORWARD ROUTE IN REVERSE.</p>
12.20	<p>2207BP2207BP00050950 - DUNDEE TO VRYHEID</p> <p>FROM DUNDEE TAXI RANK TURN RIGHT INTO SMITH STREET, PROCEED ALONG SMITH STREET, TURN LEFT INTO VICTORIA STREET (R68), PROCEED WITH R68/33 BECOMING R33, PROCEED WITH R33(P34-3) TO VRYHEID TOWN STRAIGHT INTO CHURCH STREET, TURN RIGHT INTO VRYHEID TAXI RANK, OFFLOAD ONLY. FROM VRYHEID TAXI RANK TURN LEFT INTO CHURCH STREET, PROCEED ALONG CHURCH STREET STRAIGHT INTO STRETCH CRESCENT, TURN LEFT INTO RAILWAY STATION TAXI RANK, AND OFFLOAD ONLY. FROM RAILWAY STATION TAXI RANK TURN RIGHT INTO STRECH CRESCENT, PROCEED INTO CHURCH STREET, TURN RIGHT INTO VRYHEID TAXI RANK, LOAD ONLY AND RETURN ALONG CHURCH STREET, INTO R33 AND PROCEED ALONG THE REMAINDER OF THE FORWARD ROUTE IN REVERSE</p>
12.21	<p>2207BP2207BP00050958 - DUNDEE TO DUNDEE HOSPITAL</p> <p>FROM DUNDEE TAXI RANK TURN RIGHT INTO SMITH STREET, PROCEED ALONG SMITH STREET, PROCEED ALONG SMITH STREET, TURN RIGHT INTO VICTORIA STREET (R68), TURN LEFT INTO CORPORATION STREET, PROCEED STRAIGHT INTO DUNDEE HOSPITAL, OFFLOAD, LOAD AND RETURN ALONG FORWARD ROUTE IN REVERSE.</p>
12.22	<p>21004P2100F610047346 - DUNDEE TO NEWCASTLE</p> <p>FROM DUNDEE TAXI RANK TURN RIGHT INTO SMITH STREET, PROCEED ALONG SMITH STREET, TURN RIGHT INTO VICTORIA STREET (R68), PROCEED ALONG VICTORIA STREET (R68), TURN RIGHT INTO KARL LANDMAN STREET, PROCEED ALONG KARL LANDMAN, FOLLOW R68 TURN RIGHT INTO R621 PROCEED ALONG R621 TO HATTINGSPRUIT, FOLLOW R621 TO DANNHAUSER, FOLLOW R621 TO N11, TURN RIGHT INTO N11, FOLLOW N11 TO NEWCASTLE OFF RAMP, LEFT TO NEWCASTLE (ALLEN STREET), PROCEED ALONG ALLEN STREET TURN LEFT INTO TERMINUS STREET, PROCEED ALONG TERMINUS STREET, TURN RIGHT INTO NEWCASTLE TAXI RANK, OFFLOAD, LOAD AND RETURN ALONG THE FORWARD ROUTE IN REVERSE.</p>



## transport

Department:  
Transport  
Province of KwaZulu-Natal

## GAZETTE

LGKZNG20-2019-AUG

REGION: ALL

1)	<b>Application Number:</b> APP0114480	2)	<b>Gazette Number:</b> LGKZNG20-2019-AUG
3)	<b>Applicant:</b> VN MHLONGO <b>ID NO.</b> 5004200417084 <b>Association:</b> VRYHEID TAXI ASSOCIATION	4)	<b>Applicant Address:</b> PO BOX 1548 VRYHEID KWAZULU NATAL 3100
5)	<b>Existing Licence Holder:</b> NOT APPLICABLE <b>ID NO.</b> NOT APPLICABLE	6)	<b>Existing Licence Holder Address:</b> NOT APPLICABLE
7)	<b>Type of application:</b> NEW OPERATING LICENCE	8)	<b>Operating Licence Number:</b> LGKZN0803000182
9)	<b>Vehicle Type:</b> MINIBUS	10)	1 X 14 (SEATED) + 0 (STANDING)
11)	<b>Region:</b> ZULULAND		
12.1	2209R32209R300047992 - CHARTER SERVICE FROM VRYHEID TAXI RANK TO POINTS WITHIN THE PROVINCE OF KWAZULU-NATAL AND RETURN.		
12.2	2100M11000FT10047692 - VRYHEID TO WANDERERS & WOLMARANS (WANDERERS & WOLMARANS) FROM RAILWAY STATION, TURN RIGHT INTO STRETCH CRESCENT, TO CHURCH STREET, INTO R34 AND TURN RIGHT INTO N11 INTO LAINGSNEK STREET, LEFT INTO JOUBERT STREET, THEN RIGHT AGAIN INTO PIENAAR STREET, IN VOLKRUST, THEN CONTINUE WITH R23 PAST STANDERTON, PASSING GREYLINGSTAD THEN RIGHT TO R51 PASSING BALFOUR TO JOIN N3 PASSING HEIDELBERG TURN LEFT TO M2 WEST, TURN INTO RISSIK STREET, INTO DE VILLIERS, INTO WANDERERS STREET, TAXI RANK IN JOHANNESBURG, AND RETURN USING THE SAME ROUTE		
12.3	2207J52202DH10121011 - VRYHEID TO LADYSMITH FROM VRYHEID PLAZA TAXI RANK INTO CHURCH STREET AND JOIN R34 WITH BECOME R33 CONTINUE WITH SAME ROAD PASS DUNDEE JOIN R602 PASS GLENCOE, CONTINUE WITH THE SAME ROAD AND JOIN N11 AND CONTINUE WITH THE SAME ROAD UNTIL REACHING LADYSMITH TAXI RANK, AND RETURN USING THE SAME ROUTE		
12.4	2207J52100FK10047693 - VRYHEID PLAZA TAXI RANK TO NONGOMA FROM VRYHEID PLAZA TAXI RANK INTO STRETCH CRESCENT ROAD, TURN LEFT INTO R66, CONTINUE WITH THE SAME ROAD, TURN RIGHT INTO R618, PASS NGOME POLICE STATION THEN TURN RIGHT INTO R66, PROCEED ALONG R66 INTO NONGOMA TAXI RANK AND RETURN USING THE SAME ROUTE		
12.5	2100M12206YW10047695 - VRYHEID PLAZA TAXI RANK TO MAHLABATHINI FROM PLAZA TAXI RANK INTO CHURCH STREET, INTO R34 CONTINUE WITH THE SAME ROAD TURN LEFT INTO R66 AND CONTINUE WITH R66, THEN TURN RIGHT INTO MAHLABATHINI THEN PROCEED TO MASHONA TAXI RANK AND RETURN USING THE SAME ROUTE		
12.6	2100M121005B10047696 - VRYHEID PLAZA TAXI RANK TO EMPANGENI FROM VRYHEID PLAZA TAXI RANK IN VRYHEID INTO STRETCH CRESCENT, TURN LEFT INTO EAST STREET INTO R34 AND CONTINUE WITH THE SAME ROAD, PASS MELMOTH TURN LEFT TO NKWALINI, CONTINUE THE SAME ROAD AND TURN RIGHT INTO EMPANGENI TAXI RANK AND RETURN. RETURN JOURNEY: SAME AS FORWARD JOURNEY.		
12.7	2100M12206LS10047697 - VRYHEID PLAZA TAXI RANK TO DURBAN FROM VRYHEID PLAZA TAXI RANK LEFT INTO EAST STREET INTO R34 AND CONTINUE ALONG R34, PASS MELMOTH JOINING R66, PASS ESHOWE, PASS GINGINDLOVU TILL JOIN N2 PROCEED ALONG N2, PASS BALLITO THEN CONTINUE ALONG THE COAST THEN TURN LEFT INTO UMGENI ROAD AND TURN RIGHT INTO LEOPARD STREET THEN JOIN BEREA ROAD, CONTINUE INTO NEW MARKET TURN INTO OLD FORT ROAD THEN TURN LEFT INTO UMGENI ROAD AGAIN INTO NEW DURBAN STATION TAXI RANK AND RETURN. RETURN JOURNEY: SAME AS FORWARD JOURNEY		
12.8	2100M12100HB10047698 - VRYHEID PLAZA TO PONGOLA FROM VRYHEID PLAZA TAXI RANK INTO STRETCH CRESCENT, TURN LEFT INTO R69, CONTINUE ALONG R69, PASS LOUWSBURG, CONTINUE ALONG R69 THEN TURN LEFT INTO N2 AND PROCEED UNTIL REACHING PONGOLA TAXI RANK, AND RETURN. RETURN JOURNEY: SAME AS FORWARD.		
12.9	2100M12207J810047699 - VRYHEID PLAZA TO PAULPIETTERSBURG. FROM VRYHEID PLAZA TAXI RANK INTO STRETCH CRESCENT ROAD, TURN LEFT INTO R69, TURN LEFT INTO P34/4, CONTINUE WITH THE SAME ROAD AND TURN RIGHT INTO PAULPIETTERSBURG TAXI RANK. RETURN. FROM VRYHEID PLAZA TAXI RANK, INTO CHURCH STREET, TURN RIGHT INTO EMMET STREET, JOIN R33, CONTINUE WITH THE SAME ROAD AND TURN RIGHT INTO PAULPIETTERSBURG TAXI RANK AND RETURN. RETURN JOURNEY: SAME AS FORWARD JOURNEY.		
12.10	2100M121004P10047700 - VRYHEID PLAZA TAXI RANK TO DUNDEE. FROM VRYHEID PLAZA TAXI RANK, TURN RIGHT INTO CHURCH STREET, CONTINUE ALONG CHURCH STREET, JOIN R34 BECOMING R33, INTO AND ALONG R33, TURN RIGHT INTO DUNDEE TAXI RANK AND RETURN. RETURN JOURNEY: SAME AS FORWARD JOURNEY.		





## transport

Department:  
Transport  
Province of KwaZulu-Natal

## GAZETTE

LGKZNG20-2019-AUG

REGION: ALL

12.11	<p>2207J52207GY10121010 - VRYHEID TO NQUTHU.</p> <p>FROM VRYHEID TAXI RANK INTO CHURCH STREET AND JOIN R34, CONTINUE WITH THE SAME ROAD AND TURN LEFT AT BLOOD RIVER INTO P54, CONTINUE WITH THE SAME ROAD AND TURN LEFT INTO NQUTHU TAXI RANK.</p> <p>RETURN JOURNEY: SAME AS FORWARD JOURNEY.</p> <p>FROM VRYHEID PLAZA TAXI RANK INTO CHURCH STREET THEN TURN LEFT INTO EAST STREET AND JOIN R34 CONTINUE WITH THE SAME ROAD AND TURN RIGHT INTO P463 CONTINUE WITH THE SAME ROAD INTO EMDLO AND CONTINUE PASS MONDLO AND TURN LEFT INTO P54 CONTINUE WITH THE SAME ROAD AND TURN LEFT INTO NQUTHU TAXI RANK.</p> <p>RETURN JOURNEY SAME AS FORWARD JOURNEY.</p>
12.12	<p>2207J52207EP10121012 - VRYHEID TO NKANDLA.</p> <p>FROM VRYHEID PLAZA TAXI RANK INTO CHURCH STREET, AND JOIN R34, CONTINUE WITH THE SAME ROAD AND TURN LEFT INTO P54 AT BLOODRIVER, CONTINUE WITH THE SAME ROAD PASS NQUTHU CONTINUE WITH THE SAME ROAD AND TURN RIGHT INTO FORT LUWIS, CONTINUE WITH THE SAME ROAD UNTIL NKANDLA TAXI RANK.</p> <p>RETURN JOURNEY: SAME AS FORWARD JOURNEY.</p>
12.13	<p>2100M12100F510047694 - VRYHEID PLAZA TAXI RANK TO NEWCASTLE.</p> <p>FROM VRYHEID TAXI RANK INTO CHURCH STREET, INTO R33 TURN RIGHT AT BLOOD RIVER, PASS UTRCHT, THEN TURN LEFT INTO R23 THEN TURN RIGHT AND JOINING ALLEN STREET, PROCEED INTO NEWCASTLE TAXI RANK AND RETURN.</p> <p>RETURN JOURNEY: SAME AS FORWARD JOURNEY.</p>
12.14	<p>KZN601NS10160 - VRYHEID TO ERMELO</p> <p>FROM VRYHEID TAXI RANK INTO STRECH CRESCENT ROAD, TURN LEFT INTO R69, TURN LEFT INTO P34/4 CONTINUE WITH PAULPIETERSBURGH PROCEED WITH R33 AND TURN LEFT INTO N2, CONTINUE WITH N2 INTO PIET RETIEF, CONTINUE WITH N2 INTO ERMELO, VOORTREKKER (N2) AND TURN LEFT TO BORDER STREET AND STRAIGHT TO THE END OF THAT STREET AND TURN RIGHT, THEN TURN LEFT WITH SLUITER STREET, THEN INTO ERMELO TAXI RANK AND RETURN.</p>



## transport

Department:  
Transport  
Province of KwaZulu-Natal

## GAZETTE

LGKZNG20-2019-AUG

REGION: ALL

1)	<b>Application Number:</b> APP0114482	2)	<b>Gazette Number:</b> LGKZNG20-2019-AUG
3)	<b>Applicant:</b> BA DLAMINI <b>ID NO.</b> 5502025685082 <b>Association:</b> GAMALAKHE TAXI OWNERS ASSOCIATION	4)	<b>Applicant Address:</b> P.O BOX 1663 MANABA BEACH 4276
5)	<b>Existing Licence Holder:</b> NOT APPLICABLE <b>ID NO.</b> NOT APPLICABLE	6)	<b>Existing Licence Holder Address:</b> NOT APPLICABLE
7)	<b>Type of application:</b> NEW OPERATING LICENCE	8)	<b>Operating Licence Number:</b> 1260153
9)	<b>Vehicle Type:</b> MINIBUS TAXI	10)	1 X 9-16 (SEATED) + 0 (STANDING)
11)	<b>Region:</b> UGU-OGWINI		
12.1	<p>2206EX22067A00055114 - GAMALAKHE TO PORT SHEPSTONE VIA SHELLY BEACH ROUTE DESCRIPTION:</p> <p>FROM GAMALAKHE TOWNSHIP, OUR TAXIS PROCEED STRAIGHT TO ST MICHAELS USING KNOX GORE ROAD, TURN LEFT ONTO MARINE DRIVE, PROCEED TO R620, TURN RIGHT ONTO R012, TURN LEFT ONTO BAZLEY STREET, TURN RIGHT ONTO REYNOLD STREET, TURN LEFT ONTO DENNIS SHEPSTONE STREET AND BACK, TURN LEFT ONTO RYDER STREET, TURN LEFT ONTO BAZLEY STREET, TURN LEFT ONTO REYNOLD STREET, TURN LEFT ONTO MBANGO VALLEY AND BACK, TURN LEFT ONTO ALBERVILLE ROAD, TURN LEFT ONTO UMZIMKHULU SUGAR MILL ROAD /OLD DURBAN ROAD, TURN RIGHT ONTO N2 AND BACK TO R102, TURN LEFT ONTO MAIN HARDING THROUGH ESCOMBE STREET, TURN RIGHT ONTO REYNOLD STREET OR STRAIGHT TO AIKEN STREET, TURN RIGHT ONTO R102/ N2,TURN LEFT ONTO R620 BACK TO GAMALAKHE USING THE ROUTE MENTIONED ABOVE.</p> <p>STOPPING POINTS.</p> <p>FROM GAMALAKHE TOWNSHIP, INKULU, EMQOLOMBENI, QINABOUT, ESIGEDLENI, KWAXABA AND THEMBELIHLI PICKING AND DROPPING OFF PASSENGERS IN THE FOLLOWING AREA:- ST MICHAELS, SURF BAY, MYOLA, BEACH TERMINUS, DAWN VIEW, OLD MAC DONALD, SHELLY BEACH, DRIVE IN NASH SERVICE STATION, ESAVIDI TECHNICAL COLLEGE, ZEBRA-MBANGO VALLEY, OGWINI REGIONAL OFFICE,PICKS PAY, PORT SHEPSTONE PROVINCIAL HOSPITAL, PORT SHEPSTONE POST OFFICE SHOPRITE CHECKERS, O.K. FURNITURE STORE, PORT SHEPSTONE HIGH SCHOOL, PORT SHEPSTONE JUNIOR PRIMARY, PORT SHEPSTONE SENIOR PRIMARY, SUID-NATAL HOERSKOOL, SUID-NATAL PRIMERE SKOOL, PORT SHEPSTONE PRIMARY, PORT SHEPSTONE SECONDARY SCHOOL, JAI HINDU PRIMARY, R.A. ENGAR PRIMARY, MARBURG PRIMARY, MERLEWOOD PRIMARY, MERLEWOOD SECONDARY, MARBURG SECONDARY, MERLEWOOD PRIMARY AND MERLEWOOD PRE-PRIMARY SCHOOL. DECISION: APPROVED.</p>		
12.2	<p>2206EX22067A00056412 - GAMALAKHE TO PORT SHEPSTONE ROUTE DESCRIPTION:</p> <p>FROM GAMALAKHE TOWNSHIP, TURN LEFT ONTO IZOTSHA/ OLD MAIN BUSHVALE ROAD, TURN RIGHT ONTO R102, TURN LEFT ONTO MAIN HARDING ROAD TO ESCOMBE STREET, TURN RIGHT ONTO AIKEN STREET, TURN LEFT ONTO REYNOLD STREET, TURN LEFT ONTO BAZLEY STREET, TURN RIGHT ONTO N2/R102, TURN LEFT ONTO R620, TURN LEFT ONTO MARINE DRIVE, TURN LEFT TO MARGATE TOWN, TURN RIGHT ONTO ERASMUS ROAD, PROCEED ONTO WARTSKI DRIVE, PROCEED TO ROOSEVELDT ROAD, TURN LEFT ONTO TEDDER ROAD AND BACK, TURN LEFT ONTO BOBBY LOCK ROAD, TURN ONTO LOUIS BOTH AVENUE, TURN LEFT ONTO LINKS ROAD, PROCEED TO BOBBY LOCK ROAD, AND TURN RIGHT ONTO BUSHVALE ROAD OR FROM BOBBY LOCK ROAD TURN RIGHT TO LINKS ROAD, TURN LEFT TO TEDDER ROAD, PROCEED TO ALEXANDER ROAD, TURN LEFT ONTO BUSHVALE ROAD TO GAMALAKHE OR BACK TO PORT SHEPSTONE. STOPPING POINTS: PICK UP AND DROP OF PASSENGERS FROM THE FOLLOWING AREAS:- GAMALAKHE TOWNSHIP, INKULU, QINABOUT, ESIGEDLENI, KWAXABA, EMQOLOMBENI, MARBURG, PORT SHEPSTONE TOWN, ZEBRA / MBANGO VALLEY, OGWINI REGIONAL OFFICE, NASH SERVICE STATION, PORT SHEPSTONE / ESAVIDI TECHNICAL COLLEGE, PORT SHEPSTONE HOSPITAL, PICK 'N PAY, PORT SHEPSTONE POST OFFICE, O.K. FURNITURE, SHOPRITE CHECKERS, OLD MAC DONALD, DAWN VIEW, BEACH TERMINUS MYOLA, SURF BAY, ST MICHAEL'S SHELLY BEACH, ESKOM, IVUNGU, IKOMITI EZINYONINI, MANABA FEDERATED TIMBERS, BP GARAGE, ENGINE GARAGE, SPAR SUPERMARKET, MANABA, ENKONGWENI, MARGATE TOWN, CHECKERS, SHOPRITE TOWN, CHECKERS, SHOPRITE CHECKERS, CHECKERS, MARGATE POLICE STATION, PICK 'N PAY, VILLAGE OF HAPPINESS, MARGATE SPORTS SCHOOL, MARGATE PROVINCIAL HOSPITAL, MARGATE PRE-PRIMARY, MARGATE PRIMARY, MARGATE AIRPORT, SOUTH COAST ACADEMY, KWAGXAGXA, EZINSIMBINI/ LUSTRE PLATING, KWAMALANDELA, MARGATE EXTENSION 3&amp;7.</p>		
12.3	<p>2206EX22067A00056413 - GAMALAKHE TO PORT SHEPSTONE VIA IZOTSHA</p> <p>FROM GAMALAKHE TOWNSHIP PROCEED TO LAMALIA, TURN LEFT ONTO IZOTSHA/ BUSHVALE ROAD, PROCEED TO MARBURG, TURN LEFT ONTO HARDING ROAD/ N2 AND BACK, TURN LEFT ONTO UMZIMKHULU SUGAR MILL ROAD, TURN RIGHT ONTO ALBERSVILLE ROAD, TURN RIGHT ONTO MBANGO VALLEY ROAD AND BACK, TURN RIGHT ONTO ALBERSVILLE ROAD, PROCEED ONTO REYNOLD STREET, TURN RIGHT ONTO DENNIS PORT SHEPSTONE STREET, PROCEED TO MARINE DRIVE AND BACK, TURN RIGHT ONTO REYNOLD STREET, TURN LEFT ONTO BAZLEY STREET, TURN LEFT ONTO R102, TURN LEFT ONTO AIKEN STREET AND TURN LEFT ONTO ESCOMBE STREET AND BACK TO GAMALAKHE.</p> <p>STOPPING POINTS: GAMALAKHE - MARGATE TAXI OWNERS ASSOCIATION'S TAXIS TRANSPORT PASSENGERS FROM GAMALAKHE TOWNSHIP, INKULU QINABOUT, ESIGEDLENI, EMQOLOMBENIAND THEMBALIHLI FULL OF PASSENGERS PICKING AND DROPPING OF PASSENGERS IN THE FOLLOWING AREA:- IZOTSHA, EMNQAMULEZWENI, SKOGHEIM, MARBURG BATES AND PORT SHEPSTONE TOWN, PICK AND DROP OFF LEARNERS AT MARBURG SECONDARY, MERLEWOOD SECONDARY, MERLEYWOOD PRIMARY, MERLEWOOD PRE-PRIMARY. MARBURG PRIMARY, R.A ENGAR PRIMARY, PORT SHEPSTONE PRIMARY, JAI HINDU PRIMARY, PORT SHEPSTONE SECONDARY, PORT SHEPSTONE JUNIOR AND SENIOR PRIMARY, SUID-NATAL HOERSKOOL, PORT SHEPSTONE PROVINCIAL HOSPITAL, PORT SHEPSTONE HIGH SCHOOL, PICK 'N PAY, PORT SHEPSTONE POST OFFICE, O.K. FURNITURE, SHOPRITE CHECKERS AND BACK TO GAMALAKHE TOWNSHIP..</p>		
12.4	<p>2206EX22067A00056418 - GAMALAKHE VIA MARGATE TO PORT SHEPSTONE ROUTE DESCRIPTION</p> <p>MARGATE - GAMALAKHE TAXI OWNERS ASSOCIATION TAXIS FROM THEIR PICK UP POINT IN MARGATE TOWN PICK UP PASSENGERS FROM MARGATE USING MARINE DRIVE, TURN RIGHT ONTO ERASMUS ROAD, PROCEED TO WARSTKI DRIVE, ROOSEVELDT STREET, TURN RIGHT ONTO ALEXANDER ROAD, TURN RIGHT ONTO TEDDER STREET, PROCEED TO LOUIS BOTHA AVENUE, LINKS ROAD, BOBBY LOCK AND BACK TO PETER ROAD, PROCEED TO ROOSEVELDT STREET, WARSTKI DRIVE, TURN LEFT ONTO R620, PROCEED TO MARINE DRIVE, TURN RIGHT ONTO R102, TURN LEFT ONTO BAZLEY STREET, TURN RIGHT ONTO CONNER STREET, TURN LEFT ONTO REYNOLD STREET, TURN LEFT ONTO DENNIS SHEPSTONE STREET, AND BACK TO RYDER STREET, TURN RIGHT ONTO ESCOMBE STREET, TURN LEFT ONTO ROBINSON STREET, TURN LEFT ONTO REYNOLD STREET, TURN LEFT ONTO MBANUO VALLEY ROAD AND BACK, TURN LEFT ONTO ALBERSVILLE ROAD, TURN LEFT ONTO UMZIMKHULU/OLD DURBAN ROAD, TURN RIGHT ONTO N2 AND BACK. TURN LEFT ONTO MAIN HARDING ROAD, PROCEED TO ESCOMBE STREET, RETURN TO MARGATE USING THE SAME ROUTE AS MENTIONED ABOVE. STOPPING POINTS: OUR TAXIS FROM OUR PICK UP POINTS IN MARGATE PICK UP AND DROP OFF PASSENGERS FROM THE FOLLOWING AREAS: CHECKERS, PRIDE AND PRIDE, MARGATE TOWN, MARGATE POLICE STATION, PICK 'N PAY, SHOPRITE CHECKERS, MARGATE SPORTS SCHOOL, MARGATE PRE - PRIMARY, VILLAGE OF HAPPINESS, MARGATE PRIVATE HOSPITAL, EXTENSION 3&amp;7, MARGATE AIRPORT, EZINSIMBINI, /LUSTRE PLATINU, KWAMALANDELA, KWAGXAGXA, SOUTH COAST ACADEMY, ENKONGWENI, MANABA, EZINYOWINI, KOMITI, ST MICHAEL'S, SURF BAY, ESKOM, SHELLY BEACH, MYOLA, BEACH TERMINUS, DRIVE INN, DAWN VIEWOLD MAC DONALD, NASH SERVICE STATION, PORT SHEPSTONE/ESYDI TECHNICAL COLLEGE, DUWINI REGIONAL OFFICE, OSLO BEACH, /ZEBRA/ UMBAUIGO VALLEY, PICK 'N'PAY, PORT SHEPSTONE HIGH SCHOOL, PORT SHEPSTONE PROVINCIAL HOSPITAL, PORT SHEPSTONE JUNIOR PRIMARY, PORT SHEPSTONE SENIOR PRIMARY, SUID NATAL HOER SKOOL, PORT SHEPSTONE SENIOR PRIMARY, PORT SHEPSTONE PRIMARY, PORT SHEPSTONE SECONDARY, JAIHINDU, MARBURG PRIMARY, MERLEWOOD PRIMARY, MERLEWOOD PRE/PRIMARY, MERLEWOOD SECONDARY, MARBURG SECONDARY, AND BACK TO MARGATE USING THE ABOVE MENTIONED ROUTE. DECISION: APPROVED.</p>		



**transport**

Department:  
Transport  
Province of KwaZulu-Natal

**GAZETTE**

LGKZNG20-2019-AUG

REGION: ALL

<p>12.5</p>	<p>2206EX2206EZ00055111 - GAMALAKHE TO MARGATE.</p> <p>FROM GAMALAKHE TAXI RANK, TURN RIGHT INTO BUSHVALE ROAD, TURN LEFT INTO BOBBY LOCK, TURN RIGHT INTO TEDDER ROAD AND BACK, TURN LEFT ONTO LOUIS BOTHA AVENUE, TURN RIGHT INTO BOBBY LOCK, TURN, RIGHT ONTO LINKS ROAD, TURN RIGHT ONTO ROOSEVELDT ROAD, PASS SEASLOPES, PROCEED TO WARTSKI DRIVE, THROUGH ERASMUS ROAD, TURN RIGHT ONTO MARINE DRIVE, PROCEED TO R620 THROUGH TO MARINE DRIVE, TURN RIGHT ONTO R102, TURN LEFT ONTO BAZLEY STREET, TURN LEFT ONTO REYNOLD STREET, TURN LEFT ONTO DENNIS SHEPSTONE STREET AND BACK, TURN LEFT ONTO RYDER STREET, TURN RIGHT ONTO ESCOMBE STREET, TURN LEFT ONTO REYNOLD, TURN LEFT ONTO MBANGO VALLEY ROAD AND BACK TO ALBERSVILLE ROAD, TURN LEFT ONTO UMZIMKHULU SUGAR MILL ROAD PROCEED TO MARBURG, TURN RIGHT ONTO R102 AND BACK, TURN LEFT ONTO MAIN HARDING ROAD OR PROCEED TO R102 AND BACK TO PORT SHEPSTONE.</p> <p>STOPPING POINTS.</p> <p>FROM GAMALAKHE TOWNSHIP, INKULU, QINABOUT, ESIGEDLENI, EMQOLOMBENI, ESIKHALENI, THEMBALIHLE AND KWAXABA TO MARGATE, PICKING UP AND DROPPING OFF PASSENGERS IN THE FOLLOWING AREA: MARGATE EXTENSION 3&amp;7, EZINSIMBI/ LUSTRE PLATING, MARGATE PRIVATE HOSPITAL MARGATE SPORT SCHOOL, MARGATE PRE-PRIMARY SCHOOL, MARGATE PRIMARY SCHOOL, SOUTH COAST ACADEMY, MARGATE POLICE STATION, VILLAGE OF HAPPINESS, CHECKERS, PICK N PAY, SHOPRITE CHECKERS, KWAMALANDELA, KWAGXAGXA, ENKONGWENI, MANABA, EZINYONINI, IVUNGU, IKOMITI ST MICHAEL'S SURF BAY, SHELLY BEACH, MYOLA BEACH TERMINUS, OLD MAC DONALD, DRIVE-IN, DAWN VIEW, NASH SERVICE STATION, PORT SHEPSTONE / ESAVIDI TECHNICAL COLLEGE, OGWINI REGIONAL OFFICE, OSLO BEACH, ZEBRA/MBANGO VALLEY, PICK 'N PAY, PORT SHEPSTONE PROVINCIAL HOSPITAL, PORT SHEPSTONE POST OFFICE, SHOPRITE CHECKERS IN PORT SHEPSTONE TOWN, PORT SHEPSTONE HIGH SCHOOL, PORT SHEPSTONE JUNIOR PRIMARY SCHOOL, PORT SHEPSTONE SENIOR PRIMARY, SUID-NATAL HOERSKOOL, PORT SHEPSTONE PRIMARY SCHOOL, PORT SHEPSTONE SECONDARY SCHOOL, JAIHINDU PRIMARY SCHOLL, MARBURG SECONDARY SCHOOL, MARBURG PRIMARY SCHOOL, R.A ENGAR PRIMARY SCHOOL, MERLEWOOD SECONDARY SCHOOL, MERLEWOOD PRIMARY SCHOOL AND SUID-NATAL PRIMERE SKOOL, AND BACK.</p>
<p>12.6</p>	<p>2206EX2206EZ00056417 - GAMALAKHE VIA MARGATE VIA IVUNGU/ST MICHAEL/SHELLY BEACH/IZOTSHA ROUTE DESCRIPTION:</p> <p>FROM GAMALAKHE TOWNSHIP OUR TAXIS PROCEED ONTO LAMALIA STRAIGHT TO ST MICHAEL'S, TURN LEFT ONTO MARINE DRIVE, PAST SURF BAY, ESKOM, SHELLY BEACH AND BACK STILL USING MARINE DRIVE, TURN LEFT INTO MARGATE TOWN, TURN RIGHT ONTO ERASMUS ROAD, PROCEED TO WARTSKI DRIVE ONTO ROOSEVELDT STREET PICKING UP AND DROPPING OF PASSENGERS, PROCEED ONTO TEDDER STREET, ACROSS BOBBY LOCK AND BACK, USING THE SAME ROUTE AS MENTIONED - ABOVE BACK TO GAMALAKHE TOWNSHIP. STOPPING POINTS: MARGATE - GAMALAKHE ASSOCIATION'S TAXIS PICK UP AND DROP OFF PASSENGERS FROM GAMALAKHE TOWNSHIP, INKULU, THEMBALIHLE, EMQOLOMBENI, ENSAMUWINI, QIMAABOUT, ESIGEDLENI, KWAXABA, ST MICHAELS, SHELLY BEACH, IVUNGU EZINYONINI, MANABA, ENKONGWENI, MARGATEIN TOWN, VILLAGE OF HAPPINESS, MARGATE PRIVATE HOSPITAL, MARGATE SPORT SCHOOL, MARGATE PRE-PRIMARY, MARGATE PRIMARY, SOUTH COAST ACADEMY, AND EZINSIMBINI, LUSTRE PLATING OR VIA ZOTSHA USING BUSHYVALE ROAD ZOTSHA, TURN RIGHT ONTO R39, IE SHELLY BEACH, JOIN MARINE DRIVE TO MARGATE.</p>



## transport

Department:  
Transport  
Province of KwaZulu-Natal

## GAZETTE

LGKZNG20-2019-AUG

REGION: ALL

1)	<b>Application Number:</b> APP0114489	2)	<b>Gazette Number:</b> LGKZNG20-2019-AUG
3)	<b>Applicant:</b> MJ MIYA <b>ID NO.</b> 6304025287087 <b>Association:</b> ST WENDOLINS KLAARWATER TAXI OWNERS ASS.	4)	<b>Applicant Address:</b> PO BOX 63831 KWANDENGEZI 3607
5)	<b>Existing Licence Holder:</b> NOT APPLICABLE <b>ID NO.</b> NOT APPLICABLE	6)	<b>Existing Licence Holder Address:</b> NOT APPLICABLE
7)	<b>Type of application:</b> NEW OPERATING LICENCE	8)	<b>Operating Licence Number:</b> LGKZN1503000456
9)	<b>Vehicle Type:</b> MINIBUS	10)	1 X 15 (SEATED) + 0 (STANDING)
11)	<b>Region:</b> DURBAN WEST		
12.1	<p>2206R62206RK00051171 - ST WENDOLINS TO PINETOWN</p> <p>FROM APPROVED TAXI RANK IN ST WENDOLINS TURN RIGHT INTO M1 (RICHMOND ROAD) TURN LEFT INTO ABBOT FRANCIS ROAD, TURN RIGHT INTO HOSPITAL ROAD, LEFT INTO MARIANHILL HOSPITAL TAXI RANK AND BACK INTO HOSPITAL ROAD, TURN LEFT INTO ABBOT FRANCIS ROAD, TURN LEFT INTO M1 (RICHMOND ROAD) TURN LEFT INTO WESTMEAD ROAD, TURN RIGHT INTO CIRCUIT ROAD, TURN RIGHT INTO CLARK ROAD, TURN RIGHT INTO ALEXANDER ROAD, TURN LEFT INTO M1 (RICHMOND ROAD) BECOMING OLD MAIN ROAD, TURN RIGHT INTO ANDERSON ROAD STRAIGHT INTO ANDERSON TAXI RANK AND BACK TO ST WENDOLINS TAXI RANK.</p> <p>FROM ST WENDOLINS TAXI RANK ALONG KLAARWATER ROAD TO KLAARWATER, TURN RIGHT INTO INTAKE ROAD, TURN LEFT INTO M1 (RICHMOND ROAD), TURN LEFT INTO ABBOT FRANCIS ROAD, TURN RIGHT INTO HOSPITAL ROAD, LEFT INTO MARIANHILL HOSPITAL TAXI RANK AND BACK INTO HOSPITAL ROAD, TURN LEFT INTO ABBOT FRANCIS ROAD, TURN LEFT INTO M1 (RICHMOND ROAD) TURN LEFT INTO WESTMEAD ROAD, TURN RIGHT INTO CIRCUIT ROAD, TURN RIGHT INTO CLARK ROAD, TURN RIGHT INTO ALEXANDER ROAD, TURN LEFT INTO M1 (RICHMOND ROAD) BECOMING OLD MAIN ROAD, TURN RIGHT INTO ANDERSON ROAD STRAIGHT INTO ANDERSON TAXI RANK AND BACK TO KLAARWATER TAXI RANK AND ST WENDOLINS TAXI RANK.</p> <p>FROM ST WENDOLINS TAXI RANK INTO KLAARWATER ROAD, RIGHT INTO DERMAT ROAD TO LUGANDA, TURN LEFT INTO INTAKE ROAD, TURN LEFT INTO M1 (RICHMOND ROAD), TURN LEFT INTO ABBOT FRANCIS ROAD, TURN RIGHT INTO HOSPITAL ROAD, LEFT INTO MARIANHILL HOSPITAL TAXI RANK AND BACK INTO HOSPITAL ROAD, TURN LEFT INTO ABBOT FRANCIS ROAD, TURN LEFT INTO M1 (RICHMOND ROAD) TURN LEFT INTO WESTMEAD ROAD, TURN RIGHT INTO CIRCUIT ROAD, TURN RIGHT INTO CLARK ROAD, TURN RIGHT INTO ALEXANDER ROAD, TURN LEFT INTO M1 (RICHMOND ROAD) BECOMING OLD MAIN ROAD, TURN RIGHT INTO ANDERSON ROAD STRAIGHT INTO ANDERSON TAXI RANK AND BACK INTO LUGANDA TAXI RANK KLAARWATER TAXI RANK AND ST WENDOLINS TAXI RANK.</p> <p>FROM ST WENDOLINS TAXI RANK TO WELDEDATCH WEST INTO DERMAT ROAD TURN RIGHT TO THORNTREE AVENUE JOINING SAVANNA DRIVE, TURN LEFT INTO M1 (RICHMOND ROAD) TURN LEFT INTO ABBOT FRANCIS ROAD, TURN RIGHT INTO HOSPITAL ROAD, LEFT INTO MARIANHILL HOSPITAL TAXI RANK AND BACK INTO HOSPITAL ROAD, TURN LEFT INTO ABBOT FRANCIS ROAD, TURN LEFT INTO M1 (RICHMOND ROAD) TURN LEFT INTO WESTMEAD ROAD, TURN RIGHT INTO CIRCUIT ROAD, TURN RIGHT INTO CLARK ROAD, TURN RIGHT INTO ALEXANDER ROAD, TURN LEFT INTO M1 (RICHMOND ROAD) BECOMING OLD MAIN ROAD.</p>		
12.2	<p>2206R621004R00048150 - ST WENDOLINS TO DURBAN</p> <p>2.1 FROM APPROVED TAXI RANK IN ST WENDOLINS, TURN RIGHT INTO M1 (RICHMOND ROAD) TURN RIGHT INTO N3 TURN LEFT INTO OLD DUCHT ROAD, TURN RIGHT INTO MARKET ROAD, RIGHT INTO SERVICE ROAD BEHIND ENGLISH MARKET, RIGHT INTO WARWICK AVENUE RANK NO.107 AND RETURN.</p> <p>2.2 FROM ST WENDOLINS TAXI RANK ALONG KLAARWATER ROAD TO KLAARWATER, TURN LEFT INTO M1 (RICHMOND ROAD) TURN RIGHT INTO N3 TURN LEFT INTO OLD DUTCH ROAD, JOINING ALICE STREET TURN RIGHT INTO SOLDIERS WAY, RIGHT INTO PINE STREET, TURN RIGHT INTO RUSSEL STREET, TURN LEFT INTO LEOPOLD STREET, LEFT MARKET ROAD, RIGHT SERVICE ROAD TO ENGLISH MARKET, RIGHT INTO WARWICK AVENUE RANK NO.107 AND BACK TO KLAARWATER AND ST WENDOLINS TAXI RANK.</p> <p>2.3 FROM ST WENDOLINS TAXI RANK ALONG KLAARWATER ROAD, DERMAT ROAD TO LUGANDA, TURN LEFT INTO INTAKE ROAD, TURN LEFT M1 TURN RIGHT INTO N3, TURN LEFT INTO OLD DUTCH ROAD, RIGHT MARKET ROAD, RIGHT SERVICE ROAD BEHIND ENGLISH MARKET, TURN LEFT INTO WARWICK PLACE PROCEED TO TAXI RANK NO.107 AND BACK TO LUGANDA AND ST WENDOLINS TAXI RANK.</p> <p>2.4 FROM ST WENDOLINS TAXI RANK TO WELBEDATCH WEST INTO DERMAT ROAD TO LUGANDA TURN RIGHT INTO THORNTREE AVENUE JOINING SAVANNA DRIVE, TURN RIGHT INTO M1, TURN LEFT INTO HANS DETTMAN HIGHWAY (M34) INTO LIMPUS ROAD, LEFT INTO (M5) UNDERWOOD ROAD, TURN RIGHT INTO STAPLETON ROAD, TURN RIGHT M13, TURN LEFT INTO N3, TURN LEFT INTO OLD DUTCH ROAD, RIGHT MARKET ROAD, RIGHT SERVICE ROAD BEHIND ENGLISH MARKET, RIGHT INTO WARWICK AVENUE TAXI RANK NO.107 AND BACK TO WELBEDATCH WEST AND ST WENDOLINS TAXI RANK.</p>		



# transport

Department:  
Transport  
Province of KwaZulu-Natal

# GAZETTE

LGKZNG20-2019-AUG

REGION: ALL

1) <b>Application Number:</b> APP0114492	2) <b>Gazette Number:</b> LGKZNG20-2019-AUG
3) <b>Applicant:</b> JZ HLONGWANE <b>ID NO.</b> 6904105903089 <b>Association:</b> MOLWENI WYEBANK TAXI ASSOCIATION	4) <b>Applicant Address:</b> 4109 ZEBRA LANE WYEBANK 3610
5) <b>Existing Licence Holder:</b> PB MCHUNU <b>ID NO.</b> 7311305380085	6) <b>Existing Licence Holder Address:</b> 52 QUEEN ELIZABETH DR DAWNCLIFFE, WESTVILLE KWAZULU NATAL 3629
7) <b>Type of application:</b> NORMAL TRANSFER	8) <b>Operating Licence Number:</b> LGKZN1503000508
9) <b>Vehicle Type:</b> MINIBUS	10) 1 X 13 (SEATED) + 0 (STANDING)
11) <b>Region:</b> DURBAN WEST	
12.1	2206O52206OY00047572 - MOLWENI TO HILLCREST. FROM MOLWENI TAXI RANK TURN RIGHT TO INANDA ROAD AND TURN LEFT OLD MAIN ROAD (R103) PROCEED TO A TAXI STOP NEAR BUS TOYOTA AND THEN TURN BACK AT ASHLEY DRIVE TO HILLCREST TAXI RANK AND RETURN TO MOLWENI BY THE SAME ROUTE.
12.2	2206O52206PE00047575 - MOLWENI TO WATERFALL. FROM MOLWENI TAXI RANK, TURN RIGHT TO INANDA ROAD AND TURN LEFT TO LINK RD AND THEN TURN RIGHT TO ROCK ROAD AND THEN TURN RIGHT INTO INANDA ROAD AND DRIVE INTO WATERFALL TAXI RANK AND THEN BACK TO MOLWENI TAXI RANK ALONG THE SAME ROUTE.
12.3	2206NE2206RK00047577 - HILLCREST TO PINETOWN. FROM HILLCREST TAXI RANK LEFT INANDA ROAD, LEFT OLD MAIN ROAD, TURN LEFT TO M13 AND TURN LEFT TO OLD MAIN ROAD AND THEN TURN RIGHT TO ANDERSON ROAD AND INTO ANDERSON ROAD TAXI RANK AND RETURN TO HILLCREST TAXI RANK.
12.4	2206O52206OY00047578 - MOLWENI TO KLOOF FROM MOLWENI TAXI RANK TURN RIGHT TO INANDA ROAD AND TURN LEFT TO LINK ROAD AND TURN RIGHT INTO BRIDLE ROAD AND PROCEED PAST KRANSKLOOF NATURE RESERVE PROCEED ON KLOOF FALLS ROAD INTO CHURCH ROAD TURN RIGHT INTO OLD MAIN ROAD INTO VILLAGE SHOPPING CENTRE AND RETURN.
12.5	2206O52206LS00047579 - MOLWENI TO DURBAN AND RETURN FROM MOLWENI TAXI RANK TURN RIGHT TO INANDA ROAD, LEFT OLD MAIN ROAD THEN TURN LEFT INTO M13 AND LEFT INTO N3 AT PARADISE VALLEY AND PROCEED INTO DURBAN, TURN LEFT INTO BEREA ROAD NORTH, INTO OLD DUTCH ROAD, TURN RIGHT INTO MARKET ROAD, RIGHT INTO UNIVERSITY AVENUE, RIGHT TO LANCERS ROAD, RIGHT INTO WILLS ROAD PROCEED INTO THE ALLOCATED TAXI RANK. RETURN. FROM WILLS ROAD TAXI RANK, RIGHT INTO WARWICK AVENUE / MARKET ROAD, LEFT INTO WEST STREET, LEFT INTO RUSSEL STREET AND PROCEED DIRECTLY TO THE WESTERN FREEWAY (N3) AND RETURN TO MOLWENI TAXI RANK ALONG THE SAME ROUTE IN THE OPPOSITE DIRECTION.
12.6	2206OZ2206PA00047581 - WYEBANK TO NEW GERMANY - PINETOWN AND RETURN FROM WYEBANK TAXI RANK TURN LEFT TO HILLTOP ROAD, AND TURN LEFT INTO CRESCENT THEN TURN RIGHT INTO HILLTOP ROAD, TURN RIGHT INTO WYEBANK ROAD, AND TURN LEFT INTO GLAMIS ROAD, THEN CROSS INTO SANDER ROAD AND TURN LEFT INTO CONVENTRY AVENUE AND LEFT INTO SHEPSTONE ROAD, RIGHT INTO BLASE ROAD AND TURN RIGHT INTO CHELSEA AVENUE AND LEFT INTO ESCOM ROAD, LEFT VALLEY VIEW ROAD, RIGHT INTO LENNER ROAD, LEFT INTO FALCON ROAD, RIGHT INTO OTTO VOLEK ROAD, THEN PROCEED ON STAPLETON ROAD, RIGHT INTO OLD MAIN ROAD, RIGHT INTO ESCOM ROAD, LEFT INTO SUFFERT STREET, RIGHT INTO MASON STREET, RIGHT INTO OPPENHEIMER STREET, LEFT INTO DEVON ROAD RIGHT INTO OPPENHEIMER STREET, RIGHT INTO BEVISS ROAD, LEFT INTO CHERRY ROAD, LEFT INTO HENWOOD ROAD AND TURN AROUND ON HENWOOD ROAD TO REJOIN CHERRY ROAD, LEFT INTO CHERRY ROAD, LEFT INTO CROMPTON STREET, RIGHT INTO HALIFAX ROAD TO REJOIN CROMPTON STREET ALONG CROMPTON STREET, RIGHT INTO SCOTT ROAD, LEFT INTO MANORS ROAD, LEFT INTO GLENUGIE ROAD, THEN PROCEED ON MOODIE STREET, RIGHT INTO HILL STREET THEN JOIN ANDERSON ROAD AND RANK AT ANDERSON ROAD TAXI RANK AND RETURN TO WYBANK ALONG THE SAME ROUTE.
12.7	2206OZ2206RK00047582 - WYEBANK TO PINETOWN AND RETURN 8.1 FROM WYEBANK TAXI RANK TURN LEFT TO CIRCLE DRIVE, PROCEED AND TURN RIGHT TO ORCHID AVENUE AND TURN LEFT INTO DAISY LANE AND TURN RIGHT INTO ALMOND AVENUE AND RIGHT INTO ALOE AVENUE AND LEFT INTO CHERRY ROAD, AND TURN RIGHT INTO CIRCLE DRIVE AND RIGHT INTO WYEBANK ROAD AND TURN RIGHT INTO THUTHUKA DRIVE AND LEFT INTO WYEBANK ROAD, RIGHT INTO UMUNGA ROAD, LEFT UMUNGA ROAD RIGHT MDONI CRESCENT, LEFT UMUNGA ROAD, RIGHT WYBANK ROAD THEN TURN LEFT INTO GLAMIS ROAD AND TURN RIGHT INTO GORDON PIRRIE CRESCENT AND RIGHT INTO GLAMIS ROAD THEN TURN RIGHT INTO BOSSE STREET AND RIGHT INTO BOHMER ROAD CROSS INTO HIGH STREET, TURN RIGHT INTO CAMPBELL ROAD WHICH BECOMES GLENUGIE ROAD AND TURN RIGHT INTO KINGS ROAD AND LEFT INTO ANDERSON ROAD INTO ANDERSON ROAD TAXI RANK AND RETURN BY THE SAME ROUTE TO WYBANK TAXI RANK. 8.2 FROM WYBANK TAXI RANK TURN LEFT INTO UMUNGA ROAD, THEN TURN RIGHT INTO UMDONI CRESCENT AND TURN LEFT INTO UMUNGA ROAD AND LEFT INTO WYBANK ROAD AND RIGHT INTO THUTHUKA DRIVE AND LEFT INTO WYBANK ROAD, THEN LEFT INTO GLAMIS ROAD, TURN RIGHT INTO BOSSE STREET, RIGHT INTO BOHMER ROAD THEN CROSS INTO HIGH SREET AND RIGHT INTO MANORS ROAD AND RIGHT INTO DOONE ROAD, LEFT INTO BEARE DRIVE, CROSS TO JOIN FAIRVIEW CRESCENT AND RIGHT INTO FERNLEIGH ROAD LEFT INTO TYRONE SPY, RIGHT INTO PADFIELD ROAD AND LEFT INTO MANORS ROAD, TURN RIGHT INTO GLENUGIE ROAD AND TURN RIGHT INTO KINGS ROAD AND LEFT INTO ANDERSON ROAD INTO ANDERSON ROAD TAXI RANK AND RETURN BY THE SAME ROUTE TO WYBANK TAXI RANK. 8.3 FROM WYBANK TAXI RANK TURN RIGHT INTO DAHLIA DRIVE, RIGHT INTO ZAMOKUHLE ROAD AND TURN RIGHT INTO ROCK AND TURN RIGHT INTO WYBANK ROAD, RIGHT INTO MARIEVALE DRIVE AND TURN RIGHT INTO KRANTZVIEW ROAD AND TURN LEFT INTO EDWIN SWALES ROAD AND PROCEED INTO KLOOFLANDS ROAD AND LEFT INTO BUCKINGHAM ROAD AND LEFT INTO EMOLWENI ROAD AND RIGHT INTO DAN PIENAAR ROAD, LEFT INTO DOUGLAS ROAD AND TURN LEFT INTO KLOOF FALLS ROAD AND RIGHT INTO IMPANGELE ROAD, TURN LEFT INTO ABELIA ROAD AND RIGHT INTO CHURCH ROAD, PROCEED TO WILLINGDON AVENUE TURN RIGHT INTO PIONEER ROAD, PROCEED INTO OLD MAIN ROAD, AND TURN LEFT INTO VILLAGE ROAD LEFT INTO M13 AND TURN LEFT INTO OLD MAIN ROAD AND RIGHT INTO ANDERSON ROAD INTO ANDERSON TAXI RANK AND RETURN BY THE SAME ROUTE TO WYBANK TAXI RANK.



## transport

Department:  
Transport  
Province of KwaZulu-Natal

## GAZETTE

LGKZNG20-2019-AUG

REGION: ALL

12.8	2206OZ2206R400049196 - 9 WYEBANK AND WESTMEAD AND RETURN FROM WYEBANK TAXI RANK TURN RIGHT INTO FANNIN ROAD, PROCEED TO UMGABABA ROAD AND TURN BACK BY THE SAME ROAD AND TURN RIGHT INTO WYEBANK ROAD, PROCEED TO PIONEER ROAD, TURN LEFT INTO M13 AND RIGHT INTO RICHMOND ROAD, TURN RIGHT TO TRAFFORD ROAD, HILLCLIMB ROAD INTO GOODWOOD ROAD, PROCEED TO P.M.C. GROUP AND RETURN BY THE SAME ROUTE AND TURN RIGHT INTO HILLCLIMB ROAD, TURN LEFT INTO SUKUZA ROAD, TURN RIGHT INTO KYLAMI ROAD, TURN LEFT INTO CIRCUIT ROAD AND TURN LEFT INTO MALCOLM ROAD, TURN RIGHT INTO ALBERT ROAD, TURN LEFT INTO WESTMEAD ROAD AND TURN LEFT INTO RICHMOND ROAD, CROSS INTO OLD MAIN ROAD AND TURN RIGHT INTO ANDERSON ROAD INTO ANDERSON ROAD TAXI RANK AND RETURN TO WYEBANK ALONG THE SAME ROUTE.
12.9	2206OZ21004R00049197 - WYEBANK TO DURBAN AND RETURN. FROM MOLWENI TAXI RANK PROCEED BY WYBANK ROAD,TURN LEFT INTO GLAMIS ROAD,CROSS TO SANDER ROAD,TURN LEFT INTO CONVENTRY AVENUE,TURN RIGHT INTO SHEPSTONE ROAD,TURN LEFT INTO OLD MAIN ROAD,TURN RIGHT INTO STAPLETON ROAD,LEFT INTO M13 JOIN N3 TOWARDS DURBAN,LEFT INTO BEREA ROAD NORTH,PROCEED TO JOIN OLD DUTCH ROAD,RIGHT INTO MARKET ROAD,RIGHT INTO UNIVERSITY AVENUE,RIGHT INTO LANCERS LANE,RIGHT INTO WILLS ROAD AND RANK AT WILLS ROAD TAXI RANK. RETURN ALONG WARWICK AVENUE/MARKET ROAD,LEFT INTO WEST STREET,LEFT INTO RUSSEL STREET AND PROCEED DIRECTLY INTO WESTERN FREEWAY (N3)AND RETURN TO MOLWENI TAXI RANKALONG THE SAME ROUTE IN THE OPPOSITE DIRECTION.
12.10	2206RK2206RK00047568 - 1. MOLWENI TO PINETOWN. FROM MOLWENI TAXI RANK TURN RIGHT TO INANDA ROAD AND PROCEED PASS WATERFALL TO HILLCREST THEN TURN LEFT TO OLD MAIN ROAD AND LEFT TO M13 PROCEED AND TURN LEFT INTO OLD MAIN ROAD AND TURN RIGHT TO ANDERSON RD. INTO ANDERSON RD. TAXI RANK AND RETURN TO MOLWENI.
12.11	2206RK2206RK00047569 - 2. MOLWENI TO NEW GERMANY. FROM MOLWENI TAXI RANK TURN RIGHT TO INANDA ROAD PROCEED TURN LEFT OLD MAIN RD. AND TURN LEFT TO M13 AND TURN LEFT TO OLD MAIN ROAD IN PINETOWN AND TURN LEFT TO GLENUGIE RD. AND THEN TURN RIGHT TO LAUTH ROAD AND TURN LEFT TO CROMPTON STREET AND THEN LEFT TO SHEPSTONE RD. TO NEW GERMANY AND TURN AROUND AND RETURN BY THE SAME ROUTE.
12.12	2206RK2206R400047571 - 3. MOLWENI TO WESTMEAD. FROM MOLWENI TAXI RANK TURN RIGHT TO INANDA RD. TURN LEFT OLD MAIN ROAD AND TURN LEFT TO M13 TURN RIGHT TO RICHMOND ROAD LEFT TO TRAFFORD ROAD LEFT TO ALEXANDER ROAD, LEFT ALEXANDER ROAD AND RETURN BY THE SAME ROUTE.



## transport

Department:  
Transport  
Province of KwaZulu-Natal

## GAZETTE

LGKZNG20-2019-AUG

REGION: ALL

1)	<b>Application Number:</b> APP0114495	2)	<b>Gazette Number:</b> LGKZNG20-2019-AUG
3)	<b>Applicant:</b> ELOHIYM TRADING <b>ID NO.</b> 2015/223734/07 <b>Association:</b> NOT AVAILABLE	4)	<b>Applicant Address:</b> 9 LLALA RIDE ESTATE DRIVE PALLAZZO DE MARINA DURBAN 4021
5)	<b>Existing Licence Holder:</b> NOT APPLICABLE <b>ID NO.</b> NOT APPLICABLE	6)	<b>Existing Licence Holder Address:</b> NOT APPLICABLE
7)	<b>Type of application:</b> NEW OPERATING LICENCE	8)	<b>Operating Licence Number:</b> NOTAVAILABLE
9)	<b>Vehicle Type:</b> OTHER	10)	1 X 0 (SEATED)
11)	<b>Region:</b> DURBAN CENTRAL		
12.1	<p>KZPRERC2793894 - SCHOLARS AND THEIR PERSONAL EFFECTS:                      9 LLALA DRIVE, LA LUCIA TO ATHOLTON PRIMARY SCHOOL                      STARTING POINT - 9 LLALA DRIVE, WITH 2 CHILDREN (ALYSSA AND OLIVIA DUKI), TURN RIGHT INTO UMHLANGA ROCKS DRIVE, AT TRAFFIC CIRCLE TAKE THIRD EXIT INTO DOUGLAS SAUNDERS DRIVE, AT TRAFFIC CIRCLE TAKE THIRD EXIT INTO ARMSTRONG AVENUE, TURN LEFT INTO RIDGE ROAD, TURN RIGHT INTO MELKHOUT ROAD, AT TRAFFIC CIRCLE TAKE SECOND EXIT INTO FOREST DRIVE, PICK UP 2 CHILDREN (ZANOKUHLE AND MPILENHLE MDAKI) AT 29 FOREST DRIVE. CONTINUE ON FOREST DRIVE, AT TRAFFIC CIRCLE TAKE FIRST EXIT INTO MELKHOUT ROAD, THEN TURN RIGHT INTO RIDGE ROAD. TURN LEFT INTO LIGHTHOUSE ROAD. CONTINUE ONTO UMHLANGA ROCKS DRIVE, AT THE TRAFFIC CIRCLE TAKE SECOND EXIT INTO CENTENARY BOULEVARD, PROCEED TO 5 CENTENARY BOULEVARD AND PICK UP 3 CHILDREN (ZAFAR, NABIHA AND ZAYYAAN OSMAN) AT 5 CENTENARY BOULEVARD. FROM CENTENARY BOULEVARD, AT THE TRAFFIC CIRCLE TAKE FIRST EXIT INTO HERRWOOD DRIVE, TURN RIGHT INTO HARRIER CRESCENT, TURN RIGHT INTO TIBIA CRESCENT AND PICK UP 1 CHILD (SETH KING) AT 3 TIBIA CRESCENT, HERRWOOD PARK, UMHLANGA. FROM 3 TIBIA CRESCENT, TURN RIGHT INTO HARRIER CRESCENT, TURN LEFT INTO MENDOZA ROAD, TURN RIGHT INTO CAMPBELL DRIVE, DROP OFF 8 CHILDREN AT ATHOLTON PRIMARY SCHOOL (CORNER OF KINGSTON AND CAMPBELL DRIVE), AND RETURN IN THE AFTERNOON.</p>		





## transport

Department:  
Transport  
Province of KwaZulu-Natal

## GAZETTE

LGKZNG20-2019-AUG

REGION: ALL

1)	<b>Application Number:</b> APP0114496	2)	<b>Gazette Number:</b> LGKZNG20-2019-AUG
3)	<b>Applicant:</b> ELOHIYM TRADING <b>ID NO.</b> 2015/223734/07 <b>Association:</b> NOT AVAILABLE	4)	<b>Applicant Address:</b> 9 LLALA RIDE ESTATE DRIVE PALLAZZO DE MARINA DURBAN 4021
5)	<b>Existing Licence Holder:</b> NOT APPLICABLE <b>ID NO.</b> NOT APPLICABLE	6)	<b>Existing Licence Holder Address:</b> NOT APPLICABLE
7)	<b>Type of application:</b> NEW OPERATING LICENCE	8)	<b>Operating Licence Number:</b> NOTAVAILABLE
9)	<b>Vehicle Type:</b> OTHER	10)	1 X 0 (SEATED)
11)	<b>Region:</b> DURBAN CENTRAL		
12.1	<p>KZPRERC2793943 - SCHOLARS AND THEIR PERSONAL EFFECTS: 23 ROCKFERN GARDENS, PHOENIX TO ATHOLTON PRIMARY SCHOOL MORNING ROUTE FROM 23 ROCKFERN GARDENS, PHOENIX, TURN LEFT INTO REDBERRY ROAD, AT TRAFFIC LIGHTS TURN LEFT INTO PHOENIX HIGHWAY. FROM TRAFFIC LIGHTS PROCEED TO HILLHEAD ROAD, TURN LEFT INTO SIPOSETHU ROAD, PICK UP 2 CHILDREN (SONAKSHI AND GIVAAN SAMPATH) FROM 3 SIPOSETHU ROAD, MOUNT EDGEcombe. FROM 3 SIPOSETHU ROAD, TURN LEFT INTO HILLHEAD ROAD, AND AT THE STOP SIGN TURN LEFT INTO CHRIS HANI ROAD. AT THE TRAFFIC LIGHTS TURN LEFT INTO MOUNT EDGEcombe DRIVE, AND AT 17 MOUNT EDGEcombe DRIVE PICK UP 2 CHILDREN (SARAIYA GOVENDER AND MICAH JANKEEPSAD), MOUNT EDGEcombe. THEN PROCEED TO 25 EDGEVIEW DRIVE IN MOUNT EDGEcombe TO PICK UP 3 CHILDREN (AARIYA, THEJAL AND YASHIN BUGWANDIN). FROM 25 EDGEVIEW DRIVE, TURN RIGHT INTO MOUNT EDGEcombe DRIVE, TURN LEFT ONTO MILLENIUM BOULEVARD, TURN RIGHT INTO EQUINOX ROAD, TURN LEFT INTO TWILIGHT DRIVE, AND AT 3 WAGER AVENUE PICK UP 1 CHILD (DHIYASH NANDKUAR). FROM WAGER AVENUE, TURN RIGHT INTO MAHOGANY DRIVE, PICK UP 1 CHILD (KAIRA HANUMAN) AT 20 MAHOGANY DRIVE, THEN PROCEED TO PICK UP 3 CHILDREN AT 1 MAHOGANY DRIVE (AMEY, YUVA, MAHI DHOORJAN), TURN LEFT INTO HERRWOOD DRIVE, TURN RIGHT INTO CAMPBELL DRIVE, PICK UP 1 CHILD AT 52 CAMPBELL DRIVE (JASMINE MUNSAMY), THEN DROP OFF 13 CHILDREN AT ATHOLTON PRIMARY SCHOOL. RETURN TO 23 ROCKFERN GARDENS, ROCKFORD, PHOENIX. AFTERNOON ROUTE FROM 23 ROCKFERN GARDENS PROCEED TO ATHOLTON PRIMARY SCHOOL (CORNER OF KINGSTON AND CAMPBELL DRIVES) WHERE 13 CHILDREN ARE FETCHED (SONAKSHI SAMPATH, GIVAAN SAMPATH, SARAIYA GOVENDER, MICAH JANKEEPSAD, AARIYA BUGWANDIN, THEJAL BUGWANDIN, YASHIN BUGWANDIN, DHIYASH NANDKUAR, KAIRA HANUMAN, JASMINE MUNSAMY, KHLOE RUKAVINA, KIKI RUKAVINA, KYLIE RUKAVINA), DROP OFF JASMINE MOONSAMY AT 52 CAMPBELL DRIVE, TURN LEFT INTO HERRWOOD DRIVE, RIGHT INTO MAHOGANY DRIVE, DROP OFF 1 CHILD (KAIRA HANUMAN) AT 20 MAHOGANY DRIVE, TURN LEFT INTO WAGER, DROP OFF 1 CHILD (DHIYASH NANDKUAR) AT 3 WAGER AVENUE, CONTINUE ONTO TWILIGHT DRIVE, TURN RIGHT INTO EQUINOX DRIVE, LEFT INTO MILLENIUM BOULEVARD, CONTINUE ONTO MOUNT EDGEcombe DRIVE, TURN LEFT INTO EDGEVIEW DRIVE, DROP OFF 3 CHILDREN (AARIYA, THEJAL AND YASHIN BUGWANDIN) AT 25 EDGEVIEW DRIVE IN MOUNT EDGEcombe. PROCEED ON EDGEVIEW DRIVE WHICH BECOMES MOUNT EDGEcombe DRIVE, AT THE TRAFFIC LIGHTS TURN RIGHT INTO CHRIS HANI ROAD, AT THE TRAFFIC LIGHTS TURN RIGHT INTO HILLHEAD ROAD, TURN LEFT INTO SIPOSETHU ROAD, DROP OF 2 CHILDREN (SONAKSHI AND GIVAAN SAMPATH) AT 3 SIPOSETHU ROAD. FROM 3 SIPOSETHU ROAD, TURN LEFT INTO HILLHEAD ROAD, AT THE STOP SIGN AT TURN LEFT INTO CHRIS HANI ROAD, AT THE TRAFFIC LIGHTS TURN LEFT INTO MOUNT EDGEcombe DRIVE. TURN RIGHT INTO HAMBRIDGE DRIVE, RIGHT INTO SOMERSET DRIVE, AT THE TRAFFIC LIGHTS RIGHT INTO UMHLANGA ROCKS DRIVE. CONTINUE ON UMHLANGA ROCKS DRIVE, TURN LEFT INTO ASHLEY AVENUE, TURN RIGHT INTO SAVELL AVENUE, CONTINUE ONTO MARYLAND AVENUE, TAKE THE SECOND EXIT INTO MIDDLEBROOK AVENUE DROPPING OFF 3 CHILDREN (KHLOE RUKAVINA, KYLIE RUKAVINA AND KIKI RUKAVINA) AT 21 MIDDLEBROOK AVENUE. CONTINUE ONTO MARYLAND AVENUE, TURN LEFT INTO SAVELL AVENUE, RIGHT INTO ASHLEY AVENUE. AT THE TRAFFIC LIGHTS TURN LEFT INTO SOMERSET DRIVE, LEFT INTO HAMBRIDGE DRIVE, LEFT INTO MOUNT EDGEcombe DRIVE AND AT THE TRAFFIC LIGHTS TURN RIGHT IN CHRIS HANI ROAD. AT TRAFFIC LIGHTS TURN LEFT INTO PHOENIX HIGHWAY AND THEN RIGHT INTO REDBERRY ROAD. CONTINUE ON REDBERRY ROAD, TURN RIGHT INTO ROCKFERN GARDENS, PROCEED TO 23 ROCKFERN GARDENS, ROCKFORD, PHOENIX.</p>		



**transport**

Department:  
Transport  
Province of KwaZulu-Natal

**GAZETTE**

LGKZNG20-2019-AUG

REGION: ALL

1)	<b>Application Number:</b> APP0114512	2)	<b>Gazette Number:</b> LGKZNG20-2019-AUG
3)	<b>Applicant:</b> R RAMESAR <b>ID NO.</b> 7201275208087 <b>Association:</b> MERERIDGE TAXI ASSOCIATION	4)	<b>Applicant Address:</b> 509 HIGHTOR 250BRIGHTON ROAD BLUFF KWA-ZULU NATAL 4052
5)	<b>Existing Licence Holder:</b> BARBARA THOMAS <b>ID NO.</b> 6209260193082	6)	<b>Existing Licence Holder Address:</b> 250 BRIGHTON ROAD BLUFF 4052
7)	<b>Type of application:</b> RENEWAL AND NORMAL TRANSFER	8)	<b>Operating Licence Number:</b> LGKZN1203000186
9)	<b>Vehicle Type:</b> MINIBUS	10)	1 X 15 (SEATED) + 0 (STANDING)
11)	<b>Region:</b> NINGIZMU 2		
12.1	22064X2202IU00048978 - MEREBANK TO MEREBANK STATION FROM RANK NO 67 IN BIKANER ROAD, MEREBANK TO OLD SOUTH COAST ROAD, MEREBANK STATION FROM RANK NO.67 BIKANER ROAD PROCEED ALONG AND TURN RIGHT AT STOP STREET INTO DURANTA ROAD, BADULLA ROAD RIGHT INTO WARANGAL ROAD, TURN RIGHT INTO BULDHANA ROAD THEN RIGHT INTO TRAVANCORE DRIVE, LEFT INTO DINAPUR ROAD, INTO BADULLA DRIVE AND LEFT AGAIN INTO BIKANER ROAD, PROCEED ALONG INTO DHARWAR THEN M4 SERVICES ROAD, RIGHT INTO HIMALAYAS, BECOMING PENDLEBURY ROAD, RIGHT INTO LEICHESTER ROAD AND RIGHT INTO GRIMBSY ROAD AND THEN RIGHT INTO OLD SOUTH COAST ROAD THEN ARRIVE AT MEREBANK STATION PICK AND DROP AND RETURN AS FOLLOWS TO RANK 67 IN BIKANER ROAD. FROM THE STATION PROCEED ALONG OLD SOUTH COAST AND HEAD SOUTH TURN LEFT INTO HIMALAYAS ROAD OFF RAMP TO MEREWENT, LEFT AGAN INTO M4 SERVICE ROAD AND THEN RIGHT INTO DHAWAR ROAD BECOMING BIKANER ROAD, RIGHT INTO DURANTA ROAD BECOMING BADULLA DRIVE THEN RIGHT INTO WARANGAL ROAD, TURN RIGHT INTO BULADANA ROAD RIGHT AGAIN INTO TRAVANCORE DRIVE AND THEN LEFT INTO DINAPUR ROAD LEFT INTO BADULLA ROAD, LEFT INTO BIKANER ROAD AND STRAIGHT INTO RANK NO 67 IN BIKANER ROAD.		
12.2	21004R21004R00048971 - MERERIDGE TO DURBAN METRO FROM RANK NO 67 IN BIKANER ROAD, MEREBANK TO DURBAN FROM RANK NO 67 IN BIKANER ROAD, DRIVE ALONG BIKANER ROAD AND STOP STREET TURN RIGHT INTO DURANTA ROAD, BECOMING BADULLA DRIVE THEN RIGHT INTO WARANGAL ROAD AND AT THE END OF WARANGAL ROAD TURN RIGHT INTO BULDANHA ROAD THEN TURN RIGHT INTO TRAVANCORE DRIVE AND AT THE INTERSECTION TURN LEFT INTO DINAPUR ROAD THEN LEFT INTO BADULLA DRIVE, TURN LEFT INTO BIKANER ROAD AND PROCEED STRAIGHT INTO DHARWAR ROAD UNTIL REACHING A STOP STREET. THEN AT ROBOTS TURN RIGHT INTO M4 ON RAMP INTO ALBERT LUTHULI FREEWAY THEN PROCEED ALONG.		
12.3	21004S21004R00048977 - MEREBANK TO DURBAN METRO FROM MEREBANK TO DURBAN :FROM RANK NO.67 IN BIKANER ROAD PROCEED INTO DHARWAR ROAD LEFT INTO M4 SERVICES ROAD THEN TURN LEFT INTO HIMALAYAS ROAD, DRIVE ALONG AND TURN LEFT INTO LAHORE ROAD AND PROCEED TO PUNJAB CIRCLE, TURN LEFT INTO GULMAY CRESCENT THEN LEFT INTO SIMLA ROAD, TOMANGO ROAD, THEN BARRACKPUR ROAD THEN LEFT INTO DECCA ROAD AND LEFT AGAIN INTO HIMALAYAS ROAD, THEN PROCEED TO ALBERT LUTHULI FREEWAY AT MEREWENT ON RAMP TO DURBAN, ENTER DURBAN THROUGH ALTERNATIVE ROUTES MENTIONED IN ROUTE 1 ABOVE RETURN ROUTE AS STATED IN ROUTE 1 ABOVE.		



## transport

Department:  
Transport  
Province of KwaZulu-Natal

## GAZETTE

LGKZNG20-2019-AUG

REGION: ALL

1) <b>Application Number:</b> APP0114523	2) <b>Gazette Number:</b> LGKZNG20-2019-AUG
3) <b>Applicant:</b> PK SING <b>ID NO.</b> 6810235253081 <b>Association:</b> COPESVILLE ALLANDALE TAXI ASSOCIATION	4) <b>Applicant Address:</b> P O BOX 1917 PIETERMARTZBURG KWA-ZULU NATAL 3201
5) <b>Existing Licence Holder:</b> SEEMA SINGH <b>ID NO.</b> 7105100222082	6) <b>Existing Licence Holder Address:</b> 93 PARADISE DRIVE ORIENT HEIGHTS PIETERMARTZBURG 3201
7) <b>Type of application:</b> NORMAL TRANSFER	8) <b>Operating Licence Number:</b> LGKZN0403002499
9) <b>Vehicle Type:</b> MINIBUS	10) 1 X 15 (SEATED) + 0 (STANDING)
11) <b>Region:</b> UMGUNGUNDLOVU	
12.1	22068T22068T00053121 - CHARTER SERVICE  FROM COPESVILLE TAXI RANK TO POINTS WITHIN THE PROVINCE OF KWAZULU-NATAL ONLY. NO PICKING UP OR SETTING DOWN OF PASSENGERS EN ROUTE.
12.2	2202KO2202KO00135972 - EZAKETHENI  INBOUND FROM: EZINKETHENI TERMINUS (KPR0196) TO FREEDOM SQUARE TERMINAL NO2 - OFF CHURCH (KPC001). FROM UNNAMED ROAD, MR6, BHAMBATHA (GREYTOWN), CHURCH  OUTBOUND FROM: FREEDOM SQUARE TERMINAL NO2 - OFF CHURCH (KPC0001) TO EZINKETHENI TERMINAL (KPR0196). FROM OLD MARKET, LANGALIBALELE (LONGMARKET), MURPHY, CHURCH, BHAMBATHA (GREYTOWN), MR6, UNNAMED ROAD.  ALTERNATIVE ROUTINGS INBOUND: A. UNNAMED ROAD, HANNIVILLE, COPESVILLE, LAZARUS, TRIUMPH, ALABASTER, AMETHYST, SATINSPAR, AMETHYST, COPESVILLE, BHAMBATHA, (GREYTOWN), CHURCH B. UNNAMED ROAD, P25, BAYNES DRIFT (CHIEF MHLABUNZIMA, MANNING, EAST, CHURCH C. UNNAMED ROAD, P25, BAYNES DRIFT (CHIEF MHLABUNZIMA), MANNING, LOOP, RETIEF, CHURCH D. UNNAMED ROAD, P25, BAYNES DRIFT (CHIEF MHLABUNZIMA), MANNING, LOOP, BOSHOFF, CHURCH OUTBOUND: A. OLD MARKET, LANGALIBALELE (LONGMARKET), MURPHY, CHURCH, BHAMBATHA (GREYTOWN, COPESVILLE, AMETHYST, SATINSPAR, AMETHYST, ALABASTER, TRIUMPH, LAZARUS, COPESVILLE HANNIVILLE P25 UNNAMED ROAD B. OLD MARKET, LANGALIBALELE (LONGMARKET), MURPHY, CHURCH, EAST MANNING, BAYNES DRIFT (CHIEF MHLABUNZIMA) P25 UNNAMED ROAD C. OLD MARKET, LANGALIBALELE, MURPHY, CHURCH, RETIEF, MANNING, BAYNES DRIFT (CHIEF MHLABUNZIMA), P25 UNNAMED ROAD D. OLD MARKET LANGALIBALELE (LONGMARKET) MURPHY, CHURCH, BOSHOFF MANNING, BAYNES DRIFT (CHIEF MHLABUNZIMA), P25 UNNAMED ROAD.  RESTRICTIONS: ALONG BAYNES DRIFT (CHIEF MHLABUNZIMA) ROAD AND ALONG P25 BETWEEN MANNING AVENUE AND COPESVILLE DRIVE ONLY OFF-LOADING OF PASSENGERS IS PERMITTED. ALONG THIS SECTION OF THE ROUTE THE LOADING OF PASSENGERS IS NOT PERMITTED SPECIAL CONDITIONS DISPUTES AGAINST COPESVILLE/ALLANDALE TAXI ASSOCIATION NONE.
12.3	2202KO22068T00053119 - COPESVILLE TO CITY SQUARE.  FROM COPESVILLE, GREYTOWN, AQUARIUS, BRIXHAM, MANUEL, KHAN ROAD, OLD GREYTOWN, GREYTOWN ROAD, INTO CHURCH, TO CITY SQUARE.  RETURN AS ABOVE.
12.4	22068T22068T00053118 - HANVILLE TO CITY SQUARE (VIA ORIENT HEIGHTS)  INBOUND: FROM HANVILLE TERMINUS (KPR0150) VIA HANVILLE, COPESVILLE, LAZARUS, TRIUMPH, ALABASTER, AMETHYST, SATINSPAR, AMETHYST, COPESVILLE, GREYTOWN, AQUARIUS, BRIXHAM, MANUEL, KHAN, OLD GREYTOWN, GREYTOWN, CHURCH TO FREEDOM SQUARE TERMINAL NO.2 - OFF CHURCH (KPC0001).  OUTBOUND FROM: FREEDOM SQUARE TERMINAL NO. 2 - OFF CHURCH (KPC0001) VIA OLD MARKET, MURPHY, CHURCH, GREYTOWN, OLD GREYTOWN, KHAN, MANUEL, BRIXHAM, AQUARIUS, GREYTOWN, COPESVILLE, AMETHYST, SATINSPAR, AMETHYST, ALABASTER, TRIUMPH, LAZARUS, COPESVILLE, HANVILLE TO HANVILLE TERMINUS (KPR0150).  ALTERNATIVE ROUTE INBOUND FROM: HANVILLE TERMINUS (KPR0150) VIA HANVILLE, COPESVILLE, LAZARUS, ALABASTER, AMETHYST, SATINSPAR, AMETHYST, COPESVILLE, GREYTOWN, AQUARIUS, BRIXHAM, PLYMOUTH, ALLANDALE, OLD GREYTOWN, GREYTOWN, CHURCH TO FREEDOM SQUARE TERMINAL NO. 2 - OFF CHURCH (KPC0001).  OUTBOUND FROM: FREEDOM SQUARE TERMINAL NO.2 - OFF CHURCH (KPC0001) VIA OLD MARKET, LONGMARKET, MURPHY, CHURCH, GREYTOWN, OLD GREYTOWN, ALLANDALE, PLYMOUTH, BRIXHAM, AQUARIUS, GREYTOWN, COPESVILLE, AMETHYST, SATINSPAR, AMETHYST, ALABASTER, TRIUMPH, LAZARUS, COPESVILLE, HANVILLE TO HANVILLE TERMINUS (KPR0150).



**transport**

Department:  
Transport  
Province of KwaZulu-Natal

**GAZETTE**

LGKZNG20-2019-AUG

REGION: ALL

12.5	<p>KZPRERC2719512 - INBOUND.</p> <p>FROM EZINKETHENI TERMINAL ALONG AN UNNAMED ROAD PICK UP PASSENGERS AND PROCEED ALONG THE ROAD TURN LEFT TO MR6 ( GREYTOWN ROAD) PROCEED JOIN CHOTA MOTALA PROCEED INTO CHURCH STREET, DROP OFF PASSENGERS OPPOSITE ASMALS PROCEED AND TURN LEFT INTO FREEDOM SQUIRE TERMINAL. DROP OFF PASSENGERS AND PICK UP PASSENGERS</p> <p>OUTBOUND.</p> <p>FROM FREEDOM SQUIRE TERMINAL TURN LEFT INTO LANGALIBALELE STREET TURN LEFT TO MURPHY, TURN RIGHT TO CHURCH STREET (PICK UP PASSENGERS OPPOSITE ASMALS PROCEED AND JOIN CHOTA MOTALA TURN RIGHT TO MR6 ( GREYTOWN ROAD) PROCEED AND TURN RIGHT TO AN UNNAMED ROAD LEADING TO EZINKETHENI TERMINAL. DROP OFF PASSENGERS AND PICK UP PASSENGERS.</p> <p>ALTERNATIVE ROUTES:</p> <p>INBOUND.</p> <p>FROM EZINKETHENI TERMINAL ALONG AN UNNAMED ROAD PROCEED AND TURN RIGHT TO P25 BECOMING BAYNES DRIFT( CHIEF MHLABUNZIMA) TURN RIGHT TO HANNIVILLE TURN LEFT TO COPEVILLE TURN RIGHT TO LAZURUS RIGHT TO TRIUMPH, RIGHT TO ALIBASTER, LEFT AMETHYST, LEFT SATINSPAR, LEFT AMETHYST, LEFT COPEVILLE, LEFT BHAMBATHA ( GREYTOWN RD, LEFT CHOTA MOTALA BECOMING CHURCH STREET, LEFT FREEDOM SQUIRE TERMINAL.</p> <p>FROM EZINKETHENI TERMINAL ALONG AN UNNAMED ROAD PROCEED AND TURN RIGHT TO P25 BECOMING BAYNES DRIFT( CHIEF MHLABUNZIMA) TURN RIGHT TO MANNING RD, TURN RIGHT TO EAST STREET AND TURN LEFT TO CHURCH STREET AND TURN LEFT TO FREEDOM SQUIRE TERMINAL</p> <p>FROM EZINKETHENI TERMINAL ALONG AN UNNAMED ROAD PROCEED AND TURN RIGHT TO P25 BECOMING BAYNES DRIFT( CHIEF MHLABUNZIMA) TURN RIGHT TO MANNING JOIN LOOP STREET ( JABU NDLOVU STREET) TURN RIGHT TO RETIEF STREET, TURN LEFT TO CHURCH STREET AND TURN LEFT TO FREEDOM SQUIRE TERMINAL</p> <p>FROM EZINKETHENI TERMINAL ALONG AN UNNAMED ROAD PROCEED AND TURN RIGHT TO P25 BECOMING BAYNES DRIFT( CHIEF MHLABUNZIMA) TURN RIGHT TO MANNING, JOIN LOOP STREET ( JABU NDLOVU STREET) TURN RIGHT TO BOSCHOFF STREET TURN LEFT TO CHURCH STREET AND TURN LEFT TO FREEDOM SQUIRE TERMINAL.</p> <p>ALTERNATIVE ROUTES :</p> <p>OUTBOUND.</p> <p>FROM FREEDOM SQUIRE TERMINAL TURN RIGHT TO CHURCH STREET BECOMING CHOTA MOTALA TURN RIGHT TO GREYTOWN (BHAMBATHA) ROAD TURN RIGHT TO COPEVILLE, TURN RIGHT TO AMETHYST, TURN RIGHT TO SATINSPAR, TURN RIGHT TO AMETHYST, TURN LEFT TO ALABASTER, TURN LEFT TO TRIUMPH, TURN LEFT TO LAZARUS, TURN RIGHT TO COPEVILLE TURN RIGHT TO HANNIVILLE, TURN LEFT TO BAYNES DRIFT( CHIEF MHLABUNZIMA ROAD) BECOMING P25 TURN LEFT TO UNNAMED ROAD LEADING TO EZINKETHENI TERMINAL.</p> <p>FROM FREEDOM SQUIRE TERMINAL TURN RIGHT TO CHURCH STREET, TURN RIGHT TO EAST STREET, TURN LEFT TO MANNING.</p>
------	--



## transport

Department:  
Transport  
Province of KwaZulu-Natal

## GAZETTE

LGKZNG20-2019-AUG

REGION: ALL

1) <b>Application Number:</b> APP0114529	2) <b>Gazette Number:</b> LGKZNG20-2019-AUG
3) <b>Applicant:</b> M MHLAKAZA <b>ID NO.</b> 8909206096087 <b>Association:</b> NOT AVAILABLE	4) <b>Applicant Address:</b> P.O. BOX 3652 SHAYOMOYA 4700
5) <b>Existing Licence Holder:</b> NOT APPLICABLE <b>ID NO.</b> NOT APPLICABLE	6) <b>Existing Licence Holder Address:</b> NOT APPLICABLE
7) <b>Type of application:</b> NEW OPERATING LICENCE	8) <b>Operating Licence Number:</b> NOTAVAILABLE
9) <b>Vehicle Type:</b> MOTORCAR	10) 1 X 4 (SEATED) + 0 (STANDING)
11) <b>Region:</b> UMGUNGUNDLOVU	
12.1 KZPRERC2793845 - FROM 45 HOPE STREET TO POINTS WITHIN THE RADIUS OF 50 (FIFTY) KILOMETRES AND RETURN AS DESTINATION.	



# transport

Department:  
Transport  
Province of KwaZulu-Natal

# GAZETTE

LGKZNG20-2019-AUG

REGION: ALL

1)	<b>Application Number:</b> APP0114540	2)	<b>Gazette Number:</b> LGKZNG20-2019-AUG
3)	<b>Applicant:</b> MO MKHWANAZI <b>ID NO.</b> 5401155337087 <b>Association:</b> MADADENI TAXI OWNERS ASSOCIATION	4)	<b>Applicant Address:</b> P O BOX 1539 MADADENI 2951
5)	<b>Existing Licence Holder:</b> NOT APPLICABLE <b>ID NO.</b> NOT APPLICABLE	6)	<b>Existing Licence Holder Address:</b> NOT APPLICABLE
7)	<b>Type of application:</b> NEW OPERATING LICENCE	8)	<b>Operating Licence Number:</b> LGKZN0103000530
9)	<b>Vehicle Type:</b> MINIBUS	10)	1 X 13 (SEATED) + 0 (STANDING)
11)	<b>Region:</b> AMAJUBA		
12.1	2202BR2202BR00047653 - KWAHOFINA ECANAN SECTION TO MADADENI TOWNSHIP FROM KWAHOFINA CANAN SECTION NEW SETTLEMENT HOUSING AND THE RIVERSIDE PROCEED STRAIGHT ON ROAD BETWEEN SECTION 3 AND RIVERSIDE HOUSING AT FOUR WAY STOP PROCEED STRAIGHT VIA METHODIST CHURCH VIA SECTION 1 CLINIC AND TAXI RANK, TURN RIGHT AT SECTION 1 RANK PROCEED STRAIGHT TURN LEFT AT KWAMAVUSO CORNER HOUSE PROCEED STRAIGHT TURN LEFT AT LUTHERAN CHURCH PROCEED STRAIGHT TURN RIGHT AT EMBONGOLWENI CHURCH, VIA BP GARAGE VIA AMAJUBA DISTRICT OFFICE IKHWEZI SECTION AND VIA SAPS STATION MADADENI AT ROBOT TURN RIGHT TO INGAGANE INTERSECTION, TURN RIGHT AT THE ROBOT CROSSING INGAGANE RIVER VIA MATUKUSA NEW TOWNSHIP AT KEYWAY MOTORS (MSTUKUSA) ROBOT PROCEED STRAIGHT VIA RAILWAY STATION KARBOCHEM, TURN LEFT ENTER ROAD N11 AND TURN RIGHT INTO ALLEN STREET TO NEWCASTLE, VIA ARBOR PARK TOWN HOUSES, PROCEED ON ALLEN STREET ENTER NEWCASTLE, TURN LEFT AT KIRKLAND STREET, TURN RIGHT AT VOORTREKKER STREET PROCEED STRAIGHT ACROSS TERMINUS STREET TAXI RANK RETURN WITH SAME ROUTE TO MADADENI TOWNSHIP. TURN RIGHT AT KEYWAY MOTORS ROBOT INTO ALBERT WESSWLS ROAD VIA EMABHODINI (NEWCASTLE TEXTILE INDUSTRIES AND HEAVY ENGINEERING INDUSTRY), PROCEED STRAIGHT ENGEN GARAGE VIA FOUR WAY STOP PROCEED STRAIGHT, TURN RIGHT AT ROBOT VIA KARDBRO TESTING STATION, TURN RIGHT ENTER HARDWICK STREET, TURN LEFT AT KINGS HOTEL INTO HARDING STREET PROCEED STRAIGHT, TURN RIGHT AT BP GARAGE AND BRADROWS FURTHERS, INTO ALLEN STREET PROCEED STRAIGHT, TURN LEFT AT KIRKLANDS STREET, TURN RIGHT INTO VOORTREKKER STREET PROCEED STRAIGHT ACROSS TERMINUS STREET ENTER NEWCASTLE APPROVED TAXI RANK RETURN WITH SAME ROUTE TO MADADENI TOWNSHIP.		
12.2	2202BR2202BQ00057614 - MADADENI (KWABESTER) TO NEWCASTLE FROM KWABESTER (TURN OFF TO ISCOR), VIA HOSTEL, VIA EGESINI, RIGHT AT ROAD INTERSECTION, RIGHT AT ZENZELE T-JUNCTION (BETWEEN 4 AND 5), VIA WALL TO WALL SHOP, VIA SURGERY, VIA EZINCWADINI, VIA MAZIBUYE TESTING STATION, LEFT OF RIGHT VIA AMAJUBA COLLEGE, VIA MAGISTRATES OFFICE, VIA POLICE STATION, TURN RIGHT AT INGAGANE INTERSECTION AND ROBOT. AT KEYWAY MOORS PROCEED STRAIGHT VIA RAILWAY STATION, VIA KARBOCHEM, TURN LEFT OR ENTER N11 ROAD, TURN RIGHT AT ALLEN STREET, VIA ARBOR PARK, POLICE STATION/NEWCASTLE HIGH SCHOOL, TURN LEFT AT KIRKLAND STREET, TURN RIGHT AT VOORTREKKER STREET PROCEED ACROSS TERMINUS STREET ENTER APPROVED NEWCASTLE TAXI RANK. RETURN WITH SAME ROUTE TO MADADENI TOWNSHIP OR FROM BESTER STOP T-DISJUNCTION (ISCOR PTY LTD), TURN OFF. TURN LEFT AT EMATSHENI AMHLOPHE PROCEED STRAIGHT VIA OLD KZT DEPOT, VIA WORLD OF PRAISE CHURCH, TURN RIGHT AT T-JUNCTION, TURN LEFT AT ROBOT BEER WHOLESALE, ENTER ROAD BETWEEN SECTION 2 EAST AND SECTION 5 WEST, TURN RIGHT PROCEED ON ROAD, VIA SECTION 5, AMAJUBA COLLEGE, MAGISTRATES OFFICE AND POLICE STATION PROCEED TO INGAGANE T-JUNCTION, TURN RIGHT TO INGAGANE INTERSECTION. AT KEWAYWAY MOTORS (MATUKUSA) ROBOT PROCEED STRAIGHT VIA RAILWAY STATION KARBOCHEM, TURN LEFT ENTER ROAD 11 AND TURN RIGHT INTO ALLEN STREET TO NEWCASTLE. VIA ARBOR PARK TOWN HOUSES, PROCEED ON ALLEN STREET ENTER NEWCASTLE, TURN LEFT AT KIRKLAND STREET, TURN RIGHT AT VOORTREKKER STREET PROCEED ACROSS TERMINUS STREET ENTER APPROVED NEWCASTLE TAXI RANK. RETURN WITH SAME ROUTE TO MADADENI TOWNSHIP.		
12.3	2202BR2100F500057617 - MADADENI (KWANYEMBE) TO NEWCASTLE FROM N SECTION TAXI RANK KWANYEMBE, TURN RIGHT ENTER P SECTION ENTER ROAD FROM P1 STOP, VIA POST BOX, TURN LEFT AT STAFFORD CLINIC OR RIGHT. TURN RIGHT ENTER M SECTION. TURN RIGHT AT ROAD INTERSECTION VIA DEDANGIFUNDE HIGH SCHOOL, TURN LEFT MUZIKAYISE JUNIOR PRIMARY, TURN RIGHT ENTER L SECTION STRAIGHT TURN LEFT ON ROAD BETWEEN SECTION 7 AND SECTION 6 TO MADADENI BREWERY VIA VIRGINIA SUPERMARKET, VIA MADADENI LIGHT INDUSTRIES, VIA BINDA HARDWARE MOYOMUHLE TAXI RANK AND COMMUNITY CENTRE. AT ROBOT TURN RIGHT ENTER MAIN ROAD P483 FROM NEWCASTLE TO OSIZWENI, BUFFALO FLATS AND UTRECHT TO NEWCASTLE AT INGAGANE ROBOT CROSS-OVER INGAGANE RIVER TURN LEFT AT KEYWAY MOTORS ROBOT INTO ASIPHEPHE ROAD ENTER ALBERT WESSELS ROAD VIA LIGHT AND TEXTILE INDUSTRIES EMABHODINI TO NEWCASTLE VIA PROTECTION SERVICE TURN RIGHT ALLEN STREET PROCEED TURN LEFT AT KIRKLAND STREET, TURN RIGHT AT VOORTREKKER STREET PROCEED ACROSS TERMINUS STREET, ENTER APPROVED NEWCASTLE TAXI RANK. RETURN WITH SAME ROUTE TO MADADENI TOWNSHIP.		
12.4	2202BR2100F500057618 - MADADENI TO NEWCASTLE FROM R-SECTION TAXI RANK R826 HOUSE RIGHT, ENTER ROAD BETWEEN R-SECTION AND SECTION 6, TURN LEFT RASTA PAZZA SHOP, STRAIGHT, VIA ZENZELE SHOPPING COMPLEX, VIA MADADENI HOSPITAL, TURN RIGHT AT INTERSECTION, VIA CRIPPLE CENTRE AND VIA CIRCUIT OFFICE, VIA AMAJUBA TECHNOLOGY CENTRE, TURN LEFT ENTER SECTION 2, VIA AMAJUBA COLLEGE, VIA MAGISTRATES OFFICES AND MADADENI POLICE SERVICE, TURN LEFT AT INGAGANE INTERSECTION ROBOT ROAD 483, VIA MATUKUSA NEW SETTLEMENT, AT AMATUKUSA ROBOT, TURN RIGHT INTO ASIPHEPHE ROAD, PROCEED STRAIGHT ENTER ALBERT WESSELS ROAD, VIA EMABHODINI TEXTILE AND LIGHT INDUSTRIES. ALTERNATIVE ROUTE FROM EGESINI SECTION 7 R VIA KHULAKAHLE CRÛCHE, VIA MCEBOWOLWAZI PRIMARY SCHOOL, TURN RIGHT AT MCEBOWOLWAZI PRIMARY SCHOOL, TURN LEFT AT L POST OFFICE BOX, TURN LEFT AT HOUSE L597, TURN RIGHT AT MAZULU HIGH SCHOOL, TURN LEFT AT ZENZELE SUPERMARKET, VIA MADADENI HOSPITAL, TURN RIGHT AT ROAD INTERSECTION, VIA CRIPPLE CENTRE, VIA EDUCATION CIRCUIT OFFICE, VIA AMAJUBA TECHNOLOGY, TURN LEFT, ENTER SECTION 2 ROAD, VIA AMAJUBA COLLEGE, VIA MAGISTRATES OFFICE AND SAPS STATION, PROCEED STRAIGHT, VIA IKHWEZI STATION, TURN RIGHT AT ASIPHEPHE ROAD, ENTER ALBERT WESSELS ROAD, VIA AMABHODINI PROCEED STRAIGHT, VIA PROTECTION SERVICES, TURN RIGHT, ENTER ALLEN STREET, PROCEED STRAIGHT, TURN LEFT AT KIRKLAND STREET, TURN RIGHT AT VOORTREKKER STREET, PROCEED ACROSS TERMINAL STREET, ENTER NEWCASTLE APPROVED TAXI RANK AND RETURN WITH SAME ROUTE TO MADADENI SECTION.		
12.5	2202BR2100F500057619 - MADADENI (LISTER FARM) TO NEWCASTLE LISTER FARM/SIZANANI SCHOOL GRAVEL ROAD, VIA SIZAMOKUHLE PRIMARY, VIA FAMILY PACK STORE, TURN RIGHT STRAIGHT, ACROSS THE THEKU RIVER/BUTHELEZI SHOP 1087, VIA HLONIPHANI REST ON THE RIGHT, ENTER P 1 SECTION (MTN ARIAL) BUHLEBOMSHADO SHOP, TURN LEFT AT MKHULUKHULU STORE, TURN RIGHT AT KUSAKUSA/SOMETHING XM SECTION, VIA EYAKHO COMPLEX GO STRAIGHT VIA EKUPHAKAMENI STORE, TURN LEFT AT LOKOTHWAYO BRICK BLOCKS, TURN RIGHT AT EKHAMDUZE LIQUOR STORE L SECTION, VIA MADODA BUTCHERY AND CAFÉ ENTERPRISE, TURN RIGHT AT MADADENI BREWERY VIA VIRGINIA SUPERMARKET, VIA MADADENI LIGHT TEXTILE INDUSTRIES, VIA BINDA BUILDING MATERIAL SUPPLY STORE, STRAIGHT MOYOMUHLE TAXI RANK VIA COMMUNITY CENTRE. AT ROBOT TURN RIGHT ENTER MAIN ROAD FROM NEWCASTLE TO OSIZWENI UTRECHT- STRAIGHT ACROSS INGAGANE RIVER ROBOT TO THE NEXT ROBOT VIA KEYWAY MOTORS, RETURN RIGHT TO ALBERT WESSELS DRIVE OR STRAIGHT, VIA RAILWAY STATION KARBOCHEM OFF-RAMP, TURN LEFT ENTER N11 ABOUT 1 KILOMETER DRIVE TURN RIGHT INTO ALLEN STREET, VIA ARBOR PARK STRAIGHT INTO TOWN (ALLEN STREET) TURN LEFT AT KIRKLAND STREET, TURN RIGHT AND DRIVE ACROSS STREET ENTER APPROVED NEWCASTLE TAXI RANK.		
12.6	2100F52207J510057625 - NEWCASTLE (MADADENI 6) TO VRYHEID FROM NEWCASTLE TAXI RANK AND FROM MADADENI SECTION 6 TO VRYHEID FROM NEWCASTLE TAXI RANK IN NEWCASTLE PROCEED STRAIGHT ACROSS TERMINUS STREET, INTO VOORTREKKER STREET, TURN LEFT AT KIRKLAND STREET, TURN RIGHT AT ALLEN STREET (MAIN STREET) PROCEED STRAIGHT VIA ARBOR PARK SUBURBS, TURN LEFT ENTER N11 ROAD PROCEED STRAIGHT, TURN RIGHT INTO P483 PROCEED STRAIGHT TURN LEFT AT CAVERN ROAD TO (PICK UP POINT) SECTION 6 RETURN THE SAME ROAD TO CAVERN ROBOT, TURN LEFT AT ROBOT, ENTER P483 ROAD, VIA OSIZWENI TO UTRECHT, TURN RIGHT AT UTRECHT ROAD INTERSECTION ENTER R34 ROAD PROCEED.		





## transport

Department:  
Transport  
Province of KwaZulu-Natal

## GAZETTE

LGKZNG20-2019-AUG

REGION: ALL

12.7	2100F52202EN10057626 - NEWCASTLE TO ESTCOURT FROM NEWCASTLE APPROVED TAXI RANK, TURN RIGHT AT VOORTREKKER, TURN LEFT TO KIRKLAND STREET, TURN RIGHT ENTER ALLEN STREET, TURN RIGHT TO N11, TURN LEFT TO HELPMEKAR, TURN TO PETERS ROAD, TURN RIGHT TO COLENSE ROAD, TURN LEFT TO R103, ENTER ALEXANDRA ROAD, TURN RIGHT TO HARDING STREET ENTER APPROVED ESTCOURT TAXI RANK. RETURN WITH THE SAME ROUTE TO NEWCASTLE.
12.8	2100F52100BF10057627 - NEWCASTLE TO LADYSMITH. FROM NEWCASTLE APPROVED TAXI RANK PROCEED ACROSS TERMINUS STREET ENTER VOORTREKKER STREET TURN LEFT AT KIRKLAND STREET, TURN RIGHT ENTER ALLEN STREET, TURN RIGHT TO N11 JOIN CRAWCHAW STREET, TURN LEFT ENTER LADYSMITH APPROVED TAXI RANK RETURN WITH THE SAME ROUTE TO NEWCASTLE.
12.9	2100F522068T10057628 - NEWCASTLE TO PITERMARITZBURG. FROM NEWCASTLE APPROVED TAXI RANK PROCEED ACROSS TERMINUS STREET, ENTER VOORTREKKER STREET, TURN LEFT TO KIRKLAND STREET, TURN RIGHT ENTER ALLEN STREET, TURN LEFT TO N11, TURN LEFT TO HELPMEKAR ROAD, TURN RIGHT TO PETERS ROAD THROUGH INDUSTRIAL, TURN RIGHT TO COLENSE ROAD, TURN RIGHT TON3, TURN LEFT TO CHURCH STREET, TURN LEFT TO EAST STREET ENTER PIETERMARITZBURG APPROVED TAXI RANK. RETURN WITH THE SAME ROUTE TO NEWCASTLE.
12.10	2100F52206LS10057629 - NEWCASTLE TO DURBAN FROM NEWCASTLE APPROVED TAXI RANK, PROCEED ACROSS TERMINUS STREET, TURN RIGHT AT VOORTREKKER STREET, TURN LEFT INTO KIRKLAND STREET, TURN RIGHT ENTER ALLEN STREET PROCEED STRAIGHT, TURN RIGHT TO N11, TURN LEFT TO HELPMEKAR, TURN RIGHT TO PETERS ROAD, TURN RIGHT TO COLENSE ROAD, TURN LEFT TO R103, TURN LEFT TO N3, TURN LEFT TO ALICE STREET, TURN LEFT TO ALBERT ROAD, TURN RIGHT TO MNGENI ROAD ENTER APPROVED DURBAN TAXI RANK CORNER OF UMNGENI ROAD AND OSBORN ROAD. RETURN WITH THE SAME ROUTE TO NEWCASTLE.
12.11	2202BR2202BR00057631 - MADADENI TO ALL SECTIONS FROM MADADENI SHOPRITE SHOPPING CENTRE TO ALL SECTIONS WITHIN MADADENI TOWNSHIP. PICK AND DROP TO AND FROM AND TURN TO MADADENI SHOPRITE SHOPPING CENTRE.
12.12	2202BQ2100F500057632 - NEWCASTLE TAXI RANK TO NEWCASTLE TOWNLANDS FROM TAXI RANK INTO TERMINUS STREET TURN LEFT AT VOORTREKKER STREET TURN LEFT INTO KIRKLAND STREET, TURN LEFT INTO ALLEN STREET, PROCEED STRAIGHT TURN RIGHT AT DRAKENSBURG DRIVE PROCEED STRAIGHT, VIA MONTE VISTA, TURN LEFT INTO AQUAMARINE DRIVE, TURN RIGHT INTO AMETHYST ROAD PROCEED STRAIGHT TURN RIGHT AT DRAKENSBURG DRIVE, TURN LEFT INTO VICTORIA ROAD PROCEED STRAIGHT VIA AMAJUBA LODGE, CHECKERS SHOPPING CENTRE, TURN RIGHT AT ROBOT INTO ALLEN STREET PICK AND DROP TO AND FROM. RETURN WITH SAME ROUTE TO NEWCASTLE TAXI RANK.
12.13	2100F522076I10057639 - NEWCASTLE TO NONGOMA MADADENI TO SECTION 6 IN NEWCASTLE TO NONGOMA. FROM MADADENI SECTION 6 PROCEED STRAIGHT TO CAVAN FARM ROBOT, TURN LEFT ROAD INTERSECTION ENTER P483 ROAD, VIA OSIZWENI TO UTRECHT, TURN RIGHT AT UTRECHT ROAD INTERSECTION ENTER R34 ROAD PROCEED STRAIGHT VIA NHLAZADELO SCHOOL, TURN LEFT AT BLOOD RIVER ENTER R33 AND R34 TO VRYHEID PROCEED STRAIGHT AT CROSS ROADS BEFORE REACHING VRYHEID ON REACHING R34 ROAD PROCEED STRAIGHT VIA BHEKUZULU TOWNSHIP ENTER R69 ROAD LOUWSBURG, PROCEED STRAIGHT VIA DRIFONTEIN, VIA CORONATION, TURN RIGHT ENTER R618 ROAD VIA NGOME FOREST, VIA BENEDICT HOSPITAL TO NONGOMA TOWN PROCEED STRAIGHT ENTER NONGOMA TAXI RANK, RETURN SAME ROUTE TO MADADENI SECTION 6 AND NEWCASTLE.
12.14	2100F521005B10057640 - NEWCASTLE TO EMPANGENI. FROM MADADENI SECTION 6 AND NEWCASTLE TAXI RANK. FROM NEWCASTLE TAXI RANK PROCEED ACROSS TERMINUS STREET INTO VOORTREKKER STREET, TURN LEFT AT KIRKLAND STREET, TURN RIGHT AT ALLEN STREET PROCEED STRAIGHT VIA ARBOR PARK SUBURB, TURN LEFT INTO N11 ROAD PROCEED STRAIGHT TURN RIGHT TO P483 ROAD VIA BLAUBOSCH OSIZWENI TO UTRECHT, TURN RIGHT AT UTRECHT ROAD INTERSECTION ENTER R34 ROAD PROCEED STRAIGHT TURN LEFT AT BLOODRIVER ENTER R33 ROAD AND R34 PROCEED STRAIGHT VIA STILWATER BP GARAGE ON ROAD TO VRYHEID, TURN RIGHT AT CROSS ROADS BEFORE ENTERING VRYHEID PROCEED ON R34 ROAD VIA VRYHEID PROCEED STRAIGHT VIA MELMOTH, TURN LEFT AT ENKWALINI NDUNDULU AREA PROCEED STRAIGHT ON R34 ENTER EMPANGENI MAIN ROAD TURN RIGHT AT BOXER SHOPPING CENTER ENTER TAXI RANK EMPANGENI, RETURN SAME ROUTE TO MADADENI SECTION 6 NEWCASTLE.
12.15	2100F571005R10057656 - NEWCASTLE TO FRANKFORT FROM NEWCASTLE TAXI RANK EXIT WITH VOORTREKKER STREET AND TURN LEFT TO 34 KIRKLAND STREET AND TURN LEFT TO 31 ALLEN STREET AND TURN LEFT TO ROAD R34 TURN RIGHT TO R103 AND TURN LEFT TO R34 ENTER WITH BACK STREET FRANKFORT WITH RIGHT AND TURN RIGHT NAMAHAADI STREET ENTER INTO APPROVED TAXI RANK IN FRANKFORT AND RETURN USING THE SAME ROUTE.
12.16	2202BQ2207B500057663 - NEWCASTLE TO UTRECHT FROM NEWCASTLE TAXI RANK WITH VOORTREKKER STREET TURN LEFT TO 34 KIRKLAND STREET AND TURN LEFT TO 31 ALLEN STREET AND TURN LEFT TO JOIN N11 ROAD TURN RIGHT TO UTRECHT ROAD AND TURN LEFT TO UTRECHT INTO APPROVED TAXI RANK AND RETURN BACK USING THE SAME ROUTE.
12.17	2100F521004P10057664 - NEWCASTLE TO DUNDEE. FROM NEWCASTLE APPROVED TAXI RANK PROCEED ACROSS TERMINUS STREET, ENTER VOORTREKKER STREET TURN LEFT TO KIRKLAND STREET, TURN RIGHT ENTER ALLEN STREET, PROCEED TURN LEFT TO N11 PROCEED STRAIGHT TURN LEFT TO R621 VIA NDH ENTER PROCEED STRAIGHT VIA HUTTERTNSPRUT TURN LEFT TO DUNDEE ENTER LANDMAN STREET TURN LEFT ENTER DUNDEE APPROVED TAXI RANK RETURN WITH SAME ROUTE TO NEWCASTLE.
12.18	2202BR2100F500057612 - MADADENI (LIBRARY) TO NEWCASTLE FROM MADADENI LIBRARY AND COMMUNITY HALL, TURN LEFT INTO BEER WHOLESAL, TURN RIGHT AT ROBOT, AND PROCEED TO AMAJUBA COLLEGE, MAGISTRATE OFFICE, OR FROM MADADENI LIBRARY, TURN RIGHT TO ROAD INTERSECTION BETWEEN SECTION 2 AND 3, TURN LEFT TO KWASBALI TAVERN (BETWEEN 2 AND 3), TURN LEFT METHODIST CHURCH, PROCEED TO SECTION 1 CLINIC, KHUZANI SHOPPING CENTRE, PROCEED STRAIGHT TO BP GARAGE, AMAJUBA DISTRICT MUNICIPALITY OFFICE, IKHWEZI SECTION/POLICE STATION, TURN RIGHT AT ROBOT, TURN RIGHT TO INGAGANE ROAD INTERSECTION. TURN RIGHT AT THE ROBOT CROSSING INGAGANE RIVER TO MATUKUSA NEW TOWNSHIP AT KEYWAY MOTORS (MATUKUSA) ROBOT PROCEED STRAIGHT TO RAILWAY STATION KARBOCHEM. TURN LEFT ENTER ROAD N11 AND RIGHT INTO ALLEN STREET TO NEWCASTLE INTO ARBOR PARK TOWN HOUSES, PROCEED ON ALLEN STREET ENTER NEWCASTLE. TURN LEFT AT KIRKLAND STREET, TURN RIGHT AT VOORTREKKER STREET PROCEED ACROSS TERMINUS STREET ENTER APPROVED NEWCASTLE TAXI RANK. RETURN WITH THE SAME ROUTE TO MADADENI TOWNSHIP
12.19	2202BR2100F500057613 - MADADENI (HIGH SCHOOL) TO NEWCASTLE FROM MADADENI HIGH SCHOOL, TURN RIGHT AT EMATSHENI AMHLOPHE TO ENYOKENI SECTION 3, TURN LEFT VODACOM CONTAINERS TO BHEKUKUPHIWA RESTAURANT, LEFT AT EHASHINI STOP TO ST JOHN CHURCH, TURN RIGHT TOWARDS SHOPRITE CENTRE, RIGHT AT CLINIC NO.7, TO KWASBALI TAVERN, TURN LEFT AT METHODIST CHURCH, TO CLINIC NO.1 AT SECTION 1 TO SECTION1, TURN LEFT AT BP GARAGE, TO AMAJUBA MUNICIPALITY OFFICE, INTO IKHWEZI SECTION, TO MADADENI POLICE STATION, TURN RIGHT AT ROBOT, RIGHT AT INGAGANE INTERSECTION ROBOT, ENTER ROAD 0483 FROM UTRECHT, OSIZWENI TO NEWCASTLE, TURN RIGHT AT KEYWAY MOTORS TO EMABHODI, PROTECTION SERVICE TURN ENTER RIGHT ALLEN STREET AT KEYWAY MOTORS PROCEED STRAIGHT, INTO RAILWAY STATION, KARBOCHEM OFF-RAMP TURN LEFT ENTER N11, TURN RIGHT AT ALLEN STREET TO NEWCASTLE, PROCEED ON ALLEN STREET, TURN LEFT AT KIRKLAND STREET, TURN RIGHT AT VOORTREKKER STREET, PROCEED ACROSS TERMINUS STREET ENTER APPROVED NEWCASTLE TAXI RANK. RETURN WITH SAME ROUTE TO MADADENI TOWNSHIP  .ALTERNATE: ROUTE STARTING POINT SAME AS ABOVE BUT AT KEYWAY MOTORS PROCEED STRAIGHT, TO RAILWAY STATION, TO KARBOCHEM OFF-RAMP, TURN LEFT ENTER N11, TURN RIGHT AT ALLEN STREET TO NEWCASTLE, PROCEED STRAIGHT INTO ARBOR PARK SUBURBS PROCEED ALONG TERMINUS STREET ENTER NEWCASTLE APPROVED TAXI RANK. RETURN SAME ROUTE TO MADADENI TOWNSHIP.





# transport

Department:  
Transport  
Province of KwaZulu-Natal

# GAZETTE

LGKZNG20-2019-AUG  
REGION: ALL

12.20	<p>2202BR2100F500057615 - MADADENI TO NEWCASTLE (TEXTILE INDUSTRY) FROM ZENZELE SHOPPING CENTRE, TURN RIGHT AT MADADENI HOSPITAL, TURN LEFT AT THOKOZA SHOPPING CENTRE, TURN RIGHT AT SCHOOL FOR DEAF, TURN LEFT CLINIC NO.5, SECTION5, VIA NTOBEKO L. P. SCHOOL, TURN LEFT OR RIGHT AMAJUBA COLLEGE, VIA MAGISTRATE OFFICE, VIA POLICE STATION, TURN RIGHT TO INGAGANE INTERSECTION, TURN RIGHT AT THE ROBOT CROSSING INGAGANE RIVER, VIA MATUKUSA NEW TOWNSHIP, AT KEWAY MOTORS (MATUKUSA) ROBOT TURN RIGHT AT INTERSECTION BETWEEN 5 AND 2 TOWARDS BEER WHOLESALER, TURN LEFT AT ROBOT, PROCEED. TURN LEFT AT CLINIC 3 SECTION 3 VIA KWASIBALI TAVERN, TURN LEFT AT METHODIST, VIA SECTION 1, VIA AMAJUBA DISTRICT OFFICE, VIA KHUZANI SHOPPING CENTER, LEFT AT BP GARAGE, VIA MAGISTRATE VIA AMAJUBA DISTRICT, VIA IKHWEZI SECTION, TURN RIGHT AT MADADENI POLICE STATION ROBOT, PROCEED STRAIGHT TURN RIGHT INTO P483 ROAD TO MATUKUSA NEW SETTLEMENT (PICK AND DROP) PROCEED STRAIGHT, TURN AT KEWAY MOTORS INTO ASIPHEPHE ROAD PROCEED STRAIGHT ENTER ALBERT WESSELS DRIVE TO NEWCASTLE TEXTILE INDUSTRIES OFFLOAD AND LOAD ALL AROUND TEXTILE INDUSTRIES OR RETURN WITH SAME ROUTE TO MADADENI APPROVED TAXI RANK. PROCEED TURN LEFT AT CLINIC 3 SECTION 3 VIA KWASIBALI TAVERN, LEFT AT METHODIST, VIA SECTION 1, VIA AMAJUBA DISTRICT OFFICE, VIA KHUZANI SHOPPING CENTER, LEFT AT BP GARAGE VIA MAGISTRATES OFFICE VIA AMAJUBA DISTRICT VIA IKHWEZI SECTION, RIGHT AT MADADENI POLICE STATION ROBOT, PROCEED TO NEWCASTLE OR RETURN WITH SAME ROUTE TO APPROVED CHECKERS TAXI RANK.</p>
12.21	<p>2202BR2100F500057616 - MADADENI (KWAMSIMANGO) TO NEWCASTLE FROM BREWERY (SORGHUM BEER) TOWN MILES TAVERN (KWAMSIMANGO), TURN LEFT AT BREWERY, VIA ITHALA INDUSTRIAL SITE AT SECTION 6, TURN RIGHT ACROSS ROAD MOYOMUHLE TAXI RANK, TURN RIGHT AT KWADLAMINI CORNER HOUSE BETWEEN HOSPITAL AND SECTION 6, PROCEED STRAIGHT, TURN LEFT ZENZELE SHOPPING CENTER AT SECTION 5, PROCEED BETWEEN SECTION5 AND MADADENI HOSPITAL, TURN RIGHT AT ROAD INTERSECTION SHORT HOMES, VIA CRIPPLE CENTRE VIA EDUCATION (OFFICE CIRCUIT OFFICE) ROAD BETWEEN SECTION 5 OPENING VELD, VIA AMAJUBA TECHNOLOGY CENTRE, LEFT ENTER ROAD FROM OLD KZT DEPOT, BEER WHOLESALER, VIA AMAJUBA COLLEGE, VIA MAGISTRATE OFFICE PROCEED STRAIGHT TO INGAGANE RIVER, VIA MATUKUSA NEW TOWNSHIP, AT KEWAY MOTORS (MATUKUSA) ROBOT PROCEED STRAIGHT VIA RAILWAY STATION, KARBOCHEM, TURN LEFT ENTER ROAD N11 AND RETURN RIGHT INTO ALLEN STREET TO NEWCASTLE, VIA ARBOR PARK TOWN HOUSES, PROCEED ON ALLEN STREET ENTER NEWCASTLE, TURN LEFT AT KIRKLAND STREET, TURN RIGHT AT VOORTREKKER STREET, PROCEED ACROSS TERMINUS ENTER APPROVED NEWCASTLE TAXI RANK. RETURN WITH SAME ROUTE TO MADADENI TOWNSHIP.</p>
12.22	<p>2202BR2202BR00057620 - MADADENI (JOBSTOWN / EMASONDEZA) TO MADADENI FROM KWADANISA STOP JOBSTOWN, TURN RIGHT ON ROAD D1335, VIA ZUKA TRUST FARM, TURN LEFT JOBSTOWN SCHOOL AND ISIKHALISEZWE S. PRIMARY SCHOOL, PROCEED ACROSS THEKU RIVIA MASKRAAL PROCEED STRAIGHT, ENTER SECTION MADADENI, TURN RIGHT AT ISCOR HOSTEL, VIA ISCOR HOSTEL (INGQAYI HOSTEL) PROCEED STRAIGHT TURN LEFT AT EMATSHENI AMHLOPHE, TURN RIGHT AT CORNER HOUSE KWAMDLALOSE PROCEED STRAIGHT TURN LEFT SHOPRITE CHECKERS ENTER CHECKERS APPROVED TAXI RANK OFF-LOAD AND RETURN WITH SAME ROUTE TO MASONDEZA. ALTERNAIVE ROUTE FROM KWAMDLALOSE CORNER HOUSE PROCEED STRAIGHT VIA CHECKERS SHOPPING CENTER, VIA SECTION 3 CLINIC, TURN RIGHT AT ROAD INTERSECTION PROCEED STRAIGHT VIA KWASIBALI TURN LEFT AT METHODIST CHURCH PROCEED STRAIGHT VIA SECTION 1 TAXI RANK VIA EKHUZANI, VIA EMBONGOLWENI, VIA BP GARAGE, VIA IKHWEZI SECTION, VIA MADADENI POLICE STATION AT THE ROBOT TURN LEFT PROCEED STRAIGHT ENTER MAGISTRATE AND WELFARE OFFICE PARKING AND LOAD / OFFLOAD. RETURN THE SAME ROUTE TO MADADENI CHECKERS.</p>
12.23	<p>2202BR2202BR00057621 - MADADENI TO MADADENI (SIBHASHA KILBARCHAN) FROM NEWCASTLE TAXI RANK, TURN LEFT INTO TERMINUS STREET, TURN RIGHT AT VOORTREKKER STREET, TURN LEFT AT KIRKLAND STREET, AND TURN RIGHT AT ALLEN STREET.  ALTERNATIVE.  FROM NEWCASTLE TAXI RANK, TURN RIGHT AT TERMINUS STREET, TURN LEFT AT SUTHERLAND STREET, TURN LEFT AT HOSPITAL VIA PROVINCIAL HOSPITAL NEWCASTLE PRISON TURN RIGHT INTO ALLEN STREET, PROCEED TURN RIGHT INTON11 LADYSMITH ROAD, TURN RIGHT TO INDIAN VILLAGE RETURN SAME ROUTE ACROSS N11, LEFT INTO KILBARCHEN VILLAGE, TURN LEFT AT 4TH AVENUE RETURN SAME ROUTE TURN LEFT INTO INGAGANE ROAD, TURN LEFT TO KILBARCHEN GOLF CLUB RETURN SAME ROUTE TURN LEFT, AT BUTHELEZI STREET VIA OLD POWERSTATION, PROCEED STRAIGHT INTO INGAGANE TOWNSHIP TURN LEFT INTO INGAGANE CLUB INTO 3RD AVENUE AT INGAGANE TOWNSHIP OFFICE RETURN WITH SAME ROUTE TO MADADENI.  ALTERNATIVE.  ROUTE FROM NEWCASTLE TAXI RANK PROCEED ACROSS TERMINUS STREET, TURN LEFT AT VOORTREKKER STREET, TURN RIGHT AT KIRKLAND STREET, PROCEED STRAIGHT TURN LEFT AT SUTHERLAND STREET VIA PICK N PAY SHOPPING CENTER VIA TECHNIKON SA. TURN LEFT AT HOSPITAL STREET PROCEED STRAIGHT TURN RIGHT ALLEN STREET VIA ARBOR PARK SUBURB, TURN LEFT ENTER N11 TURN RIGHT INTO P483 ROAD TO MADADENI, OSIZWENI AND UTRECHT, TURN RIGHT KARBOCHEM VIA KARBOCHEM PROCEED STRAIGHT VIA ROY POINT CEMETERY, PROCEED STRAIGHT ENTER VEZIBUHLE SETTLEMENT (KNOWN AS EMPONGPONGWENI) RETURN WITH THE SAME ROUTE TO NEWCASTLE APPROVED TAXI RANK. ALTERNATIVE TO ROUTE 11TURN RIGHT TO BALLANGEIGCH AND RETURN AND TURN LEFT TO VEZIBUHLE.</p>
12.24	<p>2202BR2202BS00057622 - MADADENI TO OSIZWENI FROM MADADENI TO OSIZWENI TOWNSHIP FROM MAGISTRATE OFFICE, MADADENI TOWNSHIP, TURN LEFT ENTER ROAD BETWEEN SECTION 2 AND MUNICIPALITY OFFICES. TURN RIGHT AT BP GARAGE PROCEED STRAIGHT VIA IMBONGOLWENI CHURCH, VIA KHUZANI SHOPPING CENTRE VIA METHODIST CHURCH. SECTIONS 1 PROCEED STRAIGHT AT FOUR WAY STOP ON ROAD BETWEEN RIVERSIDE HOUSES AND SECTION 3 TURN RIGHT AT KWAMABOYA. VIA EHASHINI STOP. VIA ST HOHN CHURCH, TURN RIGHT AT CHECKERS SHOPPING CENTER VIA CLINIC SECTION 3, TURN LEFT AT CLINIC, AND PROCEED VIA MADADENI LIBRARY, VIA BEER WHOLESALER DEPORT, VIA MAZIBUYE TESTING STATION, PROCEED STRAIGHT, AT ZENZELE SHOPPING CENTER, TURN RIGHT AND TURN LEFT VIA MADADENI HOSPITAL ROAD BETWEEN SECTION 6 AND MADADENI HOSPITAL, TURN LEFT AT AMAZULU HIGH SCHOOL, TURN RIGHT AT ROAD INTERSECTION (ROAD BETWEEN SECTION 6 AND SECTION7), VIA MADODA SHOPPING ENTERPRISE, TURN RIGHT AT MADADENI BREWERY VIA MOYOMUHLE TAXI RANK, TURN LEFT AT THE ROBOT ENTER ROAD TO OSIZWENI AND UTRECHT VIA NINE MILE STOP, VIA BLAUBOSCH AREA, TURN RIGHT AT EMPANGENI, TURN LEFT ENTER OSIZWENI TOWNSHIP (SOUTH), PROCEED STRAIGHT VIA QHUBIMFUNDO S. P. SCHOOL AND VIA XOLANI HIGH SCHOOL, TURN RIGHT AT KWAMASHU STOP. TURN LEFT AT MPHAZIMA RESTAURANT AND HLANGANANI SHOPPING CENTRE, PROCEED STRAIGHT, TURN RIGHT AT ROAD INTERSECTION VIA OSIZWENI BUSINESS ARE, VIA POST OFFICE (OSIZWENI) AND S.A.P.S. STATION, TURN LEFT PROCEED STRAIGHT TO TOP TANK, TURN LEFT KWAMBHOKO (SAND SUPPLY DEPORT) VIA LONG HOMES HOUSING, TURN RIGHT AT MATSHEKETSHEI SECTION, VIA KWA BOB SHOPPING CENTRE, AND MASKOPHASINI, TURN LEFT AT DEPOT. ON THE THIRD ROAD FROM KHUZANI SHOPPING CENTRE, TURN RIGHT VIA KWAMAKHANYA SHOPPING CENTER, TURN RIGHT AT KWA VILAKAZI CORNER HOUSE, VIA 5 STAR CENTRE AND FIRE STATION OSIZWENI, AND TURN RIGHT AT T.V. LIQUOR STORE. PROCEED STRAIGHT VIA KAKALASPAN AREA (RURAL AREA) VIA MILLENNIUM CASH STORE. EMPOMPINI RETURN SAME ROUTE TO MADADENI TOWNSHIP.</p>
12.25	<p>2100F52202BQ00057623 - NEWCASTLE TO NEWCASTLE (IMPONDO/BAHLOKAZI) FROM NEWCASTLE APPROVED TAXI RANK, TURN RIGHT AT TERMINUS STREET, TURN LEFT AT GURTHERLAND STREET, TURN RIGHT AT SCOTTS STREET, VIA PICK N PAY SHOPPING CENTRE, PROCEED STRAIGHT VIA CAPRICORNA HOTEL, ENTER BOUNDARY STREET AT LENOXTON TOWNSHIP, PROCEED VIA CALTEX GARAGE (PETROL), VIA RICHVIEW CIVIC HALL, VIA BABS SCRAP YARD, VIA NCANDU COMBINED SCHOOL, TURN LEFT AT CHEMPSFORD ROAD, VIA FARMERS ASSOCIATION AUCTION SALE, TURN RIGHT TO ROAD D502 TO EKUSENI YOUTH DEVELOPMENT CENTRE, ENTER CHEMPSFORD ROAD, PROCEED STRAIGHT, AT CHEMPSFORD DAM, TURN RIGHT INTO ROAD R621 TO BAHLOKAZI HIGH SCHOOL. RETURN WITH THE SAME ROAD R621 FROM HAIGH SCHOOL VIA CHEMPSFORD WATER WORKS. RETURN WITH THE SAME ROUTE FROM GIJIMA SCHOOL R621, TURN RIGHT AT CHEMPSFORD DAM. RETURN WITH THE SAME ROUTE TO NEWCASTLE APPROVED TAXI RANK.</p>
12.26	<p>2100F52207I010057635 - NEWCASTLE TO MONDLO FROM APPROVED TAXI RANK IN NEWCASTLE PROCEED STRAIGHT ACROSS TERMINUS STREET INTO VOORTREKKER STREET, TURN LEFT AT KIRKLAND STREET, TURN RIGHT AT ALLEN STREET PROCEED STRAIGHT, VIA ARBOR PARK SUBURB, TURN LEFT ENTER N11 ROAD, TURN RIGHT INTO P483 ROAD VIA OSIZWENI TO UTRECHT, TURN RIGHT AT UTRECHT ROAD INTERSECTION ENTER ROAD R34 ROAD, PROCEED STRAIGHT AT BLOOD RIVER PROCEED STRAIGHT ACROSS R33 ROAD ENTER P54 ROAD TO NQUTHU, TURN LEFT AT KWAGRACE SHOPPING CENTRE PROCEED STRAIGHT ON THAT ROAD ENTER MONDLO. TURN LEFT TO MONDLO TAXI RANK. RETURN SAME ROUTE TO NEWCASTLE.</p>



## transport

Department:  
Transport  
Province of KwaZulu-Natal

## GAZETTE

LGKZNG20-2019-AUG

REGION: ALL

12.27	2100F52207GY10057636 - NEWCASTLE TO NQUTU FROM APPROVES TAXI RANK IN NEWCASTLE PROCEED STRAIGHT ACROSS TERMINUS STREET INTO VOORTREKKER STREET, TURN LEFT AT KIRKLAND STREET, TURN RIGHT AT ALLEN STREET PROCEED STRAIGHT, VIA ARBOR PARK SUBURB, TURN LEFT ENTER N11 ROAD THEN TURN RIGHT INTO P483 ROAD VIA OSIZWENI ROAD TO UTRECHT, TURN RIGHT AT UTRECHT ROAD INTERSECTION ENTER R34 ROAD. PROCEED STRAIGHT AT BLOOD RIVER CROSSROAD PROCEED ACROSS R33 ROAD ENTER P54 ROAD TO NQUTHU APPROVED TAXI RANK DESTINATION, RETURN SAME ROUTE TO NEWCASTLE.
12.28	2202BQ2207J810057637 - NEWCASTLE TO PAULPIETERSBURG FROM NEWCASTLE TAXI RANK, PROCEED STRAIGHT ACROSS TERMINUS STREET INTO VOORTREKKER STREET PROCEED STRAIGHT, TURN LEFT AT KIRKLAND STREET, TURN RIGHT AT ALLEN STREET PROCEED STRAIGHT VIA ARBOR PARK SUBURB, TURN LEFT ENTER N11 ROAD PROCEED STRAIGHT, TURN RIGHT INTO P483 VIA OSIZWENI TO UTRECHT, TURN RIGHT AT UTRECHT ROAD INTERSECTION ENTER R34 ROAD PROCEED STRAIGHT, TURN LEFT AT BLOOD RIVER ENTER R33 ROAD AND R34 PROCEED STRAIGHT TO VRYHEID, TURN LEFT AT STILWATER BP GARAGE PROCEED STRAIGHT ENTER R33 ROAD TO PAULPIETERSBURG TURN RIGHT AT KRUGER STREET PROCEED STRAIGHT ENTER PAULPIETERSBURG TAXI RANK. RETURN SAME ROUTE TO NEWCASTLE.
12.29	2202BQ2207J810057638 - FROM NEWCASTLE TAXI RANK, PROCEED STRAIGHT ACROSS TERMINUS STREET INTO VOORTREKKER STREET PROCEED STRAIGHT, TURN LEFT AT KIRKLAND STREET, TURN RIGHT AT ALLEN STREET PROCEED STRAIGHT VIA ARBOR PARK SUBURB, TURN LEFT ENTER N11 ROAD PROCEED STRAIGHT, TURN RIGHT INTO P483 VIA OSIZWENI TO UTRECHT, TURN RIGHT AT UTRECHT ROAD INTERSECTION ENTER R34 ROAD PROCEED STRAIGHT, TURN LEFT AT BLOOD RIVER ENTER R33 ROAD AND R34 PROCEED STRAIGHT TO VRYHEID, TURN LEFT AT STILWATER BP GARAGE PROCEED STRAIGHT ENTER R33 ROAD TO PAULPIETERSBURG TURN RIGHT AT KRUGER STREET PROCEED STRAIGHT ENTER PAULPIETERSBURG TAXI RANK. RETURN SAME ROUTE TO NEWCASTLE.
12.30	2202BQ2100HB10057641 - NEWCASTLE TO PONGOLA FROM NEWCASTLE TAXI RANK PROCEED STRAIGHT ACROSS TERMINUS STREET TURN LEFT AT KIRKLAND STREET TURN RIGHT AT ALLEN STREET (MAIN STREET) PROCEED STRAIGHT TO ARBOR PARK SUBURB TURN LEFT ENTER N11 ROAD, PROCEED STRAIGHT TURN RIGHT INTO R483 TO OSIZWENI, UTRECHT TURN RIGHT AT UTRECHT ROAD INTERSECTION ENTER R34 ROAD PROCEED STRAIGHT TURN LEFT AT BLOODRIVER ROAD INTERSECTION ENTER R33 AND R34 PROCEED STRAIGHT TO STILWATER BP GARAGE TURN RIGHT AT CROSS ROAD BEFORE REACHING VRYHEID PROCEED ON R34 TO BHEKZULU TOWNSHIP ENTER R69 ROAD TO LOUWSBURG TURN LEFT AT ROAD INTERSECTION ENTER R66 ROAD TO MAGUDU, TURN LEFT ENTER N2 ROAD PROCEED STRAIGHT ENTER PONGOLA TAXI RANK RETURN SAME ROUTE TO NEWCASTLE.
12.31	2207GY2202DH10047662 - NQUTHU TO LADYSMITH FROM NQUTHU TAXI RANK, INTO AND ALONG P36/1 (R68), LEFT INTO R33 TO DUNDEE, PASSING THROUGH DUNDEE ALONG VICTORIA STREET, INTO KAREL LANDMAN STREET, JOINING R68 AND PROCEED ALONG R68, BYPASSING GLENCOE, LEFT INTO ALONG N11-2 TO LADYSMITH. AT THE FIRST ROBOT, TURN LEFT INTO ILLING ROAD, AND PROCEEDS TO ILLING ROAD TAXI RANK AND RETURN ALONG THE FORWARDS ROUTE IN REVERSE
12.32	2202BR2100F500057611 - MADADENI TO NEWCASTLE FROM KWAHOFINA ECANAN SECTION NEW SETTLEMENT HOUSING AND THE RIVERSIDE PROCEED STRAIGHT ON ROAD BETWEEN SECTION 3 AND RIVERSIDE HOUSING AT FOUR WAY STOP PROCEED STRAIGHT VIA METHODIST CHURCH VIA SECTION 1 CLINIC AND TAXI RANK, TURN RIGHT AT SECTION 1 RANK PROCEED STRAIGHT, TURN LEFT AT KWAMAVUSO CORNER HOUSE PROCEED STRAIGHT, TURN LEFT AT LUTHERAN CHURCH PROCEED STRAIGHT, TURN RIGHT EMBONGOLWENI CHURCH, VIA BP GARAGE, VIA AMAJUBA DISTRICT OFFICE IKHWEZI SECTION AND VIA SAPS STATION MADADENI AT ROBOT, TURN RIGHT TO INGAGANE INTERSECTION, TURN RIGHT AT THE ROBOT CROSSING INGAGANE RIVER VIA RAILWAY STATION MATUKUSA NEW TOWNSHIP AT KEYWAY MOTORS (MATUKUSA) ROBOT PROCEED STRAIGHT VIA RAILWAY STATION KARBOCHEM, TURN LEFT ENTER ROAD N11 AND TURN RIGHT INTO ALLEN STREET TO NEWCASTLE, VIA ARBOR PARK TOWN HOUSES, PROCEED ON ALLEN STREET ENTER NEWCASTLE, TURN LEFT AT KIRKLAND STREET, TURN RIGHT AT VOORTREKKER STREET PROCEED STRAIGHT ACROSS TERMINUS STREET TAXI RANK. RETURN WITH THE SAME ROUTE TO MADADENI TOWNSHIP.  OR TURN RIGHT AT KEYWAY MOTORS ROBOT INTO ALBERT WESSELS ROAD VIA EMABHODINI NEWCASTLE TEXTILE INDUSTRIES AND HEAVY ENGINEERING INDUSTRY. PROCEED STRAIGHT VIA ENGINE GARAGE. VIA FOUR WAY STOP PROCEED STRAIGHT, TURN RIGHT AT ROBOT VIA KARBRO TESTING STATION, TURN RIGHT ENTER HARDWICK STREET, TURN LEFT AT KINGS HOTEL INTO HARDING STREET PROCEED STRAIGHT, TURN RIGHT AT BP GARAGE AND BRAD LOWS FURNISHERS, INTO ALLEN STREET PROCEED STRAIGHT, TURN LEFT AT KIRKLAND STREET, TURN RIGHT INTO VOORTREKKER STREET PROCEED STRAIGHT ACROSS TERMINUS STREET ENTER NEWCASTLE APPROVED TAXI RANK. RETURN WITH SAME ROUTE TO MADADENI TOWNSHIP.



# transport

Department:  
Transport  
Province of KwaZulu-Natal

# GAZETTE

LGKZNG20-2019-AUG

REGION: ALL

1)	<b>Application Number:</b> APP0114547	2)	<b>Gazette Number:</b> LGKZNG20-2019-AUG
3)	<b>Applicant:</b> AS MKHIZE <b>ID NO.</b> 8201135379085 <b>Association:</b> TSHELIMNYAMA MARRIANHILL TAXI ASS.	4)	<b>Applicant Address:</b> 178 HLONGWA RAOD NAZARETH PINETOWN KWA-ZULU NATAL 3610
5)	<b>Existing Licence Holder:</b> S B MKHIZE <b>ID NO.</b> 7504015658085	6)	<b>Existing Licence Holder Address:</b> P O BOX 82 HILLCREST 3650
7)	<b>Type of application:</b> NORMAL TRANSFER	8)	<b>Operating Licence Number:</b> LGKZN1503001083
9)	<b>Vehicle Type:</b> MINIBUS	10)	1 X 15 (SEATED) + 0 (STANDING)
11)	<b>Region:</b> DURBAN WEST		
12.1	2206R121004R00049304 - TSHELIMNYAMA TO DURBAN, RANK NO. 107: USING THE SAME ROUTE TURN LEFT INTO ABBOT FRANCIS ROAD THEN LEFT AGAIN INTO RICHMOND ROAD (M1), RIGHT TURN INTO AN ON RAMP TO N3 FREEWAY TOWARDS DURBAN, DRIVE ALONG N3 AND TURN LEFT INTO BERA ROAD NORTH, RIGHT INTO BOTANIC GARDENS, LEFT INTO BERA ROAD AND TURN LEFT INTO LANCERS ROAD THEN RIGHT INTO WILLS ROAD AND LEFT INTO WARWICK AVENUE AND PARK IN RANK NO.107. RETURN FROM RANK 107 ALONG WARWICK AVENUE AND TURN LEFT INTO CANNONGATE ROAD, RIGHT JOINING AN ON RAMP INTO N3 FREEWAY. PROCEED ALONG AND TURN LEFT ON AN OFF RAMP INTO RICHMOND ROAD (M1) AND DRIVE BACK TO THE STARTING POINT USING THE SAME FORWARD ROUTE IN REVERSE.		
12.2	2206R12206RK00049302 - TSHELIMNYAMA TO PINETOWN FORWARD ROUTE:FROM TSHELIMNYAMA TAXI RANK TURN LEFT INTO ABBOT FRANCIS ROAD, THEN LEFT INTO RICHMOND ROAD (M1). DRIVE ALONG AND THEN TURN LEFT INTO ALEXANDER ROAD AND LEFT INTO ALBERT ROAD. RIGHT TURN INTO WESTMEAD ROAD AND LEFT INTO EMMAUS ROAD. DRIVE ALONG THE RESIDENTIAL AREA AT EMMAUS TO A DESIGNATED PICK-UP POINT/ DROP-OFF POINT AND PROCEED ALONG EMMAUS ROAD, TURN RIGHT INTO WESTMEAD ROAD, THEN LEFT INTO RICHMOND ROAD BECOMING OLD MAIN ROAD (M31). TURN RIGHT INTO ANDERSON STREET AND PROCEED TO ANDERSON TAXI RANK IN PINETOWN RETURN ROUTE BACK TO THE STARTING POINT AT TSHELIMNYAMA: FROM ANDERSON TAXI RANK TURN LEFT INTO ANDERSON STREET AND LEFT INTO OLD MAIN ROAD (M31) BECOMING RICHMOND ROAD, DRIVE BACKWARDS TO ALL DROP-OFF POINTS USING THE FORWARD ROUTE IN REVERSE.		
12.3	2206R12206R400049303 - TSHELIMNYAMA TO WESTMEAD FROM TSHELIMNYAMA TAXI RANK DRIVE ALONG AS STATED IN ROUTE 1 ABOVE. ALONG RICHMOND ROAD M1 TURN LEFT INTO SWANFIELD ROAD, LEFT AGAIN INTO AUBREY ROAD. LEFT INTO GILLITS ROAD AND THEN LEFT INTO WESTMEAD TAXI STOP AND RETURN ALONG GILLITS ROAD, TURN RIGHT INTO SWANFIELD ROAD AND RIGHT AGAIN INTO RICHMOND ROAD (M1). DRIVE BACKWARDS TO THE STARTING POINT USING THE FORWARD ROUTE IN REVERSE.		



## transport

Department:  
Transport  
Province of KwaZulu-Natal

## GAZETTE

LGKZNG20-2019-AUG

REGION: ALL

1)	<b>Application Number:</b> APP0114551	2)	<b>Gazette Number:</b> LGKZNG20-2019-AUG
3)	<b>Applicant:</b> TM KUNENE <b>ID NO.</b> 8702040370085 <b>Association:</b> NTUZUMA TAXI ASSOCIATION	4)	<b>Applicant Address:</b> F 383 ONGOTI ROAD NTUZUMA 4360
5)	<b>Existing Licence Holder:</b> ZA NGCOBO <b>ID NO.</b> 6706270241082	6)	<b>Existing Licence Holder Address:</b> 144 AVOCA HILLS AVOCA HILLS KWAZULU NATAL KWA-ZULU NATAL 4051
7)	<b>Type of application:</b> RENEWAL AND NORMAL TRANSFER	8)	<b>Operating Licence Number:</b> LKNKZN0118966
9)	<b>Vehicle Type:</b> MINIBUS	10)	1 X 15 (SEATED) + 0 (STANDING)
11)	<b>Region:</b> GREATER NORTH		
12.1	<p>2206MY21004R00049295 - NTUZUMA TO DURBAN FROM ITHENDELE DRIVE TAXI RANK NEAR KWANOZAZA SHOPPING CENTRE ALONG ANY OF ROUTES (S) 1 TO 4 ABOVE INTO NTUZUMA ACCESS ROAD RIGHT INTO KWAMASHU HIGHWAY (M25) INTO NORTH COAST ROAD INTO UMGENI ROAD (PROCEED TO SOLDIER'S WAY AND TO SOLDIER'S WAY TAXI RANK OR RIGHT INTO LEOPOLD STREET RIGHT INTO WARWICK AVENUE INTO CENTENARY ROAD AND PROCEED TO CENTENARY ROAD TAXI RANK.</p> <p>FROM ITHENDELE DRIVE TAXI RANK NEAR KWANOZAZA SHOPPING CENTRE ALONG ANY OF THE INNER CIRCLE ROUTES WITHIN NTUZUMA AS PER ROUTES 1 TO 4 ABOVE INTO KWAMASHU HIGHWAY(M25) RIGHT INTO THE N2 LEFT INTO INANDA ROAD (M21) INTO SEA COW LAKE ROAD RIGHT INTO NORTH COAST ROAD AND PROCEED TO THE END POINTS AS IN 1.1 ABOVE.</p> <p>FROM THE STARTING POINT IN 1.1 ABOVE INTO KWAMASHU HIGHWAY (M25) RIGHT INTO THE N2 LEFT INTO INANDA ROAD (M21) OFF RAMP LEFT INTO UMGENI ROAD (M19) ALONG UMGENI ROAD AND PROCEED TO THE END POINTS AS IN 1.1</p> <p>FROM THE STARTING POINT IN 1.1 ABOVE INTO KWAMASHU HIGHWAY RIGHT INTO THE N2 ALONG THE N2 LEFT INTO THE N3 ALONG THE N3 INTO OLD DUTCH ROAD (LEFT INTO CENTENARY ROAD AND PROCEED TO CENTENARY ROAD TAXI RANK OR INTO ALICE STREET RIGHT INTO SOLDIER'S WAY AND PROCEED TO SOLDIER'S WAY TAXI RANK.</p> <p>FROM THE STARTING POINT IN 1.1 ABOVE INTO KWAMASHU HIGHWAY (M25) INTO NORTH COAST ROAD INTO UMGENI ROAD LEFT INTO ARGYLE ROAD RIGHT INTO BRICKHILL ROAD INTO POINT ROAD RIGHT INTO BAY TERRACE RIGHT INTO STANGER STREET LEFT INTO ORDNANCE ROAD LEFT INTO SOLDIER'S WAY RIGHT INTO QUEEN STREET RIGHT INTO FIELD STREET AND PROCEED TO SOLDIER'S WAY TAXI RANK OR INTO LEOPOLD STREET RIGHT INTO WARWICK AVENUE INTO CENTENARY ROAD AND PROCEED TO CENTENARY ROAD TAXI RANK.</p>		
12.2	<p>2206MY2206RK00049296 - NTUZUMA TO PINETOWN</p> <p>FROM THE STARTING POINT ON ITHENDELE DRIVE NEAR KWANOZAZA SHOPPING CENTRE ALONG ANY OF THE INNER CIRCLE ROUTES 1 TO 4 WITHIN NTUZUMA TOWNSHIP ALONG ITHENDELE DRIVE LEFT INTO NTUZUMA ACCESS ROAD RIGHT INTO KWAMASHU HIGHWAY (M25) TURN RIGHT INTO THE N2 ALONG THE N2 LEFT INTO INANDA ROAD (M21) OFF RAMP RIGHT INTO UMGENI ROAD (M19) INTO ST JOHNS AVENUE RIGHT INTO OLD MAIN ROAD LEFT INTO MOODIE STREET RIGHT INTO HILL STREET AND PROCEED TO THE END POINT ON HILL STREET.</p> <p>AND</p> <p>FROM THE STARTING POINT ABOVE ALONG THE ROUTES INDICATED ABOVE RIGHT INTO THE N2 ALONG THE N2 INTO THE N3 INTO THE M13 RIGHT INTO OLD MAIN ROAD RIGHT INTO MOODIE STREET RIGHT INTO HILL STREET AND PROCEED TO THE END POINT ON HILL STREET.</p> <p>AND</p> <p>FROM THE STARTING POINT ABOVE ALONG THE ROUTES INDICATED ABOVE RIGHT INTO UMGENI ROAD (M19) ALONG THE M19 RIGHT INTO OTTO VOLEK ROAD LEFT INTO SHEPSTONE ROAD LEFT INTO REGENT STREET RIGHT INTO CHELSEA AVENUE LEFT INTO CHELSEA AVENUE LEFT INTO ESCOM ROAD RIGHT INTO OLD MAIN ROAD RIGHT INTO TRAFFORD ROAD LEFT INTO HILLCLIMB ROAD LEFT INTO KYALAMI ROAD INTO CIRCUIT ROAD LEFT INTO MALCOLM ROAD LEFT INTO ALBERT ROAD LEFT INTO ALEXANDER ROAD LEFT INTO OLD MAIN ROAD RIGHT INTO MOODIE STREET RIGHT INTO HILL STREET AND PROCEED TO THE TAXI RANK ON HILL STREET.</p>		
12.3	<p>2206MY2206U200049297 - NTUZUMA TO VERULAM</p> <p>FROM THE STARTING POINT (ITHENDELE DRIVE TAXI RANK) NEAR KWANOZAZA SHOPPING CENTRE ALONG ANY OF THE INNER CIRCLE ROUTES WITHIN NTUZUMA TOWNSHIP ALONG ITHENDELE DRIVE LEFT INTO NTUZUMA ACCESS ROAD RIGHT INTO KWAMASHU HIGHWAY (M25) ALONG THE M25 LEFT INTO R102 PASS WHITE HOUSE SHOPPING CENTRE ALONG R102 RIGHT INTO WICK STREET LEFT INTO IRELAND STREET AND PROCEED TO AN APPROVED TAXI RANK ON IRELAND STREET.</p> <p>ALTERNATIVE ROUTE ALONG THE SAME ROUTE ABOVE INTO NTUZUMA ACCESS ROAD INTO INDUSTRIAL PARK ROAD LEFT INTO PHOENIX HIGHWAY LEFT INTO R102 AND PROCEED TO VERULAM AS PER THE ABOVE ROUTE.</p> <p>RESTRICTION: NO PICKING UP OF PASSENGERS ON PHOENIX HIGHWAY.</p>		
12.4	<p>2206MY2206SA00049298 - NTUZUMA TO PHOENIX (UMHLANGA)</p> <p>FROM THE STARTING POINT (ITHENDELE DRIVE TAXI RANK) NEAR KWANOZAZA SHOPPING CENTRE ALONG ANY OF THE INNER CIRCLE ROUTES 1 TO 4 WITHIN NTUZUMA TOWNSHIP ALONG ITHENDELE DRIVE LEFT INTO NTUZUMA ACCESS ROAD INTO INDUSTRIAL PARK ROAD LEFT INTO PHOENIX HIGHWAY RIGHT INTO INTO M41 LEFT INTO UMHLANGA ROCKS DRIVE INTO LIGHTHOUSE ROAD LEFT INTO TANAGER WAY RIGHT INTO LAGOON DRIVE RIGHT INTO LIGHT HOUSE ROAD LEFT INTO AN ON RAMP TO THE M4 RIGHT INTO ARGYLE ROAD LEFT INTO UMGENI ROAD LEFT INTO UMGENI ROAD AND PROCEED TO THE RANK (S) AS PER ANY OF THE ROUTES (1.1 TO 1.5) ALTERNATIVE ROUTE ALONG THE M25 LEFT INTO THE N2 RIGHT INTO THE M41 AND PROCEED AS PER THE ABOVE ROUTE.</p>		
12.5	<p>21004R2206MY00049299 - DURBAN TO NTUZUMA</p> <p>FROM SOLDIER'S WAY TAXI RANK RIGHT INTO FIELD STREET INTO ALBERT STREET INTO UMGENI ROAD INTO NORTH COAST ROAD INTO KWAMASHU HIGHWAY (M25) LEFT INTO NTUZUMA ACCESS ROAD ALONG NTUZUMA ACCESS ROAD RIGHT INTO ITHENDELE DRIVE AND PROCEED TO NTUZUMA ALONG ANY OF THE INNER CIRCLE ROUTES WITHIN NTUZUMA.</p> <p>FROM CENTENARY ROAD TAXI RANK RIGHT INTO MARKET ROAD LEFT INTO ALICE STREET LEFT INTO ALBERT STREET INTO UMGENI ROAD INTO NORTH COAST ROAD INTO KWAMASHU HIGHWAY (M25) AND PROCEED TO THE END POINT ALONG ROUTES IN 5.1 ABOVE.</p> <p>FROM SOLDIER'S WAY TAXI RANK RIGHT INTO FIELD STREET LEFT INTO LEOPOLD STREET INTO CANONGATE ROAD OR FROM CENTENARY ROAD TAXI RANK RIGHT INTO MARKET ROAD RIGHT INTO LEOPOLD STREET INTO CANONGATE ROAD INTO THE WESTERN FREEWAY (N3) INTO THE N2 LEFT INTO KWAMASHU HIGHWAY (M25) AND PROCEED TO THE END POINT ALONG ROUTES IN 5.1 ABOVE.</p>		



## transport

Department:  
Transport  
Province of KwaZulu-Natal

## GAZETTE

LGKZNG20-2019-AUG

REGION: ALL

<b>12.6</b>	<p>2206S92206MY00049300 - KWAMASHU TO NTUZUMA</p> <p>FROM KWAMASHU MAIN TAXI RANK ON MALANDELA ROAD, INTO BHEJANE ROAD, LEFT INTO NYALA ROAD, INTO ITHENDELE DRIVE AND PROCEED TO THE INNER CIRCLE ROUTES WITHIN NTUZUMA AND TO THE RANK ON ITHENDELE DRIVE NEAR BHEKUZULU DRIVE.</p> <p>6.1.1 ALTERNATIVE ROUTE FROM KWAMASHU MAIN TAXI RANK ON MALANDELA ROAD, INTO BHEJANE ROAD, LEFT INTO NYALA ROAD, INTO UNDIYAZANA GROVE, INTO INGCEBO DRIVE, RIGHT INTO IBHUCU DRIVE, RIGHT INTO UMBHALANE, RIGHT INTO IHOBHE AVENUE, LEFT INTO ITHENDELE DRIVE AND PROCEED TO THE INNER CIRCLE ROUTES WITHIN NTUZUMA TAKE-OUT AND TO THE END POINT ON ITHENDELE DRIVE NEAR BHEKUZULU DROVE.</p> <p>6.2. BESTER'S TAXI RANK TO NTUZUMA FROM BESTER'S TAXI RANK, LEFT INTO NTUZUMA ACCESS ROAD, RIGHT INTO ITHENDELE DRIVE AND PROCEED TO ANY OF THE INNER CIRCLE ROUTE(S) 1 TO 4 ABOVE, AND TO THE END POINT ON ITHENDELE DRIVE AND BHEKUZULU DRIVE TAXI RANK.</p> <p>6.3. KWAMASHU CROSSROADS TO NTUZUMA FROM KWAMASHU CROSSROADS TAXI RANK, LEFT INTO MALANDELA ROAD, LEFT INTO KWAMASHU HIGHWAY (M25), LEFT INTO NTUZUMA ACCESS ROAD, RIGHT INTO ITHENDELE DRIVE AND PROCEED TO ANY OF THE INNER CIRCLE ROUTE(S) 1 TO 4 ABOVE, UNTIL THE END POINT ON ITHENDELE NEAR BHEKUZULU DRIVE TAXI RANK.</p>
-------------	--

**CONTINUES ON PAGE 130 - PART 2**



KWAZULU-NATAL PROVINCE  
KWAZULU-NATAL PROVINSIE  
ISIFUNDAZWE SAKWAZULU-NATALI

**Provincial Gazette • Provinsiale Koerant • Igazethi Yesifundazwe**

*(Registered at the post office as a newspaper) • (As 'n nuusblad by die poskantoor geregistreer)*  
*(Irejistiwee njengephephandaba eposihhovisi)*

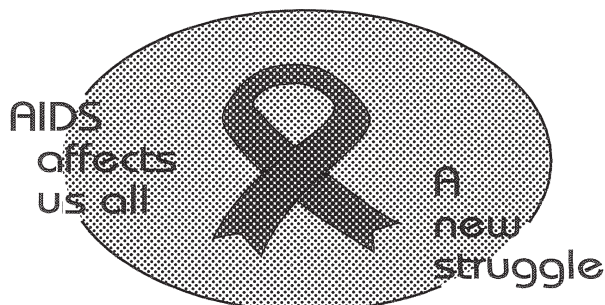
Vol. 13

PIETERMARITZBURG  
5 SEPTEMBER 2019  
5 SEPTEMBER 2019  
5 KUMANDULO 2019

No. 2116

**PART 2 OF 3**

**We all have the power to prevent AIDS**



**AIDS  
HELPLINE**

**0800 012 322**

DEPARTMENT OF HEALTH

**Prevention is the cure**

N.B. The Government Printing Works will not be held responsible for the quality of "Hard Copies" or "Electronic Files" submitted for publication purposes

ISSN 1994-4558



9 771994 455008

02116





## transport

Department:  
Transport  
Province of KwaZulu-Natal

## GAZETTE

LGKZNG20-2019-AUG

REGION: ALL

1)	<b>Application Number:</b> APP0114556	2)	<b>Gazette Number:</b> LGKZNG20-2019-AUG
3)	<b>Applicant:</b> ZP DUBE <b>ID NO.</b> 7510150459080 <b>Association:</b> NTSHONGWENI TAXI ASSOCIATION	4)	<b>Applicant Address:</b> P O BOX 54200 KLOOF DURBAN KWA-ZULU NATAL 3650
5)	<b>Existing Licence Holder:</b> NOT APPLICABLE <b>ID NO.</b> NOT APPLICABLE	6)	<b>Existing Licence Holder Address:</b> NOT APPLICABLE
7)	<b>Type of application:</b> NEW OPERATING LICENCE	8)	<b>Operating Licence Number:</b> LGKZN1503000433
9)	<b>Vehicle Type:</b> MINIBUS	10)	1 X 15 (SEATED) + 0 (STANDING)
11)	<b>Region:</b> DURBAN WEST		
12.1	<p>2206RK2206RK00050314 - NTSHONGWENI - PINETOWN: FROM NTSHONGWENI TAXI RANK, LEFT INTO D210 NTSHONGWENI ROAD PASS MNCADODO BRIDGE, LEFT INTO D359, RIGHT INTO P551 BECOMING KASSIER ROAD, LEFT TURN P454 / J.B. MCINTOSH ROAD SUMMERVELD AND RETURN BACK INTO KASSIER ROAD, PASS N3 BRIDGE, PASS POLO PONY GARAGE, PASS M13, LEFT TURN INTO FRASER ROAD AND BACK, PROCEED ALONG KASSIER ROAD AND TO ASSAGAY AND HILLCREST, RIGHT TURN INTO R103/ OLD MAIN ROAD, RIGHT TURN INTO AZALIA ROAD TO PETROL FILING STATION (PICK UP AND DROP OFF) AND PROCEED, LEFT INTO MARGARETS STREET RIGHT INTO R103/ OLD MAIN ROAD, LEFT TURN INTO M13 FROM KASSIER ROAD RIGHT TURN INTO M13, LEFT TURN OFF RAMP INTO SHONGWENI ROAD INTO HILLCREST TURN AROUND AZALIA ROAD LEFT INTO R103/ OLD MAIN ROAD, LEFT TURN INTO M13, PASS EVERTON, GILLITS, PASS MAYTIME STORES KLOOF, LEFT TURN INTO VILLAGE ROAD, RIGHT ON - RAMP INTO M13, LEFT TURN INTO M31/OLD MAIN ROAD, RIGHT TURN INTO ANDERSON ROAD AND RIGHT INTO ANDERSON ROAD TAXI RANK, PICK AND DROP AND RETURN ALONG THE SAME ROUTE IN REVERSE. ALTERNATIVE ROUTE FROM M13 KLOOF AREA TURN INTO PIONNEER ROAD, INTO WYEBANK ROAD (M39), RIGHT TURN INTO GLAMIS ROAD (M39), RIGHT TURN INTO BOSSE STREET, RIGHT TURN INTO BOHMER ROAD, STRAIGHT INTO HIGH STREET, RIGHT TURN INTO CAMPBELL ROAD, BECOMING GLENUGIE ROAD, RIGHT INTO KINGS ROAD, RIGHT TURN INTO M13/ OLD MAIN ROAD, LEFT TURN INTO ANDERSON ROAD AND RIGHT INTO ANDERSON ROAD TAXI RANK AND RETURN ALONG THE SAME ROUTE IN REVERSE. BUX FARM TO PINETOWN FROM BUX FARM TAXI RANK, RIGHT TURN INTO D755, RIGHT TURN INTO CLIFFDDALE ROAD/ P504, LEFT TURN INTO KASSIER ROAD AND PROCEED TO PINETOWN ALONG ALL MENTIONED ROUTES</p>		
12.2	<p>2202L622065P00050315 - FROM NTSHONGWENI TO KELLY ROAD TAXI RANK, HAMMERSDALE DIRECT, ALONG MPUMALANGA/HAMMERSDALE MAIN ROAD DIRECT AND RETURN. 1.2 ABOVE, AND RETURN.</p>		



# transport

Department:  
Transport  
Province of KwaZulu-Natal

# GAZETTE

LGKZNG20-2019-AUG

REGION: ALL

1) <b>Application Number:</b> APP0114563	2) <b>Gazette Number:</b> LGKZNG20-2019-AUG
3) <b>Applicant:</b> L ZULU <b>ID NO.</b> 9407125771087 <b>Association:</b> MOLWENI WYEBANK TAXI ASSOCIATION	4) <b>Applicant Address:</b> 4888 FLOWER LANE WYEBANK 3610
5) <b>Existing Licence Holder:</b> M NGCOBO <b>ID NO.</b> 7203285662089	6) <b>Existing Licence Holder Address:</b> 4888 FLOWER LANE WYEBANK, PINETOWN KWAZULU NATAL KWA-ZULU NATAL 3610
7) <b>Type of application:</b> DECEASED TRANSFER	8) <b>Operating Licence Number:</b> LGKZN1503000461
9) <b>Vehicle Type:</b> MINIBUS	10) 1 X 13 (SEATED) + 0 (STANDING)
11) <b>Region:</b> DURBAN WEST	
12.1	2206O52206OY00047572 - MOLWENI TO HILLCREST. FROM MOLWENI TAXI RANK TURN RIGHT TO INANDA ROAD AND TURN LEFT OLD MAIN ROAD (R103) PROCEED TO A TAXI STOP NEAR BUS TOYOTA AND THEN TURN BACK AT ASHLEY DRIVE TO HILLCREST TAXI RANK AND RETURN TO MOLWENI BY THE SAME ROUTE.
12.2	2206O52206PE00047575 - MOLWENI TO WATERFALL. FROM MOLWENI TAXI RANK, TURN RIGHT TO INANDA ROAD AND TURN LEFT TO LINK RD AND THEN TURN RIGHT TO ROCK ROAD AND THEN TURN RIGHT INTO INANDA ROAD AND DRIVE INTO WATERFALL TAXI RANK AND THEN BACK TO MOLWENI TAXI RANK ALONG THE SAME ROUTE.
12.3	2206NE2206RK00047577 - HILLCREST TO PINETOWN. FROM HILLCREST TAXI RANK LEFT INANDA ROAD, LEFT OLD MAIN ROAD, TURN LEFT TO M13 AND TURN LEFT TO OLD MAIN ROAD AND THEN TURN RIGHT TO ANDERSON ROAD AND INTO ANDERSON ROAD TAXI RANK AND RETURN TO HILLCREST TAXI RANK.
12.4	2206O52206OY00047578 - MOLWENI TO KLOOF FROM MOLWENI TAXI RANK TURN RIGHT TO INANDA ROAD AND TURN LEFT TO LINK ROAD AND TURN RIGHT INTO BRIDLE ROAD AND PROCEED PAST KRANSKLOOF NATURE RESERVE PROCEED ON KLOOF FALLS ROAD INTO CHURCH ROAD TURN RIGHT INTO OLD MAIN ROAD INTO VILLAGE SHOPPING CENTRE AND RETURN.
12.5	2206O52206LS00047579 - MOLWENI TO DURBAN AND RETURN FROM MOLWENI TAXI RANK TURN RIGHT TO INANDA ROAD, LEFT OLD MAIN ROAD THEN TURN LEFT INTO M13 AND LEFT INTO N3 AT PARADISE VALLEY AND PROCEED INTO DURBAN, TURN LEFT INTO BEREA ROAD NORTH, INTO OLD DUTCH ROAD, TURN RIGHT INTO MARKET ROAD, RIGHT INTO UNIVERSITY AVENUE, RIGHT TO LANCERS ROAD, RIGHT INTO WILLS ROAD PROCEED INTO THE ALLOCATED TAXI RANK.  RETURN. FROM WILLS ROAD TAXI RANK, RIGHT INTO WARWICK AVENUE / MARKET ROAD, LEFT INTO WEST STREET, LEFT INTO RUSSEL STREET AND PROCEED DIRECTLY TO THE WESTERN FREEWAY (N3) AND RETURN TO MOLWENI TAXI RANK ALONG THE SAME ROUTE IN THE OPPOSITE DIRECTION.
12.6	2206OZ2206PA00047581 - WYEBANK TO NEW GERMANY - PINETOWN AND RETURN FROM WYEBANK TAXI RANK TURN LEFT TO HILLTOP ROAD, AND TURN LEFT INTO CRESCENT THEN TURN RIGHT INTO HILLTOP ROAD, TURN RIGHT INTO WYEBANK ROAD, AND TURN LEFT INTO GLAMIS ROAD, THEN CROSS INTO SANDER ROAD AND TURN LEFT INTO CONVENTRY AVENUE AND LEFT INTO SHEPSTONE ROAD, RIGHT INTO BLASE ROAD AND TURN RIGHT INTO CHELSEA AVENUE AND LEFT INTO ESCOM ROAD, LEFT VALLEY VIEW ROAD, RIGHT INTO LENNER ROAD, LEFT INTO FALCON ROAD, RIGHT INTO OTTO VOLEK ROAD, THEN PROCEED ON STAPLETON ROAD, RIGHT INTO OLD MAIN ROAD, RIGHT INTO ESCOM ROAD, LEFT INTO SUFFERT STREET, RIGHT INTO MASON STREET, RIGHT INTO OPPENHEIMER STREET, LEFT INTO DEVON ROAD RIGHT INTO OPPENHEIMER STREET, RIGHT INTO BEVVIS ROAD, LEFT INTO CHERRY ROAD, LEFT INTO HENWOOD ROAD AND TURN AROUND ON HENWOOD ROAD TO REJOIN CHERRY ROAD, LEFT INTO CHERRY ROAD, LEFT INTO CROMPTON STREET, RIGHT INTO HALIFAX ROAD TO REJOIN CROMPTON STREET ALONG CROMPTON STREET, RIGHT INTO SCOTT ROAD, LEFT INTO MANORS ROAD, LEFT INTO GLENUGIE ROAD, THEN PROCEED ON MOODIE STREET, RIGHT INTO HILL STREET THEN JOIN ANDERSON ROAD AND RANK AT ANDERSON ROAD TAXI RANK AND RETURN TO WYBANK ALONG THE SAME ROUTE.
12.7	2206OZ2206RK00047582 - WYEBANK TO PINETOWN AND RETURN 8.1 FROM WYEBANK TAXI RANK TURN LEFT TO CIRCLE DRIVE, PROCEED AND TURN RIGHT TO ORCHID AVENUE AND TURN LEFT INTO DAISY LANE AND TURN RIGHT INTO ALMOND AVENUE AND RIGHT INTO ALOE AVENUE AND LEFT INTO CHERRY ROAD, AND TURN RIGHT INTO CIRCLE DRIVE AND RIGHT INTO WYEBANK ROAD AND TURN RIGHT INTO THUTHUKA DRIVE AND LEFT INTO WYEBANK ROAD, RIGHT INTO UMUNGA ROAD, LEFT UMUNGA ROAD RIGHT MDONI CRESCENT, LEFT UMUNGA ROAD, RIGHT WYBANK ROAD THEN TURN LEFT INTO GLAMIS ROAD AND TURN RIGHT INTO GORDON PIRRIE CRESCENT AND RIGHT INTO GLAMIS ROAD THEN TURN RIGHT INTO BOSSE STREET AND RIGHT INTO BOHMER ROAD CROSS INTO HIGH STREET, TURN RIGHT INTO CAMPBELL ROAD WHICH BECOMES GLENUGIE ROAD AND TURN RIGHT INTO KINGS ROAD AND LEFT INTO ANDERSON ROAD INTO ANDERSON ROAD TAXI RANK AND RETURN BY THE SAME ROUTE TO WYBANK TAXI RANK. 8.2 FROM WYBANK TAXI RANK TURN LEFT INTO UMUNGA ROAD, THEN TURN RIGHT INTO UMDONI CRESCENT AND TURN LEFT INTO UMUNGA ROAD AND LEFT INTO WYBANK ROAD AND RIGHT INTO THUTHUKA DRIVE AND LEFT INTO WYBANK ROAD, THEN LEFT INTO GLAMIS ROAD, TURN RIGHT INTO BOSSE STREET, RIGHT INTO BOHMER ROAD THEN CROSS INTO HIGH SREET AND RIGHT INTO MANORS ROAD AND RIGHT INTO DOONE ROAD, LEFT INTO BEARE DRIVE, CROSS TO JOIN FAIRVIEW CRESCENT AND RIGHT INTO FERNLEIGH ROAD LEFT INTO TYRONE SPY, RIGHT INTO PADFIELD ROAD AND LEFT INTO MANORS ROAD, TURN RIGHT INTO GLENUGIE ROAD AND TURN RIGHT INTO KINGS ROAD AND LEFT INTO ANDERSON ROAD INTO ANDERSON ROAD TAXI RANK AND RETURN BY THE SAME ROUTE TO WYBANK TAXI RANK. 8.3 FROM WYBANK TAXI RANK TURN RIGHT INTO DAHLIA DRIVE, RIGHT INTO ZAMOKUHLE ROAD AND TURN RIGHT INTO ROCK AND TURN RIGHT INTO WYBANK ROAD, RIGHT INTO MARIEVALE DRIVE AND TURN RIGHT INTO KRANTZVIEW ROAD AND TURN LEFT INTO EDWIN SWALES ROAD AND PROCEED INTO KLOOFLANDS ROAD AND LEFT INTO BUCKINGHAM ROAD AND LEFT INTO EMOLWENI ROAD AND RIGHT INTO DAN PIENAAR ROAD, LEFT INTO DOUGLAS ROAD AND TURN LEFT INTO KLOOF FALLS ROAD AND RIGHT INTO IMPANGELE ROAD, TURN LEFT INTO ABELIA ROAD AND RIGHT INTO CHURCH ROAD, PROCEED TO WILLINGDON AVENUE TURN RIGHT INTO PIONEER ROAD, PROCEED INTO OLD MAIN ROAD, AND TURN LEFT INTO VILLAGE ROAD LEFT INTO M13 AND TURN LEFT INTO OLD MAIN ROAD AND RIGHT INTO ANDERSON ROAD INTO ANDERSON TAXI RANK AND RETURN BY THE SAME ROUTE TO WYBANK TAXI RANK.



## transport

Department:  
Transport  
Province of KwaZulu-Natal

## GAZETTE

LGKZNG20-2019-AUG

REGION: ALL

12.8	2206OZ2206R400049196 - 9 WYEBANK AND WESTMEAD AND RETURN FROM WYEBANK TAXI RANK TURN RIGHT INTO FANNIN ROAD, PROCEED TO UMGABABA ROAD AND TURN BACK BY THE SAME ROAD AND TURN RIGHT INTO WYEBANK ROAD, PROCEED TO PIONEER ROAD, TURN LEFT INTO M13 AND RIGHT INTO RICHMOND ROAD, TURN RIGHT TO TRAFFORD ROAD, HILLCLIMB ROAD INTO GOODWOOD ROAD, PROCEED TO P.M.C. GROUP AND RETURN BY THE SAME ROUTE AND TURN RIGHT INTO HILLCLIMB ROAD, TURN LEFT INTO SUKUZA ROAD, TURN RIGHT INTO KYLAMI ROAD, TURN LEFT INTO CIRCUIT ROAD AND TURN LEFT INTO MALCOLM ROAD, TURN RIGHT INTO ALBERT ROAD, TURN LEFT INTO WESTMEAD ROAD AND TURN LEFT INTO RICHMOND ROAD, CROSS INTO OLD MAIN ROAD AND TURN RIGHT INTO ANDERSON ROAD INTO ANDERSON ROAD TAXI RANK AND RETURN TO WYEBANK ALONG THE SAME ROUTE.
12.9	2206OZ21004R00049197 - WYEBANK TO DURBAN AND RETURN. FROM MOLWENI TAXI RANK PROCEED BY WYBANK ROAD,TURN LEFT INTO GLAMIS ROAD,CROSS TO SANDER ROAD,TURN LEFT INTO CONVENTRY AVENUE,TURN RIGHT INTO SHEPSTONE ROAD,TURN LEFT INTO OLD MAIN ROAD,TURN RIGHT INTO STAPLETON ROAD,LEFT INTO M13 JOIN N3 TOWARDS DURBAN,LEFT INTO BEREA ROAD NORTH,PROCEED TO JOIN OLD DUTCH ROAD,RIGHT INTO MARKET ROAD,RIGHT INTO UNIVERSITY AVENUE,RIGHT INTO LANCERS LANE,RIGHT INTO WILLS ROAD AND RANK AT WILLS ROAD TAXI RANK. RETURN ALONG WARWICK AVENUE/MARKET ROAD,LEFT INTO WEST STREET,LEFT INTO RUSSEL STREET AND PROCEED DIRECTLY INTO WESTERN FREEWAY (N3)AND RETURN TO MOLWENI TAXI RANKALONG THE SAME ROUTE IN THE OPPOSITE DIRECTION.
12.10	2206RK2206RK00047568 - 1. MOLWENI TO PINETOWN. FROM MOLWENI TAXI RANK TURN RIGHT TO INANDA ROAD AND PROCEED PASS WATERFALL TO HILLCREST THEN TURN LEFT TO OLD MAIN ROAD AND LEFT TO M13 PROCEED AND TURN LEFT INTO OLD MAIN ROAD AND TURN RIGHT TO ANDERSON RD. INTO ANDERSON RD. TAXI RANK AND RETURN TO MOLWENI.
12.11	2206RK2206RK00047569 - 2. MOLWENI TO NEW GERMANY. FROM MOLWENI TAXI RANK TURN RIGHT TO INANDA ROAD PROCEED TURN LEFT OLD MAIN RD. AND TURN LEFT TO M13 AND TURN LEFT TO OLD MAIN ROAD IN PINETOWN AND TURN LEFT TO GLENUGIE RD. AND THEN TURN RIGHT TO LAUTH ROAD AND TURN LEFT TO CROMPTON STREET AND THEN LEFT TO SHEPSTONE RD. TO NEW GERMANY AND TURN AROUND AND RETURN BY THE SAME ROUTE.
12.12	2206RK2206R400047571 - 3. MOLWENI TO WESTMEAD. FROM MOLWENI TAXI RANK TURN RIGHT TO INANDA RD. TURN LEFT OLD MAIN ROAD AND TURN LEFT TO M13 TURN RIGHT TO RICHMOND ROAD LEFT TO TRAFFORD ROAD LEFT TO ALEXANDER ROAD, LEFT ALEXANDER ROAD AND RETURN BY THE SAME ROUTE.



# transport

Department:  
Transport  
Province of KwaZulu-Natal

# GAZETTE

LGKZNG20-2019-AUG  
REGION: ALL

1) <b>Application Number:</b> APP0114569	2) <b>Gazette Number:</b> LGKZNG20-2019-AUG
3) <b>Applicant:</b> BJ MDLULI <b>ID NO.</b> 7501016443087 <b>Association:</b> GLENHILLS & DISTRICT TAXI ASSOC STANGER	4) <b>Applicant Address:</b> P.O BOX 4192 KWADUKUZA 4450
5) <b>Existing Licence Holder:</b> GE SIKAKANE <b>ID NO.</b> 4609105237089	6) <b>Existing Licence Holder Address:</b> PO BOX 3955 STANGER KWA ZULU NATAL KWA-ZULU NATAL 4450
7) <b>Type of application:</b> NORMAL TRANSFER	8) <b>Operating Licence Number:</b> LGKZN0903000524
9) <b>Vehicle Type:</b> MINIBUS	10) 1 X 15 (SEATED) + 0 (STANDING)
11) <b>Region:</b> ILEMBE	
12.1	22027Q22027Q00146405 - STANGER TO HIGH RIDGE.  FROM STANGER TAXI RANK PICK AND DROP TURN RIGHT INTO BALCOMB STREET LEFT INTO CHIEF ALBERT LUTHULI STREET LEFT INTO INDUSTRIAL CRESCENT PASSING BUSY BAGS RIGHT INTO ENTERPRISE ROAD LEFT INTO CHIEF ALBERT LUTHULI STREET LEFT INTO HAYSOM ROAD LEFT THE R102 MAIN ROAD LEFT AT CAXTON ROAD HESTO HARNESS, LEFT INTO MILL ROAD PASSING BENS DIESEL TURN RIGHT INTO KING SHAKA STREET PROCEED AHEAD AT THE ROBOTS INTO FLAMBOYANT DRIVE, AT THE CEMETERY TURN RIGHT INTO YELLOWWOOD PARK DRIVE PARK, LEFT INTO BAUHINIA ROAD, THEN LEFT INTO HIBISCUS ROAD, TURN RIGHT INTO SUNNY PARK, TURN RIGHT INTO NORTH STREET, RIGHT INTO NORTHLANDS PARK, RIGHT AZALEA ROAD, TURN RIGHT INTO CENTENARY ROAD, LEFT INTO BERTHWELL DRIVE, LEFT AT HIGH STREET, RIGHT INTO SEAVIEW ROAD, RIGHT INTO HILL CRESCENT, RIGHT INTO MLSULTAN ROAD, INDIAN VILLAGE, TURN RIGHT INTO TENSING CLIM, RIGHT INTO VALLEY ROAD, PROCEED LEFT INTO GOODWILL RISE AND THEN RIGHT INTO GIBSON ROAD WARRENTON, TURN LEFT INTO SOLLY STREET, RIGHT INTO FARID STREET AND LEFT INTO EBRAHIM DRIVE, TURN LEFT INTO GERANIUM STREET, THEN RIGHT INTO MANOR DRIVE, STANGER MANOR, TURNING LEFT INTO LOTUS ROAD, RIGHT INTO IVY ROAD, RIGHT INTO LILY ROAD, THEN LEFT INTO CANNA ROAD WINDY HEIGHTS, PROCEED TURNING LEFT INTO ESSENWOOD PLACE, RIGHT INTO LILY ROAD, TURN LEFT INTO MANOR DRIVE, TURN LEFT INTO DOESBURG ROAD, DOESBURG AND AT THE BRIDGE TURN AROUND PROCEEDING INTO MANOR DRIVE, TURN LEFT INTO EBRAHIM DRIVE AND LEFT INTO ANISHA STREET.
12.2	2209QS2209QS00146399 - STANGER TO STANGER MANOR.  FROM STANGER TAXI RANK, TURN RIGHT INTO BALCOMB STREET, TURN RIGHT TO HULLETT STREET, TURN LEFT TO LINDLEY STREET, AND TURN LEFT TO MAHATMA GANDHI STREET STANGER MALL CAR PARK, TURN RIGHT TO CHIEF ALBERT LUTHULI STREET, TURN LEFT TO HIBISCUS STREET STREET, TURN LEFT TO SUNNY PARK, TURN RIGHT TO NORTH STREET, TURN LEFT TURN RIGHT TO NORTHLANDS PARK, TURN LEFT TO AZALEA ROAD OCEANVIEW, TURN RIGHT TO CENTENARY ROAD, TURN LEFT BILKIS STREET TURN RIGHT EBRAHIM DRIVE, TURN RIGHT TO ANISHA STREET TURN RUGHT TO RAJOO STREET, HIGH RIDGE, TURN RIGHT TO LAHER STREET, TURN LEFT TO SUGRA STEET, TURN RIGHT TO JOELAH DRIVE, TURN RIGHT TO MANOR DRIVE, TURN LEFT TO LILY ROAD, TURN RIGHT TO ESSENWOOD, TURN LEFT TO MIMOSA PLACE WINDY HEIGHTS TURN LEFT TO COALWOOD PLACE RIGHT TO HAWTHORN ROAD, TURN LEFT TO CANNA ROAD, TURN RIGHT TO MARIGOLD ROAD, TURN LEFT TO ORCHARD ROAD, TURN RIGHT TO IVY ROAD, TURN LEFT TO FLOWER ROAD, TURN RIGHT TO CANNA ROAD, TURN RIGHT TO DAFFORDIL ROAD STANGER MANOR AND RETURN TO STANGER TAXI RANK.
12.3	22027Q22027Q00146403 - STANGER TO GLENHILLS.  FROM STANGER TAXI RANK, TURN RIGHT INTO KING SHAKA STREET, TURN LEFT INTO HULLETT STREET. PICK UP PROCEED ALONG HULLETT STREET TO TOWNVIEW ROAD, PICK AND DROP ROCKY PARK, PICK AND DROP A SECTION DOUGLAS SHOP, PICK THEN PROCEED TO MARLANS, LEFT INTO MARS DRIVE, GLENHILLS TOWNSHIP, RIGHT INTO CANCER, RIGHT INTO GEMINI PROCEED THEN TURNING RIGHT INTO SAGITTARIUS DRIVE, PROCEED THEN TURN RIGHT TO GLENHILLS DRIVE, TURN LEFT INTO DICK ROAD, PROCEED THEN TURN RIGHT INTO COURT ROAD, LEFT INTO RIVERSIDE, LEFT INTO MURUGANS ROAD, RIGHT INTO OGLE ROAD LEFT INTO FAREWELL DRIVE, ROCKWELL DRIVE, ROCKY PARK RIGHT INTO VAN DER WAGEN DRIVE THEN LEFT INTO TOWNVIEW ROAD PROCEED THEN TURN LEFT INTO HULLETT STREET, TURN LEFT INTO HOSPITAL ROAD PASS THE HOSPITAL TURN RIGHT INTO MAHATMA GANDHI STREET PROCEED AND TURN LEFT INTO CHIEF ALBERT LUTHULI STREET PASSING TOP SHOP BALCOMB BARRICKS TURN AROUND, TURN RIGHT TOWARDS THE TRAINING CENTRE BACK TO GLENHILLS DRIVE PROCEEDING ALONG PALM HAVEN DRIVE TURNING LEFT INTO MERCURY ROAD RIGHT INTO NEPTUNE RIGHT INTO URANUS DRIVE, LEFT INTO PLUTO LEFT INTO ARIES CRESCENT LEFT INTO VENUS DRIVE PROCEED THEN TURN RIGHT INTO CAPROCORN STREET D SECTION AND SECTION AND RETURN BACK TO STANGER TAXI RANK. ALL ALONG THESE ROUTES ARE PICK AND DROP OFF POINTS.



## transport

Department:  
Transport  
Province of KwaZulu-Natal

## GAZETTE

LGKZNG20-2019-AUG

REGION: ALL

1)	<b>Application Number:</b> APP0114573	2)	<b>Gazette Number:</b> LGKZNG20-2019-AUG
3)	<b>Applicant:</b> M KHAN <b>ID NO.</b> 7106075195089 <b>Association:</b> GLENHILLS & DISTRICT TAXI ASSOC STANGER	4)	<b>Applicant Address:</b> P O BOX 2129 KWADUKUZA KWA-ZULU NATAL 4449
5)	<b>Existing Licence Holder:</b> NOT APPLICABLE <b>ID NO.</b> NOT APPLICABLE	6)	<b>Existing Licence Holder Address:</b> NOT APPLICABLE
7)	<b>Type of application:</b> NEW OPERATING LICENCE	8)	<b>Operating Licence Number:</b> 1355639
9)	<b>Vehicle Type:</b> MINIBUS TAXI	10)	1 X 9-16 (SEATED) + 0 (STANDING)
11)	<b>Region:</b> ILEMBE		
12.1	22027Q22027Q00146403 - STANGER TO GLENHILLS.  FROM STANGER TAXI RANK,TURN RIGHT INTO KING SHAKA STREET,TURN LEFT INTO HULLETT STREET,PICK UP PROCEED ALONG HULLETT STREET TO TOWNVIEW ROAD,PICK AND DROP ROCKY PARK,PICK AND DROP A SECTION DOUGLAS SHOP,PICK THEN PROCEED TO MARLANS,LEFT INTO MARS DRIVE,GLENHILLS TOWNSHIP,RIGHT INTO CANCER,RIGHT INTO GEMINI PROCEED THEN TURNING RIGHT INTO SAGITTARIUS DRIVE,PROCEED THEN TURN RIGHT TO GLENHILLS DRIVE,TURN LEFT INTO DICK ROAD,PROCEED THEN TURN RIGHT INTO COURT ROAD,LEFT INTO RIVERSIDE,LEFT INTO MURUGANS ROAD,RIGHT INTO OGLE ROAD LEFT INTO FAREWELL DRIVE,ROCKWELL DRIVE,ROCKY PARK RIGHT INTO VAN DER WAGEN DRIVE THEN LEFT INTO TOWNVIEW ROAD PROCEED THEN TURN LEFT INTO HULLETT STREET,TURN LEFT INTO HOSPITAL ROAD PASS THE HOSPITAL TURN RIGHT INTO MAHATMA GANDHI STREET PROCEED AND TURN LEFT INTO CHIEF ALBERT LUTHULI STREETPASSING TOP SHOP BALCOMB BARRICKS TURN AROUND,TURN RIGHT TOWARDS THE TRAINING CENTRE BACK TO GLENHILLS DRIVE PROCEEDING ALONG PALM HAVEN DRIVE TURNING LEFT INTO MERCURY ROAD RIGHT INTO NEPTUNE RIGHT INTO URANUS DRIVE,LEFT INTO PLUTO LEFT INTO ARIES CRESCENT LEFT INTO VENUS DRIVE PROCEED THEN TURN RIGHT INTO CAPROCORN STREET D SECTION AND SECTION AND RETURN BACK TO STANGER TAXI RANK.ALL ALONG THESE ROUTES ARE PICK AND DROP OFF POINTS.		
12.2	22027Q22027Q00146405 - STANGER TO HIGH RIDGE.  FROM STANGER TAXI RANK PICK AND DROP TURN RIGHT INTO BALCOMB STREET LEFT INTO CHIEF ALBERT LUTHULI STREET LEFT INTO INDUSTRIAL CRESCENT PASSING BUSY BAGS RIGHT INTO ENTERPRISE ROAD LEFT INTO CHIEF ALBERT LUTHULI STREET LEFT INTO HAYSOM ROAD LEFT THE R102 MAIN ROAD LEFT AT CAXTON ROAD HESTO HARNESS,LEFT INTO MILL ROAD PASSING BENS DIESEL TURN RIGHT INTO KING SHAKA STREET PROCEED AHEADAT THE ROBOTS INTO FLAMBOYANT DRIVE, AT THE CEMETERY TURN RIGHT INTO YELLOWWOOD PARK DRIVE PARK,LEFT INTO BAUHINIA ROAD, THEN LEFT INTO HIBISCUS ROAD,TURN RIGHT INTO SUNNY PARK,TURN RIGHT INTO NORTH STREET,RIGHT INTO NORTHLANDS PARK,RIGHT AZALEA ROAD,TURN RIGHT INTO CENTENARY ROAD,LEFT INTO BERTHWELL DRIVE,LEFT AT HIGH STREET,RIGHT INTO SEAVIEW ROAD,RIGHT INTO HILL CRESCENT,RIGHT INTO MLSULTAN ROAD,INDIAN VILLAGE,TURN RIGHT INTO TENSING CLIM,RIGHT INTO VALLEY ROAD,PROCEED LEFT INTO GOODWILL RISE AND THEN RIGHT INTO GIBSON ROAD WARRENTON,TURN LEFT INTO SOLLY STREET,RIGHT INTO FARID STREET AND LEFT INTO EBRAHIM DRIVE,TURN LEFT INTO GERANIUM STREET,THEN RIGHT INTO MANOR DRIVE,STANGER MANOR,TURNING LEFT INTO LOTUS ROAD,RIGHT INTO IVY ROAD,RIGHT INTO LILY ROAD,THEN LEFT INTO CANNA ROAD WINDY HEIGHTS,PROCEED TURNING LEFT INTO ESSENWOOD PLACE,RIGHT INTO LILY ROAD,TURN LEFT INTO MANOR DRIVE,TURN LEFT INTO DOESBURG ROAD,DOESBURG AND AT THE BRIDGE TURN AROUND PROCEEDING INTO MANOR DRIVE,TURN LEFT INTO EBRAHIM DRIVE AND LEFT INTO ANISHA STREET.		
12.3	2209QS2209QS00146399 - STANGER TO STANGER MANOR.  FROM STANGER TAXI RANK,TURN RIGHT INTO BALCOMB STREET,TURN RIGHT TO HULLETT STREET,TURN LEFT TO LINDLEY STREET,AND TURN LEFT TO MAHATMA GANDHI STREET STANGER MALL CAR PARK,TURN RIGHT TO CHIEF ALBERT LUTHULI STREET,TURN LEFT TO HIBISCUS STREET STREET,TURN LEFT TO SUNNY PARK,TURN RIGHT TO NORTH STREET,TURN LEFT TURN RIGHT TO NORTHLANDS PARK,TURN LEFT TO AZALEA ROAD OCEANVIEW,TURN RIGHT TO CENTENARY ROAD,TURN LEFT BILKIS STREET TURN RIGHT EBRAHIM DRIVE,TURN RIGHT TO ANISHA STREET TURN RUGHT TO RAJOO STREET,HIGH RIDGE,TURN RIGHT TO LAHER STREET,TURNLEFT TO SUGRA STEET ,TURN RIGHT TO JOELAH DRIVE,TURN RIGHT TO MANOR DRIVE,TURN LEFT TO LILY ROAD,TURN RIGHT TO ESSENWOOD,TURN LEFT TO MIMOSA PLACE WINDY HEIGHTS TURN LEFT TO COALWOOD PLACE RIGHT TO HAWTHORN ROAD,TURN LEFTTO CANNA ROAD,TURN RIGHT TO MARGOLD ROAD,TURN LEFT TO ORCHARD ROAD,TURN RIGHT TO IVY ROAD,TURN LEFT TO FLOWER ROAD,TURN RIGHT TO CANNA ROAD,TURN RIGHT TO DAFFORDIL ROAD STANGER MANOR AND RETURN TO STANGER TAXI RANK.		



# transport

Department:  
Transport  
Province of KwaZulu-Natal

# GAZETTE

LGKZNG20-2019-AUG

REGION: ALL

1)	<b>Application Number:</b> APP0114574	2)	<b>Gazette Number:</b> LGKZNG20-2019-AUG
3)	<b>Applicant:</b> D NAIDOO <b>ID NO.</b> 7408255096081 <b>Association:</b> GLENHILLS & DISTRICT TAXI ASSOC STANGER	4)	<b>Applicant Address:</b> 19 MERCURY STREET GLENHILLS 4449
5)	<b>Existing Licence Holder:</b> NOT APPLICABLE <b>ID NO.</b> NOT APPLICABLE	6)	<b>Existing Licence Holder Address:</b> NOT APPLICABLE
7)	<b>Type of application:</b> NEW OPERATING LICENCE	8)	<b>Operating Licence Number:</b> 1259548
9)	<b>Vehicle Type:</b> MINIBUS	10)	1 X 15 (SEATED) + 0 (STANDING)
11)	<b>Region:</b> ILEMBE		
12.1	22027Q22027Q00146403 - STANGER TO GLENHILLS.  FROM STANGER TAXI RANK,TURN RIGHT INTO KING SHAKA STREET,TURN LEFT INTO HULLETT STREET,PICK UP PROCEED ALONG HULLETT STREET TO TOWNVIEW ROAD,PICK AND DROP ROCKY PARK,PICK AND DROP A SECTION DOUGLAS SHOP,PICK THEN PROCEED TO MARLANS,LEFT INTO MARS DRIVE,GLENHILLS TOWNSHIP,RIGHT INTO CANCER,RIGHT INTO GEMINI PROCEED THEN TURNING RIGHT INTO SAGITTARIUS DRIVE,PROCEED THEN TURN RIGHT TO GLENHILLS DRIVE,TURN LEFT INTO DICK ROAD,PROCEED THEN TURN RIGHT INTO COURT ROAD,LEFT INTO RIVERSIDE,LEFT INTO MURUGAN'S ROAD,RIGHT INTO OGLE ROAD LEFT INTO FAREWELL DRIVE,ROCKWELL DRIVE,ROCKY PARK RIGHT INTO VAN DER WAGEN DRIVE THEN LEFT INTO TOWNVIEW ROAD PROCEED THEN TURN LEFT INTO HULLETT STREET,TURN LEFT INTO HOSPITAL ROAD PASS THE HOSPITAL TURN RIGHT INTO MAHATMA GANDHI STREET PROCEED AND TURN LEFT INTO CHIEF ALBERT LUTHULI STREETPASSING TOP SHOP BALCOMB BARRICKS TURN AROUND,TURN RIGHT TOWARDS THE TRAINING CENTRE BACK TO GLENHILLS DRIVE PROCEEDING ALONG PALM HAVEN DRIVE TURNING LEFT INTO MERCURY ROAD RIGHT INTO NEPTUNE RIGHT INTO URANUS DRIVE,LEFT INTO PLUTO LEFT INTO ARIES CRESCENT LEFT INTO VENUS DRIVE PROCEED THEN TURN RIGHT INTO CAPROCORN STREET D SECTION AND SECTION AND RETURN BACK TO STANGER TAXI RANK.ALL ALONG THESE ROUTES ARE PICK AND DROP OFF POINTS.		
12.2	22027Q22027Q00146405 - STANGER TO HIGH RIDGE.  FROM STANGER TAXI RANK PICK AND DROP TURN RIGHT INTO BALCOMB STREET LEFT INTO CHIEF ALBERT LUTHULI STREET LEFT INTO INDUSTRIAL CRESCENT PASSING BUSY BAGS RIGHT INTO ENTERPRISE ROAD LEFT INTO CHIEF ALBERT LUTHULI STREET LEFT INTO HAYSOM ROAD LEFT THE R102 MAIN ROAD LEFT AT CAXTON ROAD HESTO HARNESS,LEFT INTO MILL ROAD PASSING BENS DIESEL TURN RIGHT INTO KING SHAKA STREET PROCEED AHEADAT THE ROBOTS INTO FLAMBOYANT DRIVE, AT THE CEMETERY TURN RIGHT INTO YELLOWWOOD PARK DRIVE PARK,LEFT INTO BAUJINIA ROAD,THEN LEFT INTO HIBISCUS ROAD,TURN RIGHT INTO SUNNY PARK,TURN RIGHT INTO NORTH STREET,RIGHT INTO NORTHLANDS PARK,RIGHT AZALEA ROAD,TURN RIGHT INTO CENTENARY ROAD,LEFT INTO BERTHWELL DRIVE,LEFT AT HIGH STREET,RIGHT INTO SEAVIEW ROAD,RIGHT INTO HILL CRESCENT,RIGHT INTO MLSULTAN ROAD,INDIAN VILLAGE,TURN RIGHT INTO TENSING CLIM,RIGHT INTO VALLEY ROAD,PROCEED LEFT INTO GOODWILL RISE AND THEN RIGHT INTO GIBSON ROAD WARRENTON,TURN LEFT INTO SOLLY STREET,RIGHT INTO FARID STREET AND LEFT INTO EBRAHIM DRIVE,TURN LEFT INTO GERANIUM STREET,THEN RIGHT INTO MANOR DRIVE,STANGER MANOR,TURNING LEFT INTO LOTUS ROAD,RIGHT INTO IVY ROAD,RIGHT INTO LILY ROAD,THEN LEFT INTO CANNA ROAD WINDY HEIGHTS,PROCEED TURNING LEFT INTO ESSENWOOD PLACE,RIGHT INTO LILY ROAD,TURN LEFT INTO MANOR DRIVE,TURN LEFT INTO DOESBURG ROAD,DOESBURG AND AT THE BRIDGE TURN AROUND PROCEEDING INTO MANOR DRIVE,TURN LEFT INTO EBRAHIM DRIVE AND LEFT INTO ANISHA STREET.		
12.3	2209QS2209QS00146399 - STANGER TO STANGER MANOR.  FROM STANGER TAXI RANK,TURN RIGHT INTO BALCOMB STREET,TURN RGH TO HULLETT STREET,TURN LEFT TO LINDLEY STREET,AND TURN LEFT TO MAHATMA GANDHI STREET STANGER MALL CAR PARK,TURN RIGHT TO CHIEF ALBERT LUTHULI STREET,TURN LEFT TO HIBISCUS STREET STREET,TURN LEFT TO SUNNY PARK,TURN RIGHT TO NORTH STREET,TURN LEFT TURN RIGHT TO NORTHLANDS PARK,TURN LEFT TO AZALEA ROAD OCEANVIEW,TURN RIGHT TO CENTENARY ROAD,TURN LEFT BILKIS STREET TURN RIGHT EBRAHIM DRIVE,TURN RIGHT TO ANISHA STREET TURN RUGHT TO RAJOO STREET,HIGH RIDGE,TURN RIGHT TO LAHER STREET,TURNLEFT TO SUGRA STEET ,TURN RIGHT TO JOELAH DRIVE,TURN RIGHT TO MANOR DRIVE,TURN LEFT TO LILY ROAD,TURN RIGHT TO ESSENWOOD,TURN LEFT TO MIMOSA PLACE WINDY HEIGHTS TURN LEFT TO COALWOOD PLACE RIGHT TO HAWTHORN ROAD,TURN LEFTTO CANNA ROAD,TURN RIGHT TO MARGOLD ROAD,TURN LEFT TO ORCHARD ROAD,TURN RIGHT TO IVY ROAD,TURN LEFT TO FLOWER ROAD,TURN RIGHT TO CANNA ROAD,TURN RIGHT TO DAFFORDIL ROAD STANGER MANOR AND RETURN TO STANGER TAXI RANK.		



## transport

Department:  
Transport  
Province of KwaZulu-Natal

## GAZETTE

LGKZNG20-2019-AUG

REGION: ALL

1)	<b>Application Number:</b> APP0114580	2)	<b>Gazette Number:</b> LGKZNG20-2019-AUG
3)	<b>Applicant:</b> M KHAN <b>ID NO.</b> 7106075195089 <b>Association:</b> GLENHILLS & DISTRICT TAXI ASSOC STANGER	4)	<b>Applicant Address:</b> P.O BOX 2129 KWADUKUZA 4450
5)	<b>Existing Licence Holder:</b> NOT APPLICABLE <b>ID NO.</b> NOT APPLICABLE	6)	<b>Existing Licence Holder Address:</b> NOT APPLICABLE
7)	<b>Type of application:</b> NEW OPERATING LICENCE	8)	<b>Operating Licence Number:</b> 1355638
9)	<b>Vehicle Type:</b> MINIBUS TAXI	10)	1 X 9-16 (SEATED) + 0 (STANDING)
11)	<b>Region:</b> ILEMBE		
12.1	22027Q22027Q00146403 - STANGER TO GLENHILLS.  FROM STANGER TAXI RANK,TURN RIGHT INTO KING SHAKA STREET,TURN LEFT INTO HULLETT STREET,PICK UP PROCEED ALONG HULLETT STREET TO TOWNVIEW ROAD,PICK AND DROP ROCKY PARK,PICK AND DROP A SECTION DOUGLAS SHOP,PICK THEN PROCEED TO MARLANS,LEFT INTO MARS DRIVE,GLENHILLS TOWNSHIP,RIGHT INTO CANCER,RIGHT INTO GEMINI PROCEED THEN TURNING RIGHT INTO SAGITTARIUS DRIVE,PROCEED THEN TURN RIGHT TO GLENHILLS DRIVE,TURN LEFT INTO DICK ROAD,PROCEED THEN TURN RIGHT INTO COURT ROAD,LEFT INTO RIVERSIDE,LEFT INTO MURUGANS ROAD,RIGHT INTO OGLE ROAD LEFT INTO FAREWELL DRIVE,ROCKWELL DRIVE,ROCKY PARK RIGHT INTO VAN DER WAGEN DRIVE THEN LEFT INTO TOWNVIEW ROAD PROCEED THEN TURN LEFT INTO HULLETT STREET,TURN LEFT INTO HOSPITAL ROAD PASS THE HOSPITAL TURN RIGHT INTO MAHATMA GANDHI STREET PROCEED AND TURN LEFT INTO CHIEF ALBERT LUTHULI STREETPASSING TOP SHOP BALCOMB BARRICKS TURN AROUND,TURN RIGHT TOWARDS THE TRAINING CENTRE BACK TO GLENHILLS DRIVE PROCEEDING ALONG PALM HAVEN DRIVE TURNING LEFT INTO MERCURY ROAD RIGHT INTO NEPTUNE RIGHT INTO URANUS DRIVE,LEFT INTO PLUTO LEFT INTO ARIES CRESCENT LEFT INTO VENUS DRIVE PROCEED THEN TURN RIGHT INTO CAPROCORN STREET D SECTION AND SECTION AND RETURN BACK TO STANGER TAXI RANK.ALL ALONG THESE ROUTES ARE PICK AND DROP OFF POINTS.		
12.2	22027Q22027Q00146405 - STANGER TO HIGH RIDGE.  FROM STANGER TAXI RANK PICK AND DROP TURN RIGHT INTO BALCOMB STREET LEFT INTO CHIEF ALBERT LUTHULI STREET LEFT INTO INDUSTRIAL CRESCENT PASSING BUSY BAGS RIGHT INTO ENTERPRISE ROAD LEFT INTO CHIEF ALBERT LUTHULI STREET LEFT INTO HAYSOM ROAD LEFT THE R102 MAIN ROAD LEFT AT CAXTON ROAD HESTO HARNESS,LEFT INTO MILL ROAD PASSING BENS DIESEL TURN RIGHT INTO KING SHAKA STREET PROCEED AHEADAT THE ROBOTS INTO FLAMBOYANT DRIVE, AT THE CEMETERY TURN RIGHT INTO YELLOWWOOD PARK DRIVE PARK,LEFT INTO BAUHINIA ROAD,THEN LEFT INTO HIBISCUS ROAD,TURN RIGHT INTO SUNNY PARK,TURN RIGHT INTO NORTH STREET,RIGHT INTO NORTHLANDS PARK,RIGHT AZALEA ROAD,TURN RIGHT INTO CENTENARY ROAD,LEFT INTO BERTHWELL DRIVE,LEFT AT HIGH STREET,RIGHT INTO SEAVIEW ROAD,RIGHT INTO HILL CRESCENT,RIGHT INTO MLSULTAN ROAD,INDIAN VILLAGE,TURN RIGHT INTO TENSING CLIM,RIGHT INTO VALLEY ROAD,PROCEED LEFT INTO GOODWILL RISE AND THEN RIGHT INTO GIBSON ROAD WARRENTON,TURN LEFT INTO SOLLY STREET,RIGHT INTO FARID STREET AND LEFT INTO EBRAHIM DRIVE,TURN LEFT INTO GERANIUM STREET,THEN RIGHT INTO MANOR DRIVE,STANGER MANOR,TURNING LEFT INTO LOTUS ROAD,RIGHT INTO IVY ROAD,RIGHT INTO LILY ROAD,THEN LEFT INTO CANNA ROAD WINDY HEIGHTS,PROCEED TURNING LEFT INTO ESSENWOOD PLACE,RIGHT INTO LILY ROAD,TURN LEFT INTO MANOR DRIVE,TURN LEFT INTO DOESBURG ROAD,DOESBURG AND AT THE BRIDGE TURN AROUND PROCEEDING INTO MANOR DRIVE,TURN LEFT INTO EBRAHIM DRIVE AND LEFT INTO ANISHA STREET.		
12.3	2209QS2209QS00146399 - STANGER TO STANGER MANOR.  FROM STANGER TAXI RANK,TURN RIGHT INTO BALCOMB STREET,TURN RIGHT TO HULLETT STREET,TURN LEFT TO LINDLEY STREET,AND TURN LEFT TO MAHATMA GANDHI STREET STANGER MALL CAR PARK,TURN RIGHT TO CHIEF ALBERT LUTHULI STREET,TURN LEFT TO HIBISCUS STREET STREET,TURN LEFT TO SUNNY PARK,TURN RIGHT TO NORTH STREET,TURN LEFT TURN RIGHT TO NORTHLANDS PARK,TURN LEFT TO AZALEA ROAD OCEANVIEW,TURN RIGHT TO CENTENARY ROAD,TURN LEFT BILKIS STREET TURN RIGHT EBRAHIM DRIVE,TURN RIGHT TO ANISHA STREET TURN RIGHT TO RAJOO STREET,HIGH RIDGE,TURN RIGHT TO LAHER STREET,TURN LEFT TO SUGRA STEET ,TURN RIGHT TO JOELAH DRIVE,TURN RIGHT TO MANOR DRIVE,TURN LEFT TO LILY ROAD,TURN RIGHT TO ESSENWOOD,TURN LEFT TO MIMOSA PLACE WINDY HEIGHTS TURN LEFT TO COALWOOD PLACE RIGHT TO HAWTHORN ROAD,TURN LEFT TO CANNA ROAD,TURN RIGHT TO MARIGOLD ROAD,TURN LEFT TO ORCHARD ROAD,TURN RIGHT TO IVY ROAD,TURN LEFT TO FLOWER ROAD,TURN RIGHT TO CANNA ROAD,TURN RIGHT TO DAFFORDIL ROAD STANGER MANOR AND RETURN TO STANGER TAXI RANK.		





# transport

Department:  
Transport  
Province of KwaZulu-Natal

# GAZETTE

LGKZNG20-2019-AUG

REGION: ALL

1)	<b>Application Number:</b> APP0114581	2)	<b>Gazette Number:</b> LGKZNG20-2019-AUG
3)	<b>Applicant:</b> CS NGEMA <b>ID NO.</b> 8209236396080 <b>Association:</b> UMNGENI TAXI ASSOCIATION	4)	<b>Applicant Address:</b> 938 SUNNY ROAD SEA VIEW 4094
5)	<b>Existing Licence Holder:</b> NS MBATHA <b>ID NO.</b> 7005315424087	6)	<b>Existing Licence Holder Address:</b> 15 ZINZA STREET MT. MORIAH DURBAN NORTH 4051
7)	<b>Type of application:</b> NORMAL TRANSFER	8)	<b>Operating Licence Number:</b> LGKZN1303000642
9)	<b>Vehicle Type:</b> MINIBUS	10)	1 X 15 (SEATED) + 0 (STANDING)
11)	<b>Region:</b> DURBAN CENTRAL		
12.1	239JNT239L0C00047548 - MARKET ROAD (WARWICK) TO OLD NORTH COAST ROAD FORWARD JOURNEY START-MARKET ROAD, RIGHT INTO LEOPOLD STREET, RIGHT INTO WARWICK AVENUE, RIGHT INTO ALICE STREET, LEFT INTO ALBERT STREET, INTO UMNGENI ROAD, RIGHT INTO INTERSITE AVENUE, RIGHT INTO KOZI PLACE AND RETURN.		
12.2	2206LS239J9B00047550 - DURBAN CBD TO MARKET ROAD (WARWICK) RETURN JOURNEY FROM KOZI PLACE, LEFT INTO INTERSITE AVENUE, LEFT INTO UMNGENI ROAD, INTO SOLDIERS WAY, RIGHT INTO QUEEN STREET, RIGHT INTO RUSSEL STREET, LEFT INTO LEOPOLD STREET, RIGHT INTO WARWICK AVENUE, RIGHT INTO ALICE STREET, RIGHT INTO MARKET ROAD, AND PROCEED TO THE TAXI RANK ON MARKET ROAD.		
12.3	239L0C239J9B00047552 - OLD NORTH COAST ROAD TO MARKET ROAD RETURN JOURNEY OLD NORTH COAST ROAD, LEFT INTO NORTH COAST ROAD, INTO UMNGENI ROAD, INTO SOLDIERS WAY, RIGHT INTO QUEEN STREET, RIGHT INTO RUSSEL STREET, LEFT INTO LEOPOLD STREET, RIGHT INTO WARWICK AVENUE RIGHT INTO ALICE STREET, RIGHT INTO MARKET ROAD, AND PROCEED TO THE TAXI RANK ON MARKET ROAD.		
12.4	239J9B239L0C00047553 - MARKET ROAD TO OLD NORTH COAST ROAD FORWARD JOURNEY START - MARKET ROAD, RIGHT INTO LEOPOLD STREET, RIGHT INTO WARWICK AVENUE, RIGHT INTO ALICE STREET, LEFT INTO ALBERT STREET, INTO UMNGENI ROAD, INTO NORTH COAST ROAD, RIGHT INTO OLD NORTH COAST ROAD AND RETURN.		



## transport

Department:  
Transport  
Province of KwaZulu-Natal

## GAZETTE

LGKZNG20-2019-AUG

REGION: ALL

1)	<b>Application Number:</b> APP0114610	2)	<b>Gazette Number:</b> LGKZNG20-2019-AUG
3)	<b>Applicant:</b> G GEORGE <b>ID NO.</b> 6911195105087 <b>Association:</b> PHOENIX TAXI ASSOCIATION	4)	<b>Applicant Address:</b> 68 ACROPOLIS STREET STAWOOD 4068
5)	<b>Existing Licence Holder:</b> NOT APPLICABLE <b>ID NO.</b> NOT APPLICABLE	6)	<b>Existing Licence Holder Address:</b> NOT APPLICABLE
7)	<b>Type of application:</b> NEW OPERATING LICENCE	8)	<b>Operating Licence Number:</b> 1357032
9)	<b>Vehicle Type:</b> MINIBUS TAXI	10)	1 X 9-16 (SEATED) + 0 (STANDING)
11)	<b>Region:</b> GREATER NORTH		
12.1	KZPRERC2759398 - PHOENIX INNER CIRCLE ROUTE UNIT 1 – UNIT 13 FROM PHOENIX TAXI RANK NO.86 INTO PANDORA ROAD, PICK UP PASSENGERS, LEFT TO LONGCROFT ROAD, PICK UP PASSENGERS, RIGHT TO PHOENIX HIGHWAY, PICK UP PASSENGERS, RIGHT TO LONG BURY, PICK UP PASSENGERS, CROSS PHOENIX HIGHWAY TO LENHAM DRIVE PICK UP PASSENGERS, LEFT TO FERNHAM DRIE, PICK UP PASSENGERS INTO INDUSTRIAL PARK DRIVE PICK UP PASSENGERS LEFT TO HUNSLT DRIVE PICK UP PASSENGERS, RIGHT TO ABERDARE DRIVE PICK UP PASSENGERS RIGHT TO PHOENIX HIGHWAY, PICK UP PASSENGERS TO HILLHEAD DRIVE RIGHT TO WHITE HOUSE AND RETURN TO PHOENIX ON THE SAME ROUTE.		
12.2	KZPRERC2759447 - INNER CIRCLE UNIT 1, 2, 3, 4, 7 AND 8 FROM PHOENIX TAXI RANK NO.86, LEFT TO LONGCROFT PICK UP PASSENGERS, RIGHT TO PHOENIX HIGHWAY PICK UP PASSENGERS, RIGHT TO RIDGECROFT DRIVE PICK UP PASSENGERS, RIGHT TO LONGBURRY DRIVE PICK UP PASSENGERS, LEFT TO CROFTBURY DRIVE PICK UP PASSENGERS, LEFT TO EASTBURY DRIVE PICK UP PASSENGERS, RIGHT TO WHITE HOUSE SHOPPING CENTRE. FROM WHITE HOUSE SHOPPING CENTRE INTO R103 LEFT INTO PHOENIX HIGHWAY, LEFT TO GREENBURY DRIVE, LEFT TO DALEVIEW DRIVE, LEFT TO STONEBRIDGE DRIVE, LEFT TO RISEGATE DRIVE, LEFT TO STONEBRIDGE DRIVE AGAIN, RIGHT TO GREENBURY DRIVE, LEFT TO TOWER ROAD, LEFT TO CARDINAL ROAD, RIGHT TO STONEBRIDGE DRIVE, LEFT TO ACARA STREET, LEFT TO STONEBRIDGE DRIVE, LEFT TO PHOENIX HIGHWAY, RIGHT TO PANDORA INTO PHOENIX PLAZA TAXI RANK NO.86.		
12.3	KZPRERC2759496 - INNER CIRCLE UNIT 1, 2, 3, 4, 5, 6, 7, 8, 9, 10, 11, 12 AND 13 FROM PHOENIX TAXI RANK NO. 86 TO PANDORA ROAD, RIGHT TO LONGCROFT PICK UP PASSENGERS, RIGHT TO LONGBURY DRIVE PICK UP PASSENGERS, INTO LENHAM DRIVE PICK UP PASSENGERS, LEFT TO WHETSTONE DRIVE, PICK UP PASSENGERS, LEFT TO BROOKSTONE DRIVE PICK UP PASSENGERS AND RETURN AT THE CLINIC, PICK UP PASSENGERS, LEFT TO FERNHAM DRIVE PICK UP PASSENGERS, LEFT TO PHOENIX INDUSTRIAL PARK PICK UP PASSENGERS RIGHT TO PHOENIX HIGHWAY PICK UP PASSENGERS LEFT TO CLAYFIELD DRIVE PICK UP PASSENGERS, LEFT TO CRANBROOK DRIVE PICK UP PASSENGERS, RIGHT TO ROCKFORD DRIVE, LEFT TO REDBURY DRIVE, LEFT TO RUSTON PLACE PICK UP PASSENGERS, LEFT TO PHOENIX HIGHWAY PICK UP PASSENGERS, RIGHT TO R103 INTO WHITE HOUSE AND RETURN ON THE SAME ROUTE.		
12.4	KZPRERC2759545 - INNER CIRCLE UNTI 13, 14, 15 AND 16 FROM PHOENIX PLAZA TAXI RANK NO.86, RIGHT TO PANDORA STREET PICK UP PASSENGERS, RIGHT TO PHATHEON STREET PICK UP PASSENGERS, RIGHT TO J G CHAMPION DRIVE PICK UP PASSENGERS, RIGHT TO BRAISFORD AVENUE PICK UP PASSENGERS INTO TATFORD AVENUE PICK UP PASSENGERS, LEFT TO RUEFORD AVENUE PICK UP PASSENGERS, LEFT TO SUNFORD AVENUE PIC UP PASSENGERS, RIGHT TO LENHAM DRIVE PICK UP PASSENGERS, LEFT TO NORTHCROFT AVENUE PICK UP PASSENGERS LEFT TO AVELEN CRESCENT PICK UP PASSENGERS RIGHT TO NEDLEN ROAD PICK UP PASSENGERS, RIGHT TO ESLEEN CRESCENT PICK UP PASSENGERS LEFT TO NORTHCROFT DRIVE PICK UP PASSENGERS, LEFT TO ESLEEN CRESCENT PICK UP PASSENGERS RIGHT TO RUFFLEEN ROAD PICK UP PASSENGERS RIGHT TO LENHAM DRIVE PICK UP PASSENGERS, LEFT TO WESTHAM DRIVE, PICK UP PASSENGERS RIGHT TO HEXHAM ROAD, PICK UP PASSENGERS, LEFT TO IVERHAM ROAD, PICK UP PASSENGERS RIGHT TO CHIPPENHAM ROAD PICK UP PASSENGERS RIGHT TO WESTHAM ROAD PICK UP PASSENGERS AND TURN BACK AT KWAMAMBA STORES ON WESTHAM ROAD, PICK UP PASSENGERS LEFT TO HEXHAM ROAD, PICK UP PASSENGERS LEFT TO BROOKSFERN ROAD, PICK UP PASSENGERS RIGHT TO TOTTENHAM PLACE, PICK UP PASSENGERS LEFT TO HEXHAM, LEFT TO TWICKENHAM PLACE PICK UP PASSENGERS LEFT TO HEXAM, LEFT TO WESTHAM ROAD PICK UP PASSENGERS, LEFT TO LENHAM PICK UP PASSENGERS RIGHT TO JG CHAMPION DRIVE PICK UP PASSENGERS LEFT TO PHOENIX HIGHWAY RIGHT TO PHATHEON INTO PHOENIX PLAZA TAXI RANK NO.86.		
12.5	KZPRERC2759594 - PALM VIEW ROUTE INNER CIRCLE UNIT 20, 21, 23 AND 25 FROM PHOENIX PLAZA TAXI RANK NO.86 LEFT TO PERGUSUS ROAD PICK UP PASSENGERS, RIGHT TO PHOENIX HIGHWAY PICK UP PASSENGERS, LEFT TO HANNAFORD DRIVE PICK UP PASSENGERS, RIGHT TO CANEHAVEN DRIVE PICK UP PASSENGERS, RIGHT TO JG CHAMPION DRIVE PICK UP PASSENGERS, LEFT TO PALMVIEW DRIVE PICK UP PASSENGERS, RIGHT TO TRENANCE PARK DRIVE PICK UP PASSENGERS, LEFT TO CENTRAL PARK DRIVE PICK UP PASSENGERS LEFT TO PALMVIEW DRIVE PICK UP PASSENGERS RIGHT TO JG CHAMPION DRIVE PICK UP PASSENGERS, LEFT TO CANEHAVEN DRIVE PICK UP PASSENGERS, LEFT TO HANNAFORD DRIVE PICK UP PASSENGERS RIGHT TO PHOENIX HIGHWAY PICK UP PASSENGERS, LEFT TO LONGCROFT, RIGHT TO PANDORA ROAD TO PHOENIX TAXI RANK NO.86 IN PHOENIX PLAZA.		
12.6	KZPRERC2759643 - TERRANCE MANOR ROUTE UNTI 15, 19, 20, 23 AND 24 FROM PHOENIX PLAZA RANK NO.86 PICK UP PASSENGERS, RIGHT TO PANDORA ROAD PICK UP PASSENGERS RIGHT TO PHARTHENON STREET PICK UP PASSENGERS RIGHT TO CHARTFORD DRIVE PCICK UP PASSENGERS, RIGHT TO CHARTFORD DRIVE PICK UP PASSENGERS, LEFT TO SUNFORD DRIVE PICK UP PASSENGERS, RIGHT TO ALLENFORD DRIVE PICK UP PASSENGERS, LEFT TO DIPSIDE ROAD PICK UP PASSENGERS, LEFT TO HANNAFORD DRIVE PICK UP PASSENGERS, LEFT TO CANEHAVEN DRIVE PICK UP PASSENGERS, INTO BROOKDALE DRIVE PICKUP PASSENGERS, LEFT TO CARDHAM DRIVE AND RETURN ON CARDHAM DRIVE TO JOIN CRESTBROOK DRIVE, LEFT TO PALMVIEW DRIVE PICK UP PASSENGERS LEFT TO TENANCE PARK DRIVE PICK UP PASSENGERS, RIGHT TO CENTRAL PARK DRIVE PICKUP PASSENGERS, RIGHT TOPALMVIEW DRIVE PICKUP PASSENGERS, RIGHT TO CRESTBROOK DRIVE PICK UP PASSENGERS, LEFT TO BROOKDALE DRIVE PICK UP PASSENGERS TO CANEHAVEN DRIVE PICK UP PASSENGERS, RIGHT TO HANNAFORD DRIVE PICK UP PASSENGERS, RIGHT TO PHOENIX HIGHWAY, PICK UP PASSENGERS, LEFT TO LONGCROFT, RIGHT TO PANDORA STREET TO PHOENIX TAXI RANK NO.86 IN PHOENIX PLAZA.		
12.7	KZPRERC2759692 - UNIT 17, 18, 19, 20, 21 AND 22 FROM PHOENIX TAXI RANK NO.86 IN PHOENIX PLAZA, PICK UP PASSENGERS, LEFT TO PARTHENON PICK UP PASSENGERS, RIGHT TO PHOENIX HIGHWAY PICK UP PASSENGERS, LEFT TO STANMORE DRIVE PICK UP PASSENGERS, LEFT TO GROVE END DRIVE PICK UP PASSENGERS, LEFT TO RUDMORE DRIVE PICK UP PASSENGERS, LEFT TO FORESTHAVEN DRIVE PICK UP PASSENGERS, RIGHT TO VIEWHAVEN DRIVE PICK UP PASSENGERS LEFT TO JG CHAMPION PICK UP PASSENGERS, LEFT TO CANEHAVEN DRIVE PICK UP PASSENGERS, LEFT TO FOREST HAVEN DRIVE PICK UP PASSENGERS, LEFT TO CANEHAVEN DRIVE PICK UP PASSENGERS, LEFT TO FOREST HAVEN DRIVE PICK UP PASSENGERS, RIGHT TO HANNAFORD DRIVE PICK UP PASSENGERS, RIGHT TO PHOENIX HIGHWAY, PICK UP PASSENGERS, LEFT TO LONGCROFT, RIGHT TO PANDORA ROAD TO PHOENIX TAXI RANK IN PHOENIX PLAZA.		



**transport**

Department:  
Transport  
Province of KwaZulu-Natal

**GAZETTE**

LGKZNG20-2019-AUG

REGION: ALL

<p>12.8</p>	<p>KZPRERC2759741 - PHOENIX TO VERULAM FROM PHOENIX PLAZA TAXI RANK NO.86 TOPHOENIX HIGHWAY PCIK UP PASSENGER, TO RANK NO.103 PICK UP PASSENGERS, RIGHT TO WHITEHOUSE PICK UP POINT, PICK UP PASSENGERS CONTINUE TO MT EDGECOMBE PICK UP POINT PICK UP PASSENGERS CONTINUE ON R103, LEFT TO M27 (JABU NGCOBO DRIVE) INTO IRELAND STREET VERULAM AND RETURN ON THE SAME ROUTE.</p> <p>PHOENIX TO VERULAM (ALTERNATIVE ROUTE) FROM PHOENIX TAXI RANK NO.86 PICK UP PASSENGERS LEFT TO PEGASUS STREET PICK UP PASSENGERS LEFT TO PHOENIX HIGHWAY PCIK UP PASSENGERS RIGHT TO INDUSTRIAL PARK PICK UP PASSENGERS, RIGHT TO FERNHAM DRIVE PICK UP PASSENGERS, LEFT TO LENHAM DRIVE PICK UP PASSENGERS, LEFT TO JG CHAMPION DRIVE PICK UP PASSENGERS, LEFT TO R102 (GOPALAL HURBANS) RIGHT TO M27, LEFT RO IRELNAD STREET TAXI RANK IN VERULAM.</p> <p>RETURN ROUTE FROM IRELAND STREET TAXI RANK IN VERULAM, INTO M27 (JABU NGCOBO) RIGHT TO OLD MAIN ROAD, RIGHT TO PHOENIX PLAZA TAXI RANK IN PHOENIX PLAZA.</p>
<p>12.9</p>	<p>KZPRERC2759790 - PHOENIX TO MT EDGECOMBE FROM PHOENIX TAXI RANK NO.86 IN PHOENIX PLAZA PICK UP PASSENGERS LEFT TO PANDORA STREET PICK UP PASSENGERS LEFT TO PARTHENON PICK UP PASSENGERS RIGHT TO PHOENIX HIGHWAY PICK UP PASSENGERS RIGHT TO R102, LEFT TO SIPHOSETHU ROAD, LEFT TO FLANDERS DRIVE TO FLANDERS MALL IN MT. EDGECOMBE AND RETURN TO PHOENIX PLAZA TAXI RANK NO.86 IN PHOENIX PLAZA ON THE SAME ROUTE.</p>
<p>12.10</p>	<p>KZPRERC2759839 - PHOENIX TO DURBAN FROM PHOENIX TAXI RANK NO.86 IN PHOENIX PLAZA PICK UP PASSENGERS, LEFT TO PANDORA STREET PICK UP PASSENGERS, LEFT TO PARTHENON PICK UP PASSENGERS, RIGHT TOPHOENIX HIGHWAY PICK UP PASSENGERS, RIGHT TO R102, LEFT TO SIPHOSETHU ROAD, LEFT TO FLANDERS DRIVE, INTO M41, RIGHT INTO BRAMFISHER ROAD, LEFT TO SOLDIERS WAY LEFT TO DENNIS HURLEY STREET, LEFT TO INGCUCE STREET, LEFT TO A B XUMA STREET INTO RANK NO.79 IN DURBAN. RANK 39 IN DURBAN FROM BRAMFISHER ROAD LEFT TO GREY STREET LEFT TO PRINCE EDWARD STREET TO RANK NO.39 IN DURBAN AND RETURN TO PHOENIX. RANK 57 IN DURBAN FROM JULIUS NYERERE AVENUE RIGHT TO MARKET ROAD RIGHT TO JOHANNES NKOSI STREET TO RANK 57 IN DURBAN AND RETURN TO PHOENIX. RANK 250 IN DURBAN FROM BRAMFISHER ROAD INTO DAVID WEBSTER STREET RIGHT TO JULIUS NYERERE AVENUE, RIGHT TO MARKET ROAD TAXI RANKNO.250 AND RETURN TO PHOENIX.</p>



## transport

Department:  
Transport  
Province of KwaZulu-Natal

## GAZETTE

LGKZNG20-2019-AUG

REGION: ALL

1)	<b>Application Number:</b> APP0114612	2)	<b>Gazette Number:</b> LGKZNG20-2019-AUG
3)	<b>Applicant:</b> G GEORGE <b>ID NO.</b> 6911195105087 <b>Association:</b> PHOENIX TAXI ASSOCIATION	4)	<b>Applicant Address:</b> 68 ACROPOLIS STREET STAWOOD 4068
5)	<b>Existing Licence Holder:</b> NOT APPLICABLE <b>ID NO.</b> NOT APPLICABLE	6)	<b>Existing Licence Holder Address:</b> NOT APPLICABLE
7)	<b>Type of application:</b> NEW OPERATING LICENCE	8)	<b>Operating Licence Number:</b> 1262801
9)	<b>Vehicle Type:</b> MINIBUS TAXI	10)	1 X 9-16 (SEATED) + 0 (STANDING)
11)	<b>Region:</b> GREATER NORTH		
12.1	KZPRERC2759398 - PHOENIX INNER CIRCLE ROUTE UNIT 1 – UNIT 13 FROM PHOENIX TAXI RANK NO.86 INTO PANDORA ROAD, PICK UP PASSENGERS, LEFT TO LONGCROFT ROAD, PICK UP PASSENGERS, RIGHT TO PHOENIX HIGHWAY, PICK UP PASSENGERS, RIGHT TO LONG BURY, PICK UP PASSENGERS, CROSS PHOENIX HIGHWAY TO LENHAM DRIVE PICK UP PASSENGERS, LEFT TO FERNHAM DRIE, PICK UP PASSENGERS INTO INDUSTRIAL PARK DRIVE PICK UP PASSENGERS LEFT TO HUNSLT DRIVE PICK UP PASSENGERS, RIGHT TO ABERDARE DRIVE PICK UP PASSENGERS RIGHT TO PHOENIX HIGHWAY, PICK UP PASSENGERS TO HILLHEAD DRIVE RIGHT TO WHITE HOUSE AND RETURN TO PHOENIX ON THE SAME ROUTE.		
12.2	KZPRERC2759447 - INNER CIRCLE UNIT 1, 2, 3, 4, 7 AND 8 FROM PHOENIX TAXI RANK NO.86, LEFT TO LONGCROFT PICK UP PASSENGERS, RIGHT TO PHOENIX HIGHWAY PICK UP PASSENGERS, RIGHT TO RIDGECROFT DRIVE PICK UP PASSENGERS, RIGHT TO LONGBURRY DRIVE PICK UP PASSENGERS, LEFT TO CROFTBURY DRIVE PICK UP PASSENGERS, LEFT TO EASTBURY DRIVE PICK UP PASSENGERS, RIGHT TO WHITE HOUSE SHOPPING CENTRE. FROM WHITE HOUSE SHOPPING CENTRE INTO R103 LEFT INTO PHOENIX HIGHWAY, LEFT TO GREENBURY DRIVE, LEFT TO DALEVIEW DRIVE, LEFT TO STONEBRIDGE DRIVE, LEFT TO RISEGATE DRIVE, LEFT TO STONEBRIDGE DRIVE AGAIN, RIGHT TO GREENBURY DRIVE, LEFT TO TOWER ROAD, LEFT TO CARDINAL ROAD, RIGHT TO STONEBRIDGE DRIVE, LEFT TO ACARA STREET, LEFT TO STONEBRIDGE DRIVE, LEFT TO PHOENIX HIGHWAY, RIGHT TO PANDORA INTO PHOENIX PLAZA TAXI RANK NO.86.		
12.3	KZPRERC2759496 - INNER CIRCLE UNIT 1, 2, 3, 4, 5, 6, 7, 8, 9, 10, 11, 12 AND 13 FROM PHOENIX TAXI RANK NO. 86 TO PANDORA ROAD, RIGHT TO LONGCROFT PICK UP PASSENGERS, RIGHT TO LONGBURY DRIVE PICK UP PASSENGERS, INTO LENHAM DRIVE PICK UP PASSENGERS, LEFT TO WHETSTONE DRIVE, PICK UP PASSENGERS, LEFT TO BROOKSTONE DRIVE PICK UP PASSENGERS AND RETURN AT THE CLINIC, PICK UP PASSENGERS, LEFT TO FERNHAM DRIVE PICK UP PASSENGERS, LEFT TO PHOENIX INDUSTRIAL PARK PICK UP PASSENGERS RIGHT TO PHOENIX HIGHWAY PICK UP PASSENGERS LEFT TO CLAYFIELD DRIVE PICK UP PASSENGERS, LEFT TO CRANBROOK DRIVE PICK UP PASSENGERS, RIGHT TO ROCKFORD DRIVE, LEFT TO REDBURY DRIVE, LEFT TO RUSTON PLACE PICK UP PASSENGERS, LEFT TO PHOENIX HIGHWAY PICK UP PASSENGERS, RIGHT TO R103 INTO WHITE HOUSE AND RETURN ON THE SAME ROUTE.		
12.4	KZPRERC2759545 - INNER CIRCLE UNTI 13, 14, 15 AND 16 FROM PHOENIX PLAZA TAXI RANK NO.86, RIGHT TO PANDORA STREET PICK UP PASSENGERS, RIGHT TO PHATHEON STREET PICK UP PASSENGERS, RIGHT TO J G CHAMPION DRIVE PICK UP PASSENGERS, RIGHT TO BRAISFORD AVENUE PICK UP PASSENGERS INTO TATFORD AVENUE PICK UP PASSENGERS, LEFT TO RUEFORD AVENUE PICK UP PASSENGERS, LEFT TO SUNFORD AVENUE PIC UP PASSENGERS, RIGHT TO LENHAM DRIVE PICK UP PASSENGERS, LEFT TO NORTHCROFT AVENUE PICK UP PASSENGERS LEFT TO AVELEN CRESCENT PICK UP PASSENGERS RIGHT TO NEDLEN ROAD PICK UP PASSENGERS, RIGHT TO ESLEEN CRESCENT PICK UP PASSENGERS LEFT TO NORTHCROFT DRIVE PICK UP PASSENGERS, LEFT TO ESLEEN CRESCENT PICK UP PASSENGERS RIGHT TO RUFFLEEN ROAD PICK UP PASSENGERS RIGHT TO LENHAM DRIVE PICK UP PASSENGERS, LEFT TO WESTHAM DRIVE, PICK UP PASSENGERS RIGHT TO HEXHAM ROAD, PICK UP PASSENGERS, LEFT TO IVERHAM ROAD, PICK UP PASSENGERS RIGHT TO CHIPPENHAM ROAD PICK UP PASSENGERS RIGHT TO WESTHAM ROAD PICK UP PASSENGERS AND TURN BACK AT KWAMAMBA STORES ON WESTHAM ROAD, PICK UP PASSENGERS LEFT TO HEXHAM ROAD, PICK UP PASSENGERS LEFT TO BROOKSFERN ROAD, PICK UP PASSENGERS RIGHT TO TOTTENHAM PLACE, PICK UP PASSENGERS LEFT TO HEXHAM, LEFT TO TWICKENHAM PLACE PICK UP PASSENGERS LEFT TO HEXAM, LEFT TO WESTHAM ROAD PICK UP PASSENGERS, LEFT TO LENHAM PICK UP PASSENGERS RIGHT TO JG CHAMPION DRIVE PICK UP PASSENGERS LEFT TO PHOENIX HIGHWAY RIGHT TO PHATHEON INTO PHOENIX PLAZA TAXI RANK NO.86.		
12.5	KZPRERC2759594 - PALM VIEW ROUTE INNER CIRCLE UNIT 20, 21, 23 AND 25 FROM PHOENIX PLAZA TAXI RANK NO.86 LEFT TO PERGUSUS ROAD PICK UP PASSENGERS, RIGHT TO PHOENIX HIGHWAY PICK UP PASSENGERS, LEFT TO HANNAFORD DRIVE PICK UP PASSENGERS, RIGHT TO CANEHAVEN DRIVE PICK UP PASSENGERS, RIGHT TO JG CHAMPION DRIVE PICK UP PASSENGERS, LEFT TO PALMVIEW DRIVE PICK UP PASSENGERS, RIGHT TO TRENANCE PARK DRIVE PICK UP PASSENGERS, LEFT TO CENTRAL PARK DRIVE PICK UP PASSENGERS LEFT TO PALMVIEW DRIVE PICK UP PASSENGERS RIGHT TO JG CHAMPION DRIVE PICK UP PASSENGERS, LEFT TO CANEHAVEN DRIVE PICK UP PASSENGERS, LEFT TO HANNAFORD DRIVE PICK UP PASSENGERS RIGHT TO PHOENIX HIGHWAY PICK UP PASSENGERS, LEFT TO LONGCROFT, RIGHT TO PANDORA ROAD TO PHOENIX TAXI RANK NO.86 IN PHOENIX PLAZA.		
12.6	KZPRERC2759643 - TERRANCE MANOR ROUTE UNTI 15, 19, 20, 23 AND 24 FROM PHOENIX PLAZA RANK NO.86 PICK UP PASSENGERS, RIGHT TO PANDORA ROAD PICK UP PASSENGERS RIGHT TO PHARTHENON STREET PICK UP PASSENGERS RIGHT TO CHARTFORD DRIVE PCICK UP PASSENGERS, RIGHT TO CHARTFORD DRIVE PICK UP PASSENGERS, LEFT TO SUNFORD DRIVE PICK UP PASSENGERS, RIGHT TO ALLENFORD DRIVE PICK UP PASSENGERS, LEFT TO DIPSIDE ROAD PICK UP PASSENGERS, LEFT TO HANNAFORD DRIVE PICK UP PASSENGERS, LEFT TO CANEHAVEN DRIVE PICK UP PASSENGERS, INTO BROOKDALE DRIVE PICKUP PASSENGERS, LEFT TO CARDHAM DRIVE AND RETURN ON CARDHAM DRIVE TO JOIN CRESTBROOK DRIVE, LEFT TO PALMVIEW DRIVE PICK UP PASSENGERS LEFT TO TENANCE PARK DRIVE PICK UP PASSENGERS, RIGHT TO CENTRAL PARK DRIVE PICKUP PASSENGERS, RIGHT TOPALMVIEW DRIVE PICKUP PASSENGERS, RIGHT TO CRESTBROOK DRIVE PICK UP PASSENGERS, LEFT TO BROOKDALE DRIVE PICK UP PASSENGERS TO CANEHAVEN DRIVE PICK UP PASSENGERS, RIGHT TO HANNAFORD DRIVE PICK UP PASSENGERS, RIGHT TO PHOENIX HIGHWAY, PICK UP PASSENGERS, LEFT TO LONGCROFT, RIGHT TO PANDORA STREET TO PHOENIX TAXI RANK NO.86 IN PHOENIX PLAZA.		
12.7	KZPRERC2759692 - UNIT 17, 18, 19, 20, 21 AND 22 FROM PHOENIX TAXI RANK NO.86 IN PHOENIX PLAZA, PICK UP PASSENGERS, LEFT TO PARTHENON PICK UP PASSENGERS, RIGHT TO PHOENIX HIGHWAY PICK UP PASSENGERS, LEFT TO STANMORE DRIVE PICK UP PASSENGERS, LEFT TO GROVE END DRIVE PICK UP PASSENGERS, LEFT TO RUDMORE DRIVE PICK UP PASSENGERS, LEFT TO FORESTHAVEN DRIVE PICK UP PASSENGERS, RIGHT TO VIEWHAVEN DRIVE PICK UP PASSENGERS LEFT TO JG CHAMPION PICK UP PASSENGERS, LEFT TO CANEHAVEN DRIVE PICK UP PASSENGERS, LEFT TO FOREST HAVEN DRIVE PICK UP PASSENGERS, LEFT TO CANEHAVEN DRIVE PICK UP PASSENGERS, LEFT TO FOREST HAVEN DRIVE PICK UP PASSENGERS, RIGHT TO HANNAFORD DRIVE PICK UP PASSENGERS, RIGHT TO PHOENIX HIGHWAY, PICK UP PASSENGERS, LEFT TO LONGCROFT, RIGHT TO PANDORA ROAD TO PHOENIX TAXI RANK IN PHOENIX PLAZA.		



**transport**

Department:  
Transport  
Province of KwaZulu-Natal

**GAZETTE**

LGKZNG20-2019-AUG

REGION: ALL

<p>12.8</p>	<p>KZPRERC2759741 - PHOENIX TO VERULAM FROM PHOENIX PLAZA TAXI RANK NO.86 TOPHOENIX HIGHWAY PCIK UP PASSENGER, TO RANK NO.103 PICK UP PASSENGERS, RIGHT TO WHITEHOUSE PICK UP POINT, PICK UP PASSENGERS CONTINUE TO MT EDGECOMBE PICK UP POINT PICK UP PASSENGERS CONTINUE ON R103, LEFT TO M27 (JABU NGCOBO DRIVE) INTO IRELAND STREET VERULAM AND RETURN ON THE SAME ROUTE.</p> <p>PHOENIX TO VERULAM (ALTERNATIVE ROUTE) FROM PHOENIX TAXI RANK NO.86 PICK UP PASSENGERS LEFT TO PEGASUS STREET PICK UP PASSENGERS LEFT TO PHOENIX HIGHWAY PCIK UP PASSENGERS RIGHT TO INDUSTRIAL PARK PICK UP PASSENGERS, RIGHT TO FERNHAM DRIVE PICK UP PASSENGERS, LEFT TO LENHAM DRIVE PICK UP PASSENGERS, LEFT TO JG CHAMPION DRIVE PICK UP PASSENGERS, LEFT TO R102 (GOPALAL HURBANS) RIGHT TO M27, LEFT RO IRELNAD STREET TAXI RANK IN VERULAM.</p> <p>RETURN ROUTE FROM IRELAND STREET TAXI RANK IN VERULAM, INTO M27 (JABU NGCOBO) RIGHT TO OLD MAIN ROAD, RIGHT TO PHOENIX PLAZA TAXI RANK IN PHOENIX PLAZA.</p>
<p>12.9</p>	<p>KZPRERC2759790 - PHOENIX TO MT EDGECOMBE FROM PHOENIX TAXI RANK NO.86 IN PHOENIX PLAZA PICK UP PASSENGERS LEFT TO PANDORA STREET PICK UP PASSENGERS LEFT TO PARTHENON PICK UP PASSENGERS RIGHT TO PHOENIX HIGHWAY PICK UP PASSENGERS RIGHT TO R102, LEFT TO SIPHOSETHU ROAD, LEFT TO FLANDERS DRIVE TO FLANDERS MALL IN MT. EDGECOMBE AND RETURN TO PHOENIX PLAZA TAXI RANK NO.86 IN PHOENIX PLAZA ON THE SAME ROUTE.</p>
<p>12.10</p>	<p>KZPRERC2759839 - PHOENIX TO DURBAN FROM PHOENIX TAXI RANK NO.86 IN PHOENIX PLAZA PICK UP PASSENGERS, LEFT TO PANDORA STREET PICK UP PASSENGERS, LEFT TO PARTHENON PICK UP PASSENGERS, RIGHT TOPHOENIX HIGHWAY PICK UP PASSENGERS, RIGHT TO R102, LEFT TO SIPHOSETHU ROAD, LEFT TO FLANDERS DRIVE, INTO M41, RIGHT INTO BRAMFISHER ROAD, LEFT TO SOLDIERS WAY LEFT TO DENNIS HURLEY STREET, LEFT TO INGCUCE STREET, LEFT TO A B XUMA STREET INTO RANK NO.79 IN DURBAN. RANK 39 IN DURBAN FROM BRAMFISHER ROAD LEFT TO GREY STREET LEFT TO PRINCE EDWARD STREET TO RANK NO.39 IN DURBAN AND RETURN TO PHOENIX. RANK 57 IN DURBAN FROM JULIUS NYERERE AVENUE RIGHT TO MARKET ROAD RIGHT TO JOHANNES NKOSI STREET TO RANK 57 IN DURBAN AND RETURN TO PHOENIX. RANK 250 IN DURBAN FROM BRAMFISHER ROAD INTO DAVID WEBSTER STREET RIGHT TO JULIUS NYERERE AVENUE, RIGHT TO MARKET ROAD TAXI RANKNO.250 AND RETURN TO PHOENIX.</p>



## transport

Department:  
Transport  
Province of KwaZulu-Natal

## GAZETTE

LGKZNG20-2019-AUG

REGION: ALL

1)	<b>Application Number:</b> APP0114615	2)	<b>Gazette Number:</b> LGKZNG20-2019-AUG
3)	<b>Applicant:</b> B SHOZI <b>ID NO.</b> 5504265265088 <b>Association:</b> ST WENDOLINS KLAARWATER TAXI OWNERS ASS.	4)	<b>Applicant Address:</b> H569 ZIBUSE ROAD MPUMALANGA TOWNSHIP HAMMARSDALE KWA ZULU NATAL 3699
5)	<b>Existing Licence Holder:</b> NOT APPLICABLE <b>ID NO.</b> NOT APPLICABLE	6)	<b>Existing Licence Holder Address:</b> NOT APPLICABLE
7)	<b>Type of application:</b> NEW OPERATING LICENCE	8)	<b>Operating Licence Number:</b> NOTAVAILABLE
9)	<b>Vehicle Type:</b> MINIBUS	10)	1 X 15 (SEATED) + 0 (STANDING)
11)	<b>Region:</b> DURBAN WEST		
12.1	<p>2206R621004R00048150 - ST WENDOLINS TO DURBAN</p> <p>2.1 FROM APPROVED TAXI RANK IN ST WENDOLINS, TURN RIGHT INTO M1 (RICHMOND ROAD) TURN RIGHT INTO N3 TURN LEFT INTO OLD DUCHT ROAD, TURN RIGHT INTO MARKET ROAD, RIGHT INTO SERVICE ROAD BEHIND ENGLISH MARKET, RIGHT INTO WARWICK AVENUE RANK NO.107 AND RETURN.</p> <p>2.2 FROM ST WENDOLINS TAXI RANK ALONG KLAARWATER ROAD TO KLAARWATER, TURN LEFT INTO M1 (RICHMOND ROAD) TURN RIGHT INTO N3 TURN LEFT INTO OLD DUTCH ROAD, JOINING ALICE STREET TURN RIGHT INTO SOLDIERS WAY, RIGHT INTO PINE STREET, TURN RIGHT INTO RUSSEL STREET, TURN LEFT INTO LEOPOLD STREET, LEFT MARKET ROAD, RIGHT SERVICE ROAD TO ENGLISH MARKET, RIGHT INTO WARWICK AVENUE RANK NO.107 AND BACK TO KLAARWATER AND ST WENDOLINS TAXI RANK.</p> <p>2.3 FROM ST WENDOLINS TAXI RANK ALONG KLAARWATER ROAD, DERMAT ROAD TO LUGANDA, TURN LEFT INTO INTAKE ROAD, TURN LEFT M1 TURN RIGHT INTO N3, TURN LEFT INTO OLD DUTCH ROAD, RIGHT MARKET ROAD, RIGHT SERVICE ROAD BEHIND ENGLISH MARKET, TURN LEFT INTO WARWICK PLACE PROCEED TO TAXI RANK NO.107 AND BACK TO LUGANDA AND ST WENDOLINS TAXI RANK.</p> <p>2.4 FROM ST WENDOLINS TAXI RANK TO WELBEDATCH WEST INTO DERMAT ROAD TO LUGANDA TURN RIGHT INTO THORNTREE AVENUE JOINING SAVANNA DRIVE, TURN RIGHT INTO M1, TURN LEFT INTO HANS DETTMAN HIGHWAY (M34) INTO LIMPUS ROAD, LEFT INTO (M5) UNDERWOOD ROAD, TURN RIGHT INTO STAPLETON ROAD, TURN RIGHT M13, TURN LEFT INTO N3, TURN LEFT INTO OLD DUTCH ROAD, RIGHT MARKET ROAD, RIGHT SERVICE ROAD BEHIND ENGLISH MARKET, RIGHT INTO WARWICK AVENUE TAXI RANK NO.107 AND BACK TO WELBEDATCH WEST AND ST WENDOLINS TAXI RANK.</p>		
12.2	<p>2206R621004R00048151 - ST WENDOLINS - DURBAN VIA JACOBS</p> <p>FROM ST WENDOLINS TAXI RANK TO WELBEDATCH WEST INTO DERMAT ROAD TURN RIGHT INTO THORNTREE AVENUE JOINING SAVANNA DRIVE, TURN RIGHT INTO M1 (HIGGINSON HIGHWAY), TURN LEFT INTO SOUTH COAST ROAD (R102) TURN LEFT INTO BARRIER LANE, TURN LEFT INTO QUALITY STREET, TURN LEFT INTO BALFOUR ROAD INTO JACOBS ROAD, TURN RIGHT INTO M4 PROCEED TO DURBAN, TURN LEFT INTO SMITH STREET, TURN RIGHT INTO WARWICK AVENUE TAXI RANK NO.107 WARWICK AVENUE AND RETURN TO ST WENDOLINS TAXI RANK.</p>		
12.3	<p>2206R62206RK00051171 - ST WENDOLINS TO PINETOWN</p> <p>FROM APPROVED TAXI RANK IN ST WENDOLINS TURN RIGHT INTO M1 (RICHMOND ROAD) TURN LEFT INTO ABBOT FRANCIS ROAD, TURN RIGHT INTO HOSPITAL ROAD, LEFT INTO MARIANHILL HOSPITAL TAXI RANK AND BACK INTO HOSPITAL ROAD, TURN LEFT INTO ABBOT FRANCIS ROAD, TURN LEFT INTO M1 (RICHMOND ROAD) TURN LEFT INTO WESTMEAD ROAD, TURN RIGHT INTO CIRCUIT ROAD, TURN RIGHT INTO CLARK ROAD, TURN RIGHT INTO ALEXANDER ROAD, TURN LEFT INTO M1 (RICHMOND ROAD) BECOMING OLD MAIN ROAD, TURN RIGHT INTO ANDERSON ROAD STRAIGHT INTO ANDERSON TAXI RANK AND BACK TO ST WENDOLINS TAXI RANK.</p> <p>FROM ST WENDOLINS TAXI RANK ALONG KLAARWATER ROAD TO KLAARWATER, TURN RIGHT INTO INTAKE ROAD, TURN LEFT INTO M1 (RICHMOND ROAD), TURN LEFT INTO ABBOT FRANCIS ROAD, TURN RIGHT INTO HOSPITAL ROAD, LEFT INTO MARIANHILL HOSPITAL TAXI RANK AND BACK INTO HOSPITAL ROAD, TURN LEFT INTO ABBOT FRANCIS ROAD, TURN LEFT INTO M1 (RICHMOND ROAD) TURN LEFT INTO WESTMEAD ROAD, TURN RIGHT INTO CIRCUIT ROAD, TURN RIGHT INTO CLARK ROAD, TURN RIGHT INTO ALEXANDER ROAD, TURN LEFT INTO M1 (RICHMOND ROAD) BECOMING OLD MAIN ROAD, TURN RIGHT INTO ANDERSON ROAD STRAIGHT INTO ANDERSON TAXI RANK AND BACK TO KLAARWATER TAXI RANK AND ST WENDOLINS TAXI RANK.</p> <p>FROM ST WENDOLINS TAXI RANK INTO KLAARWATER ROAD, RIGHT INTO DERMAT ROAD TO LUGANDA, TURN LEFT INTO INTAKE ROAD, TURN LEFT INTO M1 (RICHMOND ROAD), TURN LEFT INTO ABBOT FRANCIS ROAD, TURN RIGHT INTO HOSPITAL ROAD, LEFT INTO MARIANHILL HOSPITAL TAXI RANK AND BACK INTO HOSPITAL ROAD, TURN LEFT INTO ABBOT FRANCIS ROAD, TURN LEFT INTO M1 (RICHMOND ROAD) TURN LEFT INTO WESTMEAD ROAD, TURN RIGHT INTO CIRCUIT ROAD, TURN RIGHT INTO CLARK ROAD, TURN RIGHT INTO ALEXANDER ROAD, TURN LEFT INTO M1 (RICHMOND ROAD) BECOMING OLD MAIN ROAD, TURN RIGHT INTO ANDERSON ROAD STRAIGHT INTO ANDERSON TAXI RANK AND BACK INTO LUGANDA TAXI RANK KLAARWATER TAXI RANK AND ST WENDOLINS TAXI RANK.</p> <p>FROM ST WENDOLINS TAXI RANK TO WELBEDATCH WEST INTO DERMAT ROAD TURN RIGHT INTO THORNTREE AVENUE JOINING SAVANNA DRIVE, TURN LEFT INTO M1 (RICHMOND ROAD) TURN LEFT INTO ABBOT FRANCIS ROAD, TURN RIGHT INTO HOSPITAL ROAD, LEFT INTO MARIANHILL HOSPITAL TAXI RANK AND BACK INTO HOSPITAL ROAD, TURN LEFT INTO ABBOT FRANCIS ROAD, TURN LEFT INTO M1 (RICHMOND ROAD) TURN LEFT INTO WESTMEAD ROAD, TURN RIGHT INTO CIRCUIT ROAD, TURN RIGHT INTO CLARK ROAD, TURN RIGHT INTO ALEXANDER ROAD, TURN LEFT INTO M1 (RICHMOND ROAD) BECOMING OLD MAIN ROAD.</p>		
12.4	<p>2206R62209WC00048152 - ST WENDOLINS TO ISIPINGO</p> <p>FROM ST WENDOLINS TAXI RANK TO WELBEDATCH WEST INTO DERMAT ROAD TURN RIGHT INTO THORNTREE AVENUE JOINING SAVANNA DRIVE, TURN RIGHT INTO M1 (HIGGINSON HIGHWAY), TURN LEFT INTO SOUTH COAST ROAD (R102) TURN LEFT INTO PRINCE MCWAYIZENI DRIVE, LEFT INTO OLD MAIN ROAD (M35), RIGHT ALEXANDER AVENUE INTO TAXI RANK AND BACK TO WELBEDATCH WEST AND ST WENDOLINS TAXI RANK.</p>		
12.5	<p>KZNNRBC601NS114471 - ST WENDOLINS TO RK KHAN HOSPITAL</p> <p>FROM ST WENDOLINS TAXI RANK TURN LEFT TO M1, PICK UP PASSENGERS, LEFT TO HANS DETTMAN HIGHWAY (M34), PICK UP PASSENGERS, RIGHT TO KLAARWATER ROAD (NO PICK UP OF PASSENGERS), AND RIGHT TO SHALLCROSS ROAD, LEFT TO RK KHAN CIRCLE, SET DOWN PASSENGERS ONLY AND THEN TURN RIGHT TO RANK NO 109 OPPOSITE RK KHAN HOSPITAL AND RETURN ON THE SAME ROUTE TO ST WENDOLINS TAXI RANK ALTERNATIVE ROUTE</p> <p>FROM ST WENDOLINS TAXI RANK, LEFT TO M1, PICK UP PASSENGERS, LEFT TO RK KHAN CIRCLE, ONLY SETTING DOWN OF PASSENGERS, RIGHT TO RANK 109 NEXT TO RK KHAN HOSPITAL AND RETURN ON THE SAME ROUTE TO ST. WENDOLINS TAXI RANK.</p>		





# transport

Department:  
Transport  
Province of KwaZulu-Natal

# GAZETTE

LGKZNG20-2019-AUG

REGION: ALL

1)	<b>Application Number:</b> APP0114635	2)	<b>Gazette Number:</b> LGKZNG20-2019-AUG
3)	<b>Applicant:</b> L QULO <b>ID NO.</b> 4004240281087 <b>Association:</b> NEWTOWN ABC TRANS MINIBUS OWNERS ASS.	4)	<b>Applicant Address:</b> 33 EDENDERRY ROAD AVOCA HILLS 4359
5)	<b>Existing Licence Holder:</b> NOT APPLICABLE <b>ID NO.</b> NOT APPLICABLE	6)	<b>Existing Licence Holder Address:</b> NOT APPLICABLE
7)	<b>Type of application:</b> NEW OPERATING LICENCE	8)	<b>Operating Licence Number:</b> LGKZN1403000239
9)	<b>Vehicle Type:</b> MINIBUS	10)	1 X 15 (SEATED) + 0 (STANDING)
11)	<b>Region:</b> GREATER NORTH		
12.1	<p>2206UG2206S900049225 - BESTER TO KWA-MASHU</p> <p>FROM ANY OF THE ABOVE ROUTES TO THE FOLLWING DESTINATIONS BESTER'S TAXI RANK.</p> <p>FROM ANY OF THE INNER CIRCLE ROUTES ABOVE, INTO KING BHEKUZULU ROAD, ALONG KING BHEKUZULU ROAD, LEFT INTO ITHENDELE DRIVE, LEFT INTO NTUZUMA ACCESS ROAD, RIGHT INTO THE ON-RAMP TO THE M25, RIGHT INTO BESTER'S TAXI RANK AND RETURN ALONG THE SAME ROUTE IN REVERSE.</p> <p>2.2. KWAMASHU CROSS ROADS</p> <p>FROM ANY OF THE INNER CIRCLE ROUTES ABOVE INTO M25, RIGHT PROCEEDING ALONG M25 ON-RAMP, INTO M25, LEFT INTO MALANDELA ROAD OFF-RAMP, RIGHT INTO MALANDELA ROAD, AND PROCEED TURNING RIGHT INTO KWAMASHU CROSSROADS TAXI RANK AND RETURN ALONG THE SAME ROUTE IN REVERSE.</p> <p>2.3.KWAMASHU STATION</p> <p>FROM ANY OF THE INNER CIRCLE ROUTES ABOVE INTO ITHENDELE ROAD INTO:</p> <p>2.3.1 NYALA ROAD, PROCEED ALONG NYALA ROAD, RIGHT INTO BHEJANE ROAD AND PROCEED TO KWAMASHU TAXI RANK AND RETURN ALONG THE SAME ROUTE IN REVERSE.</p> <p>2.3.2. NYALA ROAD, LEFT INTO SIBISI ROAD, RIGHT INTO BHEJANE ROAD AND PROCEED TO KWAMASHU TAXI RANK AND RETURN ALONG THE SAME ROUTE IN REVERSE.</p>		
12.2	<p>21004R2206OA00049229 - DURBAN METRO TO INANDA</p> <p>5.1.SOLDIER'S WAY TAXI RANK</p> <p>SOLDIER'S WAY TAXI RANK, INTO FIELD STREET, INTO ALBERT STREET, INTO UMGENI ROAD, ACROSS CONNAUGHT BRIDGE, INTO NORTH COAST ROAD; ONTO THE M25, INTO NTUZUMA ACCESS ROAD OFF-RAMP, LEFT INTO NTUZUMA ACCESS ROAD AND PROCEED ALONG ANY OF THE INNER CIRCLE ROUTES IN REVERSE.</p> <p>5.2. SOLDIER'S WAY TAXI RANK</p> <p>FROM SOLDIERS WAY TAXI RANK, INTO FIELD STREET, LEFT INTO LEOPOLD STREET, INTO CANONGATE ROAD, INTO THE WESTERN FREEWAY (N3), ONTO THE N2, ALONG THE KWAMASHU HIGHWAY (M25), INTO NTUZUMA ACCESS ROAD OFF-RAMP, LEFT INTO NTUZUMA ACCESS ROAD AND PROCEED ALONG ANY OF THE INNER CIRCLE ROUTES IN REVERSE.</p> <p>5.3. CENTENARY ROAD TAXI RANK</p> <p>FROM CENTENARY ROAD TAXI RANK, INTO MARKET ROAD, LEFT INTO ALICE STREET, LEFT INTO ALBERT STREET, INTO UMGENI ROAD, INTO NORTH COAST ROAD, INTO THE M25, INTO NTUZUMA ACCESS ROAD OFF-RAMP, LEFT INTO NTUZUMA ACCESS ROAD, AND PROCEED ALONG ANY OF THE INNER CIRCLE ROUTES IN REVERSE.</p> <p>5.4. CENTENARY ROAD TAXI RANK</p> <p>FROM CENTENARY TAXI RANK, INTO MARKET ROAD, RIGHT INTO LEOPOLD STREET, INTO CANONGATE ROAD, INTO THE WESTERN FREEWAY (N3), INTO THE N2, ALONG THE N2, INTO KWAMASHU HIGHWAY (M25), INTO NTUZUMA ACCESS ROAD OFF-RAMP, LEFT INTO NTUZUMA ACCESS ROAD AND PROCEED ALONG ANY OF THE INNER ROUTES IN REVERSE.</p>		
12.3	<p>2202HT2206OB00049224 - INANDA NU TO INANDA-GLEBE</p> <p>APPROVED ROUTES 1, 2, 3, 4, 5 NEWTOWN ABC TRANS MINIBUS OWNERS ASSOCIATION ROUTE 1 1. INNER CIRCLE ROUTES WITHIN NEWTOWN A, B, &amp; C, SOWETO &amp; INANDA GLEBE A.FROM A TAXI RANK CORNER OF KING BHEKUZULU ROAD AND AN ACCESS ROAD TO NEWTOWN "A", LEFT INTO KING BHEKUZULU ROAD, TURN RIGHT PROCEEDING ALONG KING BHEKUZULU ROAD, TURN LEFT BEFORE THE MARKET, PROCEED ALONG THIS ROAD PARALLEL TO SOWETO, PROCEED UNTIL INTERSECTION WITH KING BHEKUZULU ROAD, PROCEED TO THE RANK CORNER OF KING BHEKUZULU ROAD AND THE ROAD TO INANDA NEWTOWN "A". "B".FROM THE RANK IN (1) ABOVE, LEFT INTO KING BHEKUZULU ROAD, PROCEED TURN LEFT " INTO KING BHEKUZULU ROAD, RIGHT INTO KING BHEKUZULU ROAD, LEFT INTO UNNAMED ROAD TO INANDA GLEBE. TURN LEFT AND PROCEED ALONG AN UNNAMED ROAD UNTIL INTERSECTION WITH SOWETO GROVE, LEFT INTO SOWETO GROVE, TURN RIGHT INTO KING BHEKUZULU DRIVE, ALONG SANDLWANA DRIVE INTO SIYAYA ROAD, LEFT INTO KING BHEKUZULU ROAD, RIGHT INTO KHUPHUKA GROVE, LEFT INTO PHAPHAMA AVENUE, PROCEED TURNING LEFT INTO PHAPHAMA AVENUE, TURN RIGHT INTO M25..... "C. FROM THE RANK CORNER OF KING BHEKUZULU ROAD AND THE ACCESS ROAD TO "NEWTOWN "A", TURN RIGHT INTO KING BHEKUZULU ROAD, RIGHT INTO AN ACCESS ROAD, LEFT INTO KING BHEKUZULU ROAD, LEFT INTO SANDLWANA DRIVE, ALONG SANDLWANA DRIVE, INTO SIYAYA ROAD, RIGHT INTO KING BHEKUZULU ROAD, LEFT INTO SINAMUVA DRIVE, RIGHT INTO SOMLANDELA DRIVE, RIGHT INTO AN UNNAMED ROAD, LEFT INTO ITHENDELE DRIVE, LEFT INTO NTUZUMA ACCESS ROAD, RIGHT INTO M25..... "D. FROM A TAXI RANK CORNER OF KING BHEKUZULU ROAD AND ACCESS ROAD TO "NEWTOWN "A", RIGHT INTO KING BHEKUZULU ROAD, INTO ACCESS ROAD, INTO SOWETO GROVE, RIGHT INTO SENZAKAHLE WALK, RIGHT INTO MASICEBE WAY AND PROCEED TURNING LEFT INTO SOWETO GROVE, THEN RIGHT INTO KING BHEKUZULU ROAD, LEFT INTO SANDLWANA DRIVE AND PROCEED AS PER ROUTE (B) ABOVE.</p>		





## transport

Department:  
Transport  
Province of KwaZulu-Natal

**GAZETTE**  
LGKZNG20-2019-AUG  
REGION: ALL

12.4	<p>2206OA21004R00049226 - NEWTOWN TO DURBAN METRO</p> <p>3. FROM ANY OF THE INNER CIRCLE ROUTE ABOVE TO DURBAN (AND RETURN AS PER ROUTES IN 5). 3.1. OLD NORTH COAST ROAD*</p> <p>NORTH COAST ROAD PASS CONNAUGHT BRIDGE INTO UMGENI ROAD, ALONG UMGENI ROAD INTO SOLDIERS WAY, SOLDIERS WAY TAXI RANK INTO FIELD STREET, LEOPOLD STREET, WARWICK AVENUE INTO CENTENARY ROAD TAXI RANK.</p> <p>3.2. VIA SPAGHETTI JUNCTION.</p> <p>N2 ON RAMP TO SPAGHETTI JUNCTION ALONG N3, INTO OLD DUTCH ROAD, LEFT INTO CENTENARY ROAD AND PROCEED TO CENTENARY ROAD TAXI RANK.</p> <p>3.3. VIA POINT.</p> <p>ALONG UMGENI ROAD, ARGYLE ROAD, BRICKHILL ROAD, POINT ROAD, BAY TERRACE, STANGER STREET, ORDNANCE ROAD, LEFT INTO SOLDIERS WAY, RIGHT INTO QUEENS STREET, RIGHT INTO FIELD STREET, RIGHT INTO SOLDIER'S WAY TAXI RANK.</p> <p>(RESTRICTED FROM PICKING UP OR SETTING DOWN INTERMEDIATE PASSENGERS FROM ARGYLE ROAD TO ORDNANCE ROAD ON FORWARD AND RETURN JOURNEYS).</p>
12.5	<p>2206OA21004R00049228 - INANDA NEWTOWN TO DURBAN METRO</p> <p>ALONG ANY OF THE INNER CIRCLE ROUTES ABOVE, INTO AND ALONG THE M25, RIGHT INTO THE N2, INTO THE M19/ M21 OFF-RAMP, RIGHT INTO THE M19, INTO SHEPSTONE ROAD, OLD MAIN ROAD, ESCOM ROAD, SHEPSTONE ROAD, RIGHT INTO CROMPTON STREET, RIGHT INTO OLD MAIN ROAD, LEFT INTO ANDERSON ROAD AND PROCEED TO HILL STREET TAXI RANK AND RETURN ALONG THE SAME ROUTE IN REVERSE.</p> <p>OR</p> <p>OLD MAIN ROAD, INTO RICHMOND ROAD, INTO TRAFFORD ROAD, HILLCLIMB ROAD, KHAYALAMI ROAD, CIRCUIT ROAD, MALCOLM ROAD, ALBERT ROAD, ALEXANDER ROAD TO WESTMED AND RETURN ALONG ALEXANDER ROAD, LEFT INTO RICHMOND ROAD, INTO OLD MAIN ROAD, RIGHT INTO ANDERSON ROAD AND PROCEED TO HILL STREET TAXI RANK AND RETURN ALONG THE SAME ROUTE IN REVERSE.</p>



**transport**

Department:  
Transport  
Province of KwaZulu-Natal

**GAZETTE**

LGKZNG20-2019-AUG

REGION: ALL

1)	<b>Application Number:</b> APP0114639	2)	<b>Gazette Number:</b> LGKZNG20-2019-AUG
3)	<b>Applicant:</b> MCHUNU NZ <b>ID NO.</b> 6604270569083 <b>Association:</b> MATIMATOLO TAXI ASSOCIATION	4)	<b>Applicant Address:</b> PO BOX1639 GREYTOWN KWA-ZULU NATAL 3250
5)	<b>Existing Licence Holder:</b> NOT APPLICABLE <b>ID NO.</b> NOT APPLICABLE	6)	<b>Existing Licence Holder Address:</b> NOT APPLICABLE
7)	<b>Type of application:</b> NEW OPERATING LICENCE	8)	<b>Operating Licence Number:</b> LGKZN0203000225
9)	<b>Vehicle Type:</b> MINIBUS	10)	1 X 15 (SEATED) + 0 (STANDING)
11)	<b>Region:</b> UMGUNGUNDLOVU		
12.1	2202C72207KA00054926 - MATIMATOLO TO DURBAN FROM MATIMATOLO VIA D1627, TURN LEFT TO R74, PASS WELGEGUND GARAGE THROUGH GREYTOWN, JOIN R33, PASS NEW HANOVER, PASS PIETERMARITZBURG, JOIN N3 AGAIN TO DURBAN, OFFLOAD PASSENGERS TO BEREA STREET AND LOAD BACK TO MATIMATOLO USING THE SAME ROUTE.		
12.2	2202C72207KA00054927 - ESHANE TO KRANSKOP FROM SHANE VIA D1627 PASS AHRENS TURN RIGHT TO R74, TURN LEFT TO KRANSKOP , TURN LEFT TO THE RANK OFFLOAD AND LOAD PASSENGERS BACK TO MATIMATOLO VIA SAME ROUTE.		
12.3	2202C72100H310054928 - RIETVLEI TO PIETERMARITZBURG FROM RIET VLEI TAXI RANK VIA R74, PASS HOWICK TO N3 TO PIETERMARITZBURG, BY CHURCH STREET AND TURN LEFT TO PIETERMARITZ STREET AND AGAIN TO CHURCH STREET TO KWAMDAPHUNA RANK WHERE WE OFFLOAD AND LOAD PASSENGERS BACK TO RIETVLEI.		
12.4	2202C72202C700054929 - ENTEMBENI TO GREYTOWN FROM NTEMBISWENI VIA D1327 TO R74 PASS WELGEGUND GARAGE TO GREYTOWN TURN LEFT TO MATLAND STREET RIGHT INTO SURGENT STREET TO THE RANK OFF LOAD AND LOAD BACK TO MATIMATOLO VIA SAME ROUTE.		
12.5	2202C72202C700054924 - ESHANE TO GREYTOWN FROM SHANE VIA D1627 AND R74, PASS WELGEGUND GARAGE TO GREYTOWN TURN LEFT TO SURGENT STREET OFFLOAD AND LOAD PASSENGERS BACK TO SHANE VIA SAME ROUTE.		
12.6	2202C72100H310054925 - 2. MATIMATOLO TO PIETERMARITZBURG FROM MATIMATOLO VIA D1627, TURN LEFT TO R74, PASS WELGEGUND GARAGE, THROUGH GREYTOWN AND JOIN R33, PASS NEW HANOVER TO PIETERMARITZBURG, CHURCH STREET, TURN RIGHT TO PIETERMARITZ STREET TO CHURCH STREET TO RANK (KWAMDAPHUNA), OFFLOAD AND LOAD PASSENGERS BACK TO MATIMATOLO VIA SAME ROUTE (NO PICKING UP IN GREYTOWN).		



## transport

Department:  
Transport  
Province of KwaZulu-Natal

## GAZETTE

LGKZNG20-2019-AUG

REGION: ALL

1)	<b>Application Number:</b> APP0114652	2)	<b>Gazette Number:</b> LGKZNG20-2019-AUG
3)	<b>Applicant:</b> AM MBATA <b>ID NO.</b> 4311100383089 <b>Association:</b> MADADENI TAXI OWNERS ASSOCIATION	4)	<b>Applicant Address:</b> HOUSE NO C3117 SECTION 3 MADADENI 2951
5)	<b>Existing Licence Holder:</b> FO MBATHA <b>ID NO.</b> 2911215129087	6)	<b>Existing Licence Holder Address:</b> P O BOX 2922 MADADENI NEWCASTLE KWA-ZULU NATAL 2951
7)	<b>Type of application:</b> DECEASED TRANSFER AND NEW OPERATING LICENCE	8)	<b>Operating Licence Number:</b> LKNKZN0128804
9)	<b>Vehicle Type:</b> MINIBUS	10)	1 X 15 (SEATED) + 0 (STANDING)
11)	<b>Region:</b> AMAJUBA		
12.1	2202BR2202BR00047653 - KWAHOFINA ECANAN SECTION TO MADADENI TOWNSHIP FROM KWAHOFINA ECANAN SECTION NEW SETTLEMENT HOUSING AND THE RIVERSIDE PROCEED STRAIGHT ON ROAD BETWEEN SECTION 3 AND RIVERSIDE HOUSING AT FOUR WAY STOP PROCEED STRAIGHT VIA METHODIST CHURCH VIA SECTION 1 CLINIC AND TAXI RANK, TURN RIGHT AT SECTION 1 RANK PROCEED STRAIGHT TURN LEFT AT KWAMAVUSO CORNER HOUSE PROCEED STRAIGHT TURN LEFT AT LUTHERAN CHURCH PROCEED STRAIGHT TURN RIGHT AT EMBONGOLWENI CHURCH, VIA BP GARAGE VIA AMAJUBA DISTRICT OFFICE IKHWEZI SECTION AND VIA SAPS STATION MADADENI AT ROBOT TURN RIGHT TO INGAGANE INTERSECTION, TURN RIGHT AT THE ROBOT CROSSING INGAGANE RIVER VIA MATUKUSA NEW TOWNSHIP AT KEYWAY MOTORS (MASTUKUSA) ROBOT PROCEED STRAIGHT VIA RAILWAY STATION KARBOCHEM, TURN LEFT ENTER ROAD N11 AND TURN RIGHT INTO ALLEN STREET TO NEWCASTLE, VIA ARBOR PARK TOWN HOUSES, PROCEED ON ALLEN STREET ENTER NEWCASTLE, TURN LEFT AT KIRKLAND STREET, TURN RIGHT AT VOORTREKKER STREET PROCEED STRAIGHT ACROSS TERMINUS STREET TAXI RANK RETURN WITH SAME ROUTE TO MADADENI TOWNSHIP, TURN RIGHT AT KEYWAY MOTORS ROBOT INTO ALBERT WESSWLS ROAD VIA EMABHODINI (NEWCASTLE TEXTILE INDUSTRIES AND HEAVY ENGINEERING INDUSTRY), PROCEED STRAIGHT ENGEN GARAGE VIA FOUR WAY STOP PROCEED STRAIGHT, TURN RIGHT AT ROBOT VIA KARBRO TESTING STATION, TURN RIGHT ENTER HARDWICK STREET, TURN LEFT AT KINGS HOTEL INTO HARDING STREET PROCEED STRAIGHT, TURN RIGHT AT BP GARAGE AND BRADROWS FURNISHERS, INTO ALLEN STREET PROCEED STRAIGHT, TURN LEFT AT KIRKLANDS STREET, TURN RIGHT INTO VOORTREKKER STREET PROCEED STRAIGHT ACROSS TERMINUS STREET ENTER NEWCASTLE APPROVED TAXI RANK RETURN WITH SAME ROUTE TO MADADENI TOWNSHIP.		
12.2	2202BR2100F500057611 - MADADENI TO NEWCASTLE  FROM KWAHOFINA ECANAN SECTION NEW SETTLEMENT HOUSING AND THE RIVERSIDE PROCEED STRAIGHT ON ROAD BETWEEN SECTION 3 AND RIVERSIDE HOUSING AT FOUR WAY STOP PROCEED STRAIGHT VIA METHODIST CHURCH VIA SECTION 1 CLINIC AND TAXI RANK, TURN RIGHT AT SECTION 1 RANK PROCEED STRAIGHT, TURN LEFT AT KWAMAVUSO CORNER HOUSE PROCEED STRAIGHT, TURN LEFT AT LUTHERAN CHURCH PROCEED STRAIGHT, TURN RIGHT EMBONGOLWENI CHURCH, VIA BP GARAGE, VIA AMAJUBA DISTRICT OFFICE IKHWEZI SECTION AND VIA SAPS STATION MADADENI AT ROBOT, TURN RIGHT TO INGAGANE INTERSECTION, TURN RIGHT AT THE ROBOT CROSSING INGAGANE RIVER VIA RAILWAY STATION MATUKUSA NEW TOWNSHIP AT KEYWAY MOTORS (MATUKUSA) ROBOT PROCEED STRAIGHT VIA RAILWAY STATION KARBOCHEM, TURN LEFT ENTER ROAD N11 AND TURN RIGHT INTO ALLEN STREET TO NEWCASTLE, VIA ARBOR PARK TOWN HOUSES, PROCEED ON ALLEN STREET ENTER NEWCASTLE, TURN LEFT AT KIRKLAND STREET, TURN RIGHT AT VOORTREKKER STREET PROCEED STRAIGHT ACROSS TERMINUS STREET TAXI RANK. RETURN WITH THE SAME ROUTE TO MADADENI TOWNSHIP.  OR  TURN RIGHT AT KEYWAY MOTORS ROBOT INTO ALBERT WESSELS ROAD VIA EMABHODINI NEWCASTLE TEXTILE INDUSTRIES AND HEAVY ENGINEERING INDUSTRY, PROCEED STRAIGHT VIA ENGINE GARAGE, VIA FOUR WAY STOP PROCEED STRAIGHT, TURN RIGHT AT ROBOT VIA KARBRO TESTING STATION, TURN RIGHT ENTER HARDWICK STREET, TURN LEFT AT KINGS HOTEL INTO HARDING STREET PROCEED STRAIGHT, TURN RIGHT AT BP GARAGE AND BRAD LOWS FURNISHERS, INTO ALLEN STREET PROCEED STRAIGHT, TURN LEFT AT KIRKLAND STREET, TURN RIGHT INTO VOORTREKKER STREET PROCEED STRAIGHT ACROSS TERMINUS STREET ENTER NEWCASTLE APPROVED TAXI RANK. RETURN WITH SAME ROUTE TO MADADENI TOWNSHIP.		
12.3	2202BR2100F500057612 - MADADENI (LIBRARY) TO NEWCASTLE FROM MADADENI LIBRARY AND COMMUNITY HALL, TURN LEFT INTO BEER WHOLESALE, TURN RIGHT AT ROBOT, AND PROCEED TO AMAJUBA COLLEGE, MAGISTRATE OFFICE. OR FROM MADADENI LIBRARY, TURN RIGHT TO ROAD INTERSECTION BETWEEN SECTION 2 AND 3, TURN LEFT TO KWASBALI TAVERN (BETWEEN 2 AND 3), TURN LEFT METHODIST CHURCH, PROCEED TO SECTION 1 CLINIC, KHUZANI SHOPPING CENTRE, PROCEED STRAIGHT TO BP GARAGE, AMAJUBA DISTRICT MUNICIPALITY OFFICE, IKHWEZI SECTION/POLICE STATION, TURN RIGHT AT ROBOT, TURN RIGHT TO INGAGANE ROAD INTERSECTION. TURN RIGHT AT THE ROBOT CROSSING INGAGANE RIVER TO MATUKUSA NEW TOWNSHIP AT KEYWAY MOTORS (MATUKUSA) ROBOT PROCEED STRAIGHT TO RAILWAY STATION KARBOCHEM. TURN LEFT ENTER ROAD N11 AND RIGHT INTO ALLEN STREET TO NEWCASTLE INTO ARBOR PARK TOWN HOUSES, PROCEED ON ALLEN STREET ENTER NEWCASTLE. TURN LEFT AT KIRKLAND STREET, TURN RIGHT AT VOORTREKKER STREET PROCEED ACROSS TERMINUS STREET ENTER APPROVED NEWCASTLE TAXI RANK. RETURN WITH THE SAME ROUTE TO MADADENI TOWNSHIP		
12.4	2202BR2100F500057613 - MADADENI (HIGH SCHOOL) TO NEWCASTLE FROM MADADENI HIGH SCHOOL, TURN RIGHT AT EMATSHENI AMHLOPHE TO ENYOKENI SECTION 3, TURN LEFT VODACOM CONTAINERS TO BHEKUKUPHIWA RESTAURANT, LEFT AT EHASHINI STOP TO ST JOHN CHURCH, TURN RIGHT TOWARDS SHOPRITE CENTRE, RIGHT AT CLINIC NO.7, TO KWASBALI TAVERN, TURN LEFT AT METHODIST CHURCH, TO CLINIC NO.1 AT SECTION 1 TO SECTION1, TURN LEFT AT BP GARAGE, TO AMAJUBA MUNICIPALITY OFFICE, INTO IKHWEZI SECTION, TO MADADENI POLICE STATION, TURN RIGHT AT ROBOT, RIGHT AT INGAGANE INTERSECTION ROBOT, ENTER ROAD 0483 FROM UTRECHT, OSIZWENI TO NEWCASTLE, TURN RIGHT AT KEYWAY MOTORS TO EMABHODI, PROTECTION SERVICE TURN ENTER RIGHT ALLEN STREET AT KEYWAY MOTORS PROCEED STRAIGHT, INTO RAILWAY STATION, KARBOCHEM OFF-RAMP TURN LEFT ENTER N11, TURN RIGHT AT ALLEN STREET TO NEWCASTLE, PROCEED ON ALLEN STREET, TURN LEFT AT KIRKLAND STREET, TURN RIGHT AT VOORTREKKER STREET, PROCEED ACROSS TERMINUS STREET ENTER APPROVED NEWCASTLE TAXI RANK. RETURN WITH SAME ROUTE TO MADADENI TOWNSHIP  ALTERNATE: ROUTE STARTING POINT SAME AS ABOVE BUT AT KEYWAY MOTORS PROCEED STRAIGHT, TO RAILWAY STATION, TO KARBOCHEM OFF-RAMP, TURN LEFT ENTER N11, TURN RIGHT AT ALLEN STREET TO NEWCASTLE, PROCEED STRAIGHT INTO ARBOR PARK SUBURBS PROCEED ALONG TERMINUS STREET ENTER NEWCASTLE APPROVED TAXI RANK. RETURN SAME ROUTE TO MADADENI TOWNSHIP.		



**transport**

Department:  
Transport  
Province of KwaZulu-Natal

**GAZETTE**

LGKZNG20-2019-AUG

REGION: ALL

12.5	<p>2202BR2202BQ00057614 - MADADENI (KWABESTER) TO NEWCASTLE FROM KWABESTER (TURN OFF TO ISCOR), VIA HOSTEL, VIA EGESINI, RIGHT AT ROAD INTERSECTION, RIGHT AT ZENZELE T-JUNCTION (BETWEEN 4 AND 5), VIA WALL TO WALL SHOP, VIA SURGERY, VIA EZINCWADINI, VIA MAZIBUYE TESTING STATION, LEFT OF RIGHT VIA AMAJUBA COLLEGE, VIA MAGISTRATES OFFICE, VIA POLICE STATION, TURN RIGHT AT INGAGANE INTERSECTION AND ROBOT. AT KEYWAY MOORS PROCEED STRAIGHT VIA RAILWAY STATION, VIA KARBOCHEM, TURN LEFT OR ENTER N11 ROAD, TURN RIGHT AT ALLEN STREET, VIA ARBOR PARK, POLICE STATION/NEWCASTLE HIGH SCHOOL, TURN LEFT AT KIRKLAND STREET, TURN RIGHT AT VOORTREKKER STREET PROCEED ACROSS TERMINUS STREET ENTER APPROVED NEWCASTLE TAXI RANK. RETURN WITH SAME ROUTE TO MADADENI TOWNSHIP OR FROM BESTER STOP T-DISJUNCTION (ISCOR PTY LTD), TURN OFF, TURN LEFT AT EMATSHENI AMHLOPHE PROCEED STRAIGHT VIA OLD KZT DEPOT, VIA WORLD OF PRAISE CHURCH, TURN RIGHT AT T-JUNCTION, TURN LEFT AT ROBOT BEER WHOLESALE, ENTER ROAD BETWEEN SECTION 2 EAST AND SECTION 5 WEST, TURN RIGHT PROCEED ON ROAD, VIA SECTION 5, AMAJUBA COLLEGE, MAGISTRATES OFFICE AND POLICE STATION PROCEED TO INGAGANE T-JUNCTION, TURN RIGHT TO INGAGANE INTERSECTION. AT KEWAYWAY MOTORS (MATUKUSA) ROBOT PROCEED STRAIGHT VIA RAILWAY STATION KARBOCHEM, TURN LEFT ENTER ROAD 11 AND TURN RIGHT INTO ALLEN STREET TO NEWCASTLE. VIA ARBOR PARK TOWN HOUSES, PROCEED ON ALLEN STREET ENTER NEWCASTLE, TURN LEFT AT KIRKLAND STREET, TURN RIGHT AT VOORTREKKER STREET PROCEED ACROSS TERMINUS STREET ENTER APPROVED NEWCASTLE TAXI RANK. RETURN WITH SAME ROUTE TO MADADENI TOWNSHIP.</p>
12.6	<p>2202BR2100F500057615 - MADADENI TO NEWCASTLE (TEXTILE INDUSTRY) FROM ZENZELE SHOPPING CENTRE, TURN RIGHT AT MADADENI HOSPITAL, TURN LEFT AT THOKOZA SHOPPING CENTRE, TURN RIGHT AT SCHOOL FOR DEAF, TURN LEFT CLINIC NO.5, SECTIONS, VIA NTOBEKO L. P. SCHOOL, TURN LEFT OR RIGHT AMAJUBA COLLEGE, VIA MAGISTRATE OFFICE, VIA POLICE STATION, TURN RIGHT TO INGAGANE INTERSECTION, TURN RIGHT AT THE ROBOT CROSSING INGAGANE RIVER, VIA MATUKUSA NEW TOWNSHIP. AT KEWAYWAY MOTORS (MATUKUSA) ROBOT TURN RIGHT AT INTERSECTION BETWEEN 5 AND 2 TOWARDS BEER WHOLESALE, TURN LEFT AT ROBOT, PROCEED. TURN LEFT AT CLINIC 3 SECTION 3 VIA KWASIBALI TAVERN, TURN LEFT AT METHODIST, VIA SECTION 1, VIA AMAJUBA DISTRICT OFFICE, VIA KHUZANI SHOPPING CENTER, LEFT AT BP GARAGE, VIA MAGISTRATE VIA AMAJUBA DISTRICT, VIA IKHWEZI SECTION, TURN RIGHT AT MADADENI POLICE STATION ROBOT, PROCEED STRAIGHT TURN RIGHT INTO P483 ROAD TO MATUKUSA NEW SETTLEMENT (PICK AND DROP) PROCEED STRAIGHT, TURN AT KEWAYWAY MOTORS INTO ASIPHEPHE ROAD PROCEED STRAIGHT ENTER ALBERT WESSELS DRIVE TO NEWCASTLE TEXTILE INDUSTRIES OFFLOAD AND LOAD ALL AROUND TEXTILE INDUSTRIES OR RETURN WITH SAME ROUTE TO MADADENI APPROVED TAXI RANK. PROCEED TURN LEFT AT CLINIC 3 SECTION 3 VIA KWASIBALI TAVERN, LEFT AT METHODIST, VIA SECTION 1, VIA AMAJUBA DISTRICT OFFICE, VIA KHUZANI SHOPPING CENTER, LEFT AT BP GARAGE VIA MAGISTRATES OFFICE VIA AMAJUBA DISTRICT VIA IKHWEZI SECTION, RIGHT AT MADADENI POLICE STATION ROBOT, PROCEED TO NEWCASTLE OR RETURN WITH SAME ROUTE TO APPROVED CHECKERS TAXI RANK.</p>
12.7	<p>2202BR2100F500057616 - MADADENI (KWAMSIMANGO) TO NEWCASTLE FROM BREWERY (SORGHUM BEER) TOWN MILES TAVERN (KWAMSIMANGO), TURN LEFT AT BREWERY, VIA ITHALA INDUSTRIAL SITE AT SECTION 6, TURN RIGHT ACROSS ROAD MOYOMUHLE TAXI RANK, TURN RIGHT AT KWADLAMINI CORNER HOUSE BETWEEN HOSPITAL AND SECTION 6, PROCEED STRAIGHT, TURN LEFT ZENZELE SHOPPING CENTER AT SECTION 5, PROCEED BETWEEN SECTIONS 5 AND MADADENI HOSPITAL. TURN RIGHT AT ROAD INTERSECTION SHORT HOMES, VIA CRIPPLE CENTRE VIA EDUCATION (OFFICE CIRCUIT OFFICE) ROAD BETWEEN SECTION 5 OPENING VELD, VIA AMAJUBA TECHNOLOGY CENTRE, LEFT ENTER ROAD FROM OLD KZT DEPOT, BEER WHOLESALE, VIA AMAJUBA COLLEGE, VIA MAGISTRATE OFFICE PROCEED STRAIGHT TO INGAGANE RIVER, VIA MATUKUSA NEW TOWNSHIP. AT KEWAYWAY MOTORS (MATUKUSA) ROBOT PROCEED STRAIGHT VIA RAILWAY STATION, KARBOCHEM, TURN LEFT ENTER ROAD N11 AND RETURN RIGHT INTO ALLEN STREET TO NEWCASTLE, VIA ARBOR PARK TOWN HOUSES, PROCEED ON ALLEN STREET ENTER NEWCASTLE, TURN LEFT AT KIRKLAND STREET, TURN RIGHT AT VOORTREKKER STREET, PROCEED ACROSS TERMINUS ENTER APPROVED NEWCASTLE TAXI RANK. RETURN WITH SAME ROUTE TO MADADENI TOWNSHIP.</p>
12.8	<p>2202BR2100F500057617 - MADADENI (KWANYEMBE) TO NEWCASTLE FROM R-SECTION TAXI RANK KWANYEMBE, TURN RIGHT ENTER P SECTION ENTER ROAD FROM P1 STOP, VIA POST BOX, TURN LEFT AT STAFFORD CLINIC OR RIGHT, TURN RIGHT ENTER M SECTION, TURN RIGHT AT ROAD INTERSECTION VIA DEDANGIFUNDE HIGH SCHOOL, TURN LEFT MUZIKAYISE JUNIOR PRIMARY, TURN RIGHT ENTER L SECTION STRAIGHT TURN LEFT ON ROAD BETWEEN SECTION 7 AND SECTION 6 TO MADADENI BREWERY VIA VIRGINIA SUPERMARKET, VIA MADADENI LIGHT INDUSTRIES, VIA BINDA HARDWARE MOYOMUHLE TAXI RANK AND COMMUNITY CENTRE. AT ROBOT TURN RIGHT ENTER MAIN ROAD P483 FROM NEWCASTLE TO OSIZWENI, BUFFALO FLATS AND UTRECHT TO NEWCASTLE AT INGAGANE ROBOT CROSS-OVER INGAGANE RIVER TURN LEFT AT KEWAYWAY MOTORS ROBOT INTO ASIPHEPHE ROAD ENTER ALBERT WESSELS ROAD, VIA LIGHT AND TEXTILE INDUSTRIES EMABHODINI TO NEWCASTLE VIA PROTECTION SERVICE TURN RIGHT ALLEN STREET PROCEED TURN LEFT AT KIRKLAND STREET, TURN RIGHT AT VOORTREKKER STREET PROCEED ACROSS TERMINUS STREET, ENTER APPROVED NEWCASTLE TAXI RANK. RETURN WITH SAME ROUTE TO MADADENI TOWNSHIP.</p>
12.9	<p>2202BR2100F500057618 - MADADENI TO NEWCASTLE FROM R-SECTION TAXI RANK R826 HOUSE RIGHT, ENTER ROAD BETWEEN R-SECTION AND SECTION 6, TURN LEFT RASTA PAZZA SHOP, STRAIGHT, VIA ZENZELE SHOPPING COMPLEX, VIA MADADENI HOSPITAL, TURN RIGHT AT INTERSECTION, VIA CRIPPLE CENTRE AND VIA CIRCUIT OFFICE, VIA AMAJUBA TECHNOLOGY CENTRE, TURN LEFT ENTER SECTION 2, VIA AMAJUBA COLLEGE, VIA MAGISTRATES OFFICES AND MADADENI POLICE SERVICE, TURN LEFT AT INGAGANE INTERSECTION ROBOT ROAD 483, VIA MATUKUSA NEW SETTLEMENT, AT AMATUKUSA ROBOT, TURN RIGHT INTO ASIPHEPHE ROAD, PROCEED STRAIGHT ENTER ALBERT WESSELS ROAD, VIA EMABHODINI TEXTILE AND LIGHT INDUSTRIES. ALTERNATIVE ROUTE FROM EGESINI SECTION 7 R VIA KHULAKAHLE CRÊCHE, VIA MCEBOWOLWAZI PRIMARY SCHOOL, TURN RIGHT AT MCEBOWOLWAZI PRIMARY SCHOOL, TURN LEFT AT L POST OFFICE BOX, TURN LEFT AT HOUSE L597, TURN RIGHT AT MAZULU HIGH SCHOOL, TURN LEFT AT ZENZELE SUPERMARKET, VIA MADADENI HOSPITAL, TURN RIGHT AT ROAD INTERSECTION, VIA CRIPPLE CENTRE, VIA EDUCATION CIRCUIT OFFICE, VIA AMAJUBA TECHNOLOGY, TURN LEFT, ENTER SECTION 2 ROAD, VIA AMAJUBA COLLEGE, VIA MAGISTRATES OFFICE AND SAPS STATION, PROCEED STRAIGHT, VIA IKHWEZI STATION, TURN RIGHT AT ASIPHEPHE ROAD, ENTER ALBERT WESSELS ROAD, VIA AMABHODINI PROCEED STRAIGHT, VIA PROTECTION SERVICES, TURN RIGHT, ENTER ALLEN STREET, PROCEED STRAIGHT, TURN LEFT AT KIRKLAND STREET, TURN RIGHT AT VOORTREKKER STREET, PROCEED ACROSS TERMINUS STREET, ENTER NEWCASTLE APPROVED TAXI RANK AND RETURN WITH SAME ROUTE TO MADADENI SECTION.</p>
12.10	<p>2202BR2100F500057619 - MADADENI (LISTER FARM) TO NEWCASTLE LISTER FARM/SIZANANI SCHOOL GRAVEL ROAD, VIA SIZAMOKUHLE PRIMARY, VIA FAMILY PACK STORE, TURN RIGHT STRAIGHT, ACROSS THE THEKU RIVER/BUTHELEZI SHOP 1087, VIA HLONIPHANI REST ON THE RIGHT, ENTER P 1 SECTION (MTN ARIAL) BUHLEBOMSHADO SHOP, TURN LEFT AT MKHULUKHULU STORE, TURN RIGHT AT KUSAKUSA/SOMETHING XM SECTION, VIA EYAKHO COMPLEX GO STRAIGHT VIA EKUPHAKAMENI STORE, TURN LEFT AT LOKOTHWAYO BRICK BLOCKS, TURN RIGHT AT EKHAMDUZE LIQUOR STORE L SECTION, VIA MADODA BUTCHERY AND CAFÉ ENTERPRISE, TURN RIGHT AT MADADENI BREWERY VIA VIRGINIA SUPERMARKET, VIA MADADENI LIGHT TEXTILE INDUSTRIES, VIA BINDA BUILDING MATERIAL SUPPLY STORE, STRAIGHT MOYOMUHLE TAXI RANK VIA COMMUNITY CENTRE. AT ROBOT TURN RIGHT ENTER MAIN ROAD FROM NEWCASTLE TO OSIZWENI UTRECHT- STRAIGHT ACROSS INGAGANE RIVER ROBOT TO THE NEXT ROBOT VIA KEWAYWAY MOTORS, RETURN RIGHT TO ALBERT WESSELS DRIVE OR STRAIGHT, VIA RAILWAY STATION KARBOCHEM OFF-RAMP, TURN LEFT ENTER N11 ABOUT 1 KILOMETER DRIVE TURN RIGHT INTO ALLEN STREET, VIA ARBOR PARK STRAIGHT INTO TOWN (ALLEN STREET) TURN LEFT AT KIRKLAND STREET, TURN RIGHT AND DRIVE ACROSS STREET ENTER APPROVED NEWCASTLE TAXI RANK.</p>
12.11	<p>2202BR2202BR00057620 - MADADENI (JOBSTOWN / EMASONDEZA) TO MADADENI FROM KWADANISA STOP JOBSTOWN, TURN RIGHT ON ROAD D1335, VIA ZUKA TRUST FARM, TURN LEFT JOBSTOWN SCHOOL AND ISIKHALISEZWE S. PRIMARY SCHOOL, PROCEED ACROSS THEKU RIVER MASKRAAL PROCEED STRAIGHT, ENTER SECTION MADADENI, TURN RIGHT AT ISCOR HOSTEL, VIA ISCOR HOSTEL (INGQAYI HOSTEL) PROCEED STRAIGHT TURN LEFT AT EMATSHENI AMHLOPHE, TURN RIGHT AT CORNER HOUSE KWAMDLALOSE PROCEED STRAIGHT TURN LEFT SHOPRITE CHECKERS ENTER CHECKERS APPROVED TAXI RANK OFF-LOAD AND RETURN WITH SAME ROUTE TO MASONDEZA. ALTERNATIVE ROUTE FROM KWAMDLALOSE CORNER HOUSE PROCEED STRAIGHT VIA CHECKERS SHOPPING CENTER, VIA SECTION 3 CLINIC, TURN RIGHT AT ROAD INTERSECTION PROCEED STRAIGHT VIA KWASIBALI TURN LEFT AT METHODIST CHURCH PROCEED STRAIGHT VIA SECTION 1 TAXI RANK VIA EKHUZANI, VIA EMBONGOLWENI, VIA BP GARAGE, VIA IKHWEZI SECTION, VIA MADADENI POLICE STATION AT THE ROBOT TURN LEFT PROCEED STRAIGHT ENTER MAGISTRATE AND WELFARE OFFICE PARKING AND LOAD / OFFLOAD. RETURN THE SAME ROUTE TO MADADENI CHECKERS.</p>



## transport

Department:  
Transport  
Province of KwaZulu-Natal

## GAZETTE

LGKZNG20-2019-AUG

REGION: ALL

12.12	<p>2202BR2202BR00057621 - MADADENI TO MADADENI (SIBHASHA KILBARCHAN)</p> <p>FROM NEWCASTLE TAXI RANK, TURN LEFT INTO TERMINUS STREET, TURN RIGHT AT VOORTREKKER STREET, TURN LEFT AT KIRKLAND STREET, AND TURN RIGHT AT ALLEN STREET.</p> <p>ALTERNATIVE.</p> <p>FROM NEWCASTLE TAXI RANK, TURN RIGHT AT TERMINUS STREET, TURN LEFT AT SUTHERLAND STREET, TURN LEFT AT HOSPITAL VIA PROVINCIAL HOSPITAL NEWCASTLE PRISON TURN RIGHT INTO ALLEN STREET, PROCEED TURN RIGHT INTO N11 LADYSMITH ROAD, TURN RIGHT TO INDIAN VILLAGE RETURN SAME ROUTE ACROSS N11, LEFT INTO KILBARCHEN VILLAGE, TURN LEFT AT 4TH AVENUE RETURN SAME ROUTE TURN LEFT INTO INGAGANE ROAD, TURN LEFT TO KILBARCHEN GOLF CLUB RETURN SAME ROUTE TURN LEFT, AT BUTHELEZI STREET VIA OLD POWERSTATION, PROCEED STRAIGHT INTO INGAGANE TOWNSHIP TURN LEFT INTO INGAGANE CLUB INTO 3RD AVENUE AT INGAGANE TOWNSHIP OFFICE RETURN WITH SAME ROUTE TO MADADENI.</p> <p>ALTERNATIVE.</p> <p>ROUTE FROM NEWCASTLE TAXI RANK PROCEED ACROSS TERMINUS STREET, TURN LEFT AT VOORTREKKER STREET, TURN RIGHT AT KIRKLAND STREET, PROCEED STRAIGHT TURN LEFT AT SUTHERLAND STREET VIA PICK N PAY SHOPPING CENTER VIA TECHNIKON SA. TURN LEFT AT HOSPITAL STREET PROCEED STRAIGHT TURN RIGHT ALLEN STREET VIA ARBOR PARK SUBURB, TURN LEFT ENTER N11 TURN RIGHT INTO P483 ROAD TO MADADENI, OSIZWENI AND UTRECHT, TURN RIGHT KARBOCHEM VIA KARBOCHEM PROCEED STRAIGHT VIA ROY POINT CEMETERY, PROCEED STRAIGHT ENTER VEZIBUHLE SETTLEMENT (KNOWN AS EMPONGPONGWENI) RETURN WITH THE SAME ROUTE TO NEWCASTLE APPROVED TAXI RANK. ALTERNATIVE TO ROUTE 11TURN RIGHT TO BALLANGEIGCH AND RETURN AND TURN LEFT TO VEZIBUHLE.</p>
12.13	<p>2202BR2202BS00057622 - MADADENI TO OSIZWENI</p> <p>FROM MADADENI TO OSIZWENI TOWNSHIP FROM MAGISTRATE OFFICE, MADADENI TOWNSHIP, TURN LEFT ENTER ROAD BETWEEN SECTION 2 AND MUNICIPALITY OFFICES. TURN RIGHT AT BP GARAGE PROCEED STRAIGHT VIA IMBONGOLWENI CHURCH, VIA KHUZANI SHOPPING CENTRE VIA METHODIST CHURCH. SECTIONS 1 PROCEED STRAIGHT AT FOUR WAY STOP ON ROAD BETWEEN RIVERSIDE HOUSES AND SECTION 3 TURN RIGHT AT KWAMABOYA. VIA EHASHINI STOP. VIA ST HOHN CHURCH, TURN RIGHT AT CHECKERS SHOPPING CENTER VIA CLINIC SECTION 3, TURN LEFT AT CLINIC, AND PROCEED VIA MADADENI LIBRARY, VIA BEER WHOLESALE DEPOT, VIA MAZIBUYE TESTING STATION. PROCEED STRAIGHT, AT ZENZELE SHOPPING CENTER, TURN RIGHT AND TURN LEFT VIA MADADENI HOSPITAL ROAD BETWEEN SECTION 6 AND MADADENI HOSPITAL, TURN LEFT AT AMAZULU HIGH SCHOOL, TURN RIGHT AT ROAD INTERSECTION (ROAD BETWEEN SECTION 6 AND SECTION7), VIA MADODA SHOPPING ENTERPRISE, TURN RIGHT AT MADADENI BREWERY VIA MOYOMUHLE TAXI RANK, TURN LEFT AT THE ROBOT ENTER ROAD TO OSIZWENI AND UTRECHT VIA NINE MILE STOP, VIA BLAaubosch AREA, TURN RIGHT AT EMPANGENI, TURN LEFT ENTER OSIZWENI TOWNSHIP (SOUTH), PROCEED STRAIGHT VIA QHUBIMFUNDO S. P. SCHOOL AND VIA XOLANI HIGH SCHOOL. TURN RIGHT AT KWAMASHU STOP. TURN LEFT AT MPHAZIMA RESTAURANT AND HLANGANANI SHOPPING CENTRE, PROCEED STRAIGHT, TURN RIGHT AT ROAD INTERSECTION VIA OSIZWENI BUSINESS ARE, VIA POST OFFICE (OSIZWENI) AND S.A.P.S. STATION, TURN LEFT PROCEED STRAIGHT TO TOP TANK, TURN LEFT KWAMBHOKO (SAND SUPPLY DEPOT) VIA LONG HOMES HOUSING, TURN RIGHT AT MATSHEKETSHEINI SECTION, VIA KWA BOB SHOPPING CENTRE, AND MASKOPHASINI, TURN LEFT AT DEPOT. ON THE THIRD ROAD FROM KHUZANI SHOPPING CENTRE, TURN RIGHT VIA KWAMAKHANYA SHOPPING CENTER, TURN RIGHT AT KWA VILAKAZI CORNER HOUSE, VIA 5 STAR CENTRE AND FIRE STATION OSIZWENI, AND TURN RIGHT AT T.V. LIQUOR STORE. PROCEED STRAIGHT VIA KAKALASPAN AREA (RURAL AREA) VIA MILLENNIUM CASH STORE. EMPOMPINI RETURN SAME ROUTE TO MADADENI TOWNSHIP.</p>
12.14	<p>2100F52202BQ00057623 - NEWCASTLE TO NEWCASTLE (IMPONDO/BAHLOKAZI)</p> <p>FROM NEWCASTLE APPROVED TAXI RANK, TURN RIGHT AT TERMINUS STREET, TURN LEFT AT GURTHERLAND STREET, TURN RIGHT AT SCOTTS STREET, VIA PICK N PAY SHOPPING CENTRE, PROCEED STRAIGHT VIA CAPRICORNA HOTEL, ENTER BOUNDARY STREET AT LENOXTON TOWNSHIP, PROCEED VIA CALTEX GARAGE (PETROL), VIA RICHVIEW CIVIC HALL, VIA BABS SCRAP YARD, VIA NCANDU COMBINED SCHOOL, TURN LEFT AT CHEMSFORD ROAD, VIA FARMERS ASSOCIATION AUCTION SALE, TURN RIGHT TO ROAD D502 TO EKUSENI YOUTH DEVELOPMENT CENTRE, ENTER CHEMSFORD ROAD, PROCEED STRAIGHT, AT CHEMSFORD DAM, TURN RIGHT INTO ROAD R621 TO BAHLOKAZI HIGH SCHOOL. RETURN WITH THE SAME ROAD R621 FROM HAIGH SCHOOL VIA CHEMSFORD WATER WORKS. RETURN WITH THE SAME ROUTE FROM GIJIMA SCHOOL R621, TURN RIGHT AT CHEMSFORD DAM. RETURN WITH THE SAME ROUTE TO NEWCASTLE APPROVED TAXI RANK.</p>
12.15	<p>2202BR2100F500057624 - MADADENI TO NEWCASTLE</p> <p>FROM P1 SECTION 7(P) PROCEED STRAIGHT TO KWAMAKHULUKHULO SUPERMARKET, TURN LEFT AT THE CORNER PROCEED STRAIGHT, TURN RIGHT ENGLUBENI OR KUSAKUSA ENTER M-SECTION 7, VIA EYAKHO SHOPPING COMPLEX PROCEED STRAIGHT VIA EKHAMDUZE STORE, TURN LEFT AT LOKOTHWAYO BRICK &amp; TILE SUPPLY, TURN RIGHT AT EKHAMDUZELIQUOR STORE ENTER L SECTION PROCEED, STRAIGHT TURN RIGHT, AT INTERSECTION, ENTER ROAD BETWEEN SECTION 7 (L0 AND SECTION 6, TURN LEFT PROCEED STRAIGHT, VIA AMAZULU HIGH SCHOOL, TURN LEFT AT EYETHU MOTORS SPARES. PROCEED STRAIGHT ON ROAD BETWEEN MADADENI HOSPITAL AND SECTION 6, TURN LEFT AT ZENZELE SHOPPING CENTRE ENTER ROAD BETWEEN SECTION 5 MADADENI HOSPITAL, PROCEED STRAIGHT TURN RIGHT ENTER ROAD SECTION 5 AND OPEN VELD, VIA CRIPPLE CENTRE, VIA CIRCUIT OFFICE, VIA AMAJUBA TECHNOLOGY CENTRE PROCEED STRAIGHT TURN LEFT, VIA AMAJUBA COLLEGE, VIA MAGISTRATES OFFICE, VIA MADADENI POLICE STATION PROCEED STRAIGHT ACROSS ROBOT, TURN RIGHT ON P483 ROAD, TO NEWCASTLE, VIA MATUKUSA NEW SETTLEMENT, TURN RIGHT KEYWAY ROBOT ENTER ASIPHEPHE ROAD PROCEED STRAIGHT ENTER ALBERT WESSELS DRIVE, VIA EMABHODINI PROCEED STRAIGHT VIA ENGINE GARAGE, PROCEED STRAIGHT ACROSS 4 WAY STOP TURN RIGHT AT ROBOT INTO FARADAY STREET, VIA KADBRO VEHICLE TESTING ENTER HARDWICK STREET, TURN OR PROCEED STRAIGHT, VIA VLAM CRESCENT TURN RIGHT AT HARDWICK STREET PROCEED STRAIGHT, TURN LEFT KINGS HOTEL ENTER HARDING STREET PROCEED STRAIGHT, TURN LEFT, ALLEN STREET PROCEED STRAIGHT, TURN LEFT AT KIRKLAND STREET, TURN RIGHT AT VOORTREKKER STREET PROCEED STRAIGHT TERMINUS ENTER APPROVED NEWCASTLE TAXI RANK. RETURN SAME ROUTE TO P1 SECTION7.</p>
12.16	<p>2202BR2202BR00057631 - MADADENI TO ALL SECTIONS</p> <p>FROM MADADENI SHOPRITE SHOPPING CENTRE TO ALL SECTIONS WITHIN MADADENI TOWNSHIP. PICK AND DROP TO AND FROM AND TURN TO MADADENI SHOPRITE SHOPPING CENTRE.</p>
12.17	<p>2202BQ2100F500057632 - NEWCASTLE TAXI RANK TO NEWCASTLE TOWNLANDS</p> <p>FROM TAXI RANK INTO TERMINUS STREET TURN LEFT AT VOORTREKKER STREET TURN LEFT INTO KIRKLAND STREET, TURN LEFT INTO ALLEN STREET, PROCEED STRAIGHT TURN RIGHT AT DRAKENSBURG DRIVE PROCEED STRAIGHT, VIA MONTE VISTA, TURN LEFT INTO AQUAMARINE DRIVE, TURN RIGHT INTO AMETHYST ROAD PROCEED STRAIGHT TURN RIGHT AT DRAKENSBURG DRIVE, TURN LEFT INTO VICTORIA ROAD PROCEED STRAIGHT VIA AMAJUBA LODGE, CHECKERS SHOPPING CENTRE, TURN RIGHT AT ROBOT INTO ALLEN STREET PICK AND DROP TO AND FROM. RETURN WITH SAME ROUTE TO NEWCASTLE TAXI RANK.</p>
12.18	<p>2100F52207I010057635 - NEWCASTLE TO MONDLO</p> <p>FROM APPROVED TAXI RANK IN NEWCASTLE PROCEED STRAIGHT ACROSS TERMINUS STREET INTO VOORTREKKER STREET, TURN LEFT AT KIRKLAND STREET, TURN RIGHT AT ALLEN STREET PROCEED STRAIGHT, VIA ARBOR PARK SUBURB. TURN LEFT ENTER N11 ROAD, TURN RIGHT INTO P483 ROAD VIA OSIZWENI TO UTRECHT, TURN RIGHT AT UTRECHT ROAD INTERSECTION ENTER ROAD R34 ROAD. PROCEED STRAIGHT AT BLOOD RIVER PROCEED STRAIGHT ACROSS R33 ROAD ENTER P54 ROAD TO NQUTHU, TURN LEFT AT KWAGRACE SHOPPING CENTRE PROCEED STRAIGHT ON THAT ROAD ENTER MONDLO. TURN LEFT TO MONDLO TAXI RANK. RETURN SAME ROUTE TO NEWCASTLE.</p>
12.19	<p>2202BQ2100HB10057641 - NEWCASTLE TO PONGOLA</p> <p>FROM NEWCASTLE TAXI RANK PROCEED STRAIGHT ACROSS TERMINUS STREET TURN LEFT AT KIRKLAND STREET TURN RIGHT AT ALLEN STREET (MAIN STREET) PROCEED STRAIGHT TO ARBOR PARK SUBURB TURN LEFT ENTER N11 ROAD, PROCEED STRAIGHT TURN RIGHT INTO R483 TO OSIZWENI, UTRECHT TURN RIGHT AT UTRECHT ROAD INTERSECTION ENTER R34 ROAD PROCEED STRAIGHT TURN LEFT AT BLOODRIVER ROAD INTERSECTION ENTER R33 AND R34 PROCEED STRAIGHT TO STILLWATER BP GARAGE TURN RIGHT AT CROSS ROAD BEFORE REACHING VRYHEID PROCEED ON R34 TO BHEKZULU TOWNSHIP ENTER R69 ROAD TO LOUWSBURG TURN LEFT AT ROAD INTERSECTION ENTER R66 ROAD TO MAGUDU, TURN LEFT ENTER N2 ROAD PROCEED STRAIGHT ENTER PONGOLA TAXI RANK RETURN SAME ROUTE TO NEWCASTLE.</p>





# transport

Department:  
Transport  
Province of KwaZulu-Natal

# GAZETTE

LGKZNG20-2019-AUG

REGION: ALL

12.20	2202BQ2202BQ00057642 - NEWCASTLE TO DANNHAUSER FROM NEWCASTLE TAXI RANK ENTER TERMINUS STREET. TURN LEFT AT VOORTREKKER STREET TURN LEFT KIRKLAND STREET. TURN RIGHT INTO ALLEN STREET PROCEED STRAIGHT TO ARBOR PARK SUBURB, TURN RIGHT INTO N11 ROAD PROCEED STRAIGHT TO BALLENGICH TURN LEFT INTO R621 ROAD TO SKOBARIN SETTLEMENT PROCEED STRAIGHT TURN RIGHT ENTER DANNHAUSER TOWN TURN LEFT TO DANNHAUSER APPROVED TAXI RANK, RETURN WITH SAME ROUTE TO NEWCASTLE.
12.21	2100F58202BV10057643 - NEWCASTLE TO VOLKSRUST FROM NEWCASTLE TAXI RANK EXIT WITH VOLTREKER STREET, TURN LEFT TO R34 KIRKLAND STREET AND TURN LEFT TO 31 ALLEN STREET, TURN LEFT TO N11 ROAD VOLKRUST ENTER TO VOLKRUST WITH LAINGSNEK STREET, TURN LEFT TO SAREL CILLIERS STREET AND TURN RIGHT INTO APPROVED VOLKSRUST TAXI RANK AND RETURN RIGHT WITH LOUWES STREET, TURN RIGHT TO LAINGSNEK STREET RETURNING USING THE SAME ROUTE.
12.22	2202BQ8100JS10057644 - NEWCASTLE TO STANDERTON FROM NEWCASTLE TAXI RANK EXIT WITH VOLKTRERKER STREET TURN LEFT TO R34 KIRKLAND STREET AND TURN LEFT 31 ALLEN STREET AND TURN TO JOIN ROAD N11 TO VOLKRUST TO ENTER VOLKRUST WITH LAINGSNEK STREET AND TURN LEFT TO JOUBERT AND TURN RIGHT TO DANPIENAAR STREET ROAD R23ENTER STANDERTON WITH BOTHA STREET TURN RIGHT TO VRY STREET ENTER TO APPROVED STRANDERTON TAXI RANK EXIT WITH ANDRIES PRETORIUS STREET AND RETURN USING THE SAME ROUTE.
12.23	2100F582026010057648 - NEWCASTLE TO ERMELO FROM NEWCASTLE TAXI RANK EXIT WITH VOLKTRERKER STREET AND TURN LEFT TO 34 KIRKLAND STREET AND TURN LEFT TO 31 ALLEN STREET AND TURN LEFT TO JOIN N11 ROAD TO VOLKRUST ENTER TO VOLKRUST WITH LAINGSNEK STREET AREMESFORT ENTER WITH N11 ROAD TO ERMELO WITH KIRK STREET AND TURN RIGHT TO JOUBERT STREET AND TURN LEFT TO ENNIS STREET AND TURN RIGHT TO NAUDE STREET TO APPROVED ERMELO TAXI RANK AND RETURN USING THE SAME ROUTE.
12.24	2100F58201I410057649 - NEWCASTLE TO PIET RETIET FROM NEWCASTLE TAXI RANK EXIT WITH VOLKTRERKER STREET AND TURN LEFT TO R34 KIRKLAND STREET AND TURN LEFT TO 31 ALLEN STREET AND TURN LEFT VOLKRUST ROAD N11 ROAD TO VOLKRUST WITH LAINGSNEK STREET AND TURN RIGHT TO ROAD R543 TO WAKKERSTROOM TO AMABOLA ENTER WITH R543 TO PIET RETIEF ENTER WITH KRUGER STREET AND TURN WITH WEST END STREET AND TURN LEFT WITH BRAND STREET AND TURN LEFT WITH MARK STREET ENTER INTO APPROVED TAXI RANK IN PIET RETIEF AND RETURN USING THE SAME ROUTE.
12.25	2100F582025L10057652 - NEWCASTLE TO BETHAL FROM NEWCASTLE TAXI RANK EXIT WITH VOLTREKKER STREET AND TURN LEFT TO R34 KIRKLAND STREET AND TURN LEFT TO 31 ALLEN STREET ENTER TO VOLKRUST WITH LAINGSNEK TO AMEEFOORT N11 ENTER WITH SCHEPING STREET, TURN LEFT TO SYBRANDS VAN NIE KERK STREET R39 TO MARGEZON ENTER WITH R39 TURN RIGHT TO R17, TURN RIGHT TO R39 TO BETHAL TURN LEFT N17 ERMELO ROAD ENTER TO BETHAL SCHWEPING STREET, TURN LEFT TO CHURCH STREET TURN LEFT AND TURN RIGHT TO CLER STREET TO APPROVED TAXI RANK TO BETHAL AND RETURN USING THE SAME ROUTE.
12.26	2100F57207DR10057654 - NEWCASTLE TO MEMELSDORP FROM NEWCASTLE TAXI RANK EXIT VOLTREKKER STREET TURN LEFT TO 34 KIRK STREET TURN LEFT TO31 ALLEN STREET AND TURN LEFT TO ROAD R34 TO MEMEL TURN RIGHT WITH EELIFEES STREET TO APPROVED MEMELSDORP TAXI RANK AND RETURN USING THE SAME ROUTE.
12.27	2100F57100LX10057655 - NEWCASTLE TO VREDE FROM NEWCASTLE TAXI RANK EXIT WITH VOLKTRERKER STREET TURN LEFT TO 34 KIRKLAND STREET TURN LEFT TO 31 ALLEN STREET AND TURN LEFT TO VREDE AND TURN RIGHT TO R543 TURN LEFT WITH KERK STREET AND TURN RIGHT WITH CILLERS STREET TO APPROVED VREDE TAXI RANK AND RETURN USING THE SAME ROUTE.
12.28	2100F571005R10057656 - NEWCASTLE TO FRANKFORT FROM NEWCASTLE TAXI RANK EXIT WITH VOORTREKKER STREET AND TURN LEFT TO 34 KIRKLAND STREET AND TURN LEFT TO 31 ALLEN STREET AND TURN LEFT TO ROAD R34 TURN RIGHT TO R103 AND TURN LEFT TO R34 ENTER WITH BACK STREET FRANKFORT WITH RIGHT AND TURN RIGHT NAMAHAADI STREET ENTER INTO APPROVED TAXI RANK IN FRANKFORT AND RETURN USING THE SAME ROUTE.
12.29	2100F58207B610057659 - NEWCASTLE TO AMERSFOORT FROM NEWCASTLE TAXI RANK EXIT WITH TERMINUS STREET TURN LEFT WITH 34 KIRKLAND STREET AND TURN LEFT TO 31 ALLEN STREET AND JOIN N11 ROAD TO VOLKRUST ENTER VOLKRUST WITH LAINGSNEK STREET N11 AMERSFOORT ENTER WITH SCHEPING STREET INTO APPROVED TAXI RANK AND RETURN.
12.30	2100F52202BQ00057662 - NEWCASTLE TO NORMANDEEN FROM NEWCASTLE TAXI RANK EXIT WITH TERMINUS STREET TURN LEFT WITH SUTHERLAND STREET TURN RIGHT WITH SCOTT STREET TO LENNOXTON WITH ROAD P39 TO NORMANDIEN PICK AND DROP RETURNING USING SAME ROUTE.
12.31	2202BR1205D010057666 - MADADENI TO GERMISTON FROM MADADENI CHECKERS LEFT TO BEER WHOLESAL, TURN RIGHT BETWEEN SECTION 5 AND SECTION 2 TURN RIGHT TO MAJUBA COLLEGE PASS MAGISTRATE OFFICE PROCEED TO TURN RIGHT AT INGAGANE RIVER PROCEED TO MATUKUZA ROBOT PROCEED STRAIGHT TO RAILWAY STATION KARBOCHEM, TURN LEFT ENTER ROAD N11 AND TURN RIGHT INTO ALLEN STREET TO NEWCASTLE LEFT R34 RIGHT R103 RIGHT N3 RIGHT M2 NORTH LEFT TO RAILWAY STREET GERMISTON TAXI RANK AND RETURN.
12.32	2202BQ8203FF10189337 - NEWCASTLE TO WITBANK FROM NEWCASTLE TAXI RANK EXIT WITH VOLTREKKER STREET AND TURN LEFT TO 34 KIRKLAND STREET AND TURN LEFT INTO 31 ALLENSTREET ENTER VOLKRUST WITH LAINGSNEK STREET TO AMESFOORT N11 ENTER WITH SCHEPING STREET TURN LEFT TO SYBRAND VAN NIE KERK STREET R39 TO MARGEZON ENTER WITH R39 TURN RIGHT TO R17 TURN LEFT TO R39 TO BETHAL ENTER WITH R545.



## transport

Department:  
Transport  
Province of KwaZulu-Natal

## GAZETTE

LGKZNG20-2019-AUG

REGION: ALL

1)	<b>Application Number:</b> APP0114653	2)	<b>Gazette Number:</b> LGKZNG20-2019-AUG
3)	<b>Applicant:</b> EN SATYWA <b>ID NO.</b> 7702115527081 <b>Association:</b> NOT AVAILABLE	4)	<b>Applicant Address:</b> 53 MAGIC WARD CIRCLE CINDERELLA PARK PIETERMARITZBURG 3201
5)	<b>Existing Licence Holder:</b> NOT APPLICABLE <b>ID NO.</b> NOT APPLICABLE	6)	<b>Existing Licence Holder Address:</b> NOT APPLICABLE
7)	<b>Type of application:</b> NEW OPERATING LICENCE	8)	<b>Operating Licence Number:</b> NOTAVAILABLE
9)	<b>Vehicle Type:</b> OTHER	10)	1 X 15 (SEATED) + 0 (STANDING)
11)	<b>Region:</b> UMGUNGUNDLOVU		
12.1	<p>SCHOLARS AND THEIR PERSONAL EFFECTS: NO.53 MAGIC WAND CIRCLE TO NORTHBURY PARK SECONDARY SCHOOL START FROM CINDERELLA PARK NO.53 MAGIC WAND CIRCLE IN THE MORNING AT ABOUT 06:30 TURN LEFT AND DRIVE ON MAGIC WAND CIRCLE AND TURN LEFT TO STAIR WAY ROAD AND TURN LEFT AGAIN TO STALLION ROAD, AND TURN LEFT AGAIN TO CARRIAGE WAY AND CARRY ON TO THE ROBOT AND TURN RIGHT TO JOIN HARRIETTE COLENZO ROAD PROCEED TO THAMBOVILLE. START PICK UP AT NO. 651 HARRIETTE COLENZO ROAD PICK UP THREE SCHOLARS, AFTER THAT MAKE A U-TURN ON HARRIETTE COLENZO ROAD AND GO BACK UNTIL LEFT TURN TO LES VAN WYK DRIVE INTO GLENWOOD, FROM LES VAN WYK DRIVE TURN LEFT TO ARABIAN DRIVE AND PICK UP TWO SCHOLARS AT NO.15 ARABIAN DRIVE, CARRY ON WITH ARABIAN DRIVE AND TURN RIGHT TO CALVARY PLACE AND TURN LEFT TO JOIN LES VAN WYK DRIVE, PICK UP ONE SCHOLAR AT NO.115 LES VAN WYK DRIVE, CARRY ON STRAIGHT UP ON LES VAN WYK DRIVE AND MAKE A U-TURN NEAR NO.140 LES VAN WYK TO PICK UP ONE SCHOLAR GO BACK DOWN LES VAN WYK DRIVE AND PICK UP TWO SCHOLARS AT NO.16 LES VAN WYK DRIVE, CARRY ON DOWN ON LES VAN WYK DRIVE AND PICK UP ONE SCHOLAR AT NO.50 LES VAN WYK DRIVE, CONTINUE ON LES VAN WYK DRIVE AT NO.29 PICK UP TWO SCHOLARS ON LES VAN WYK DRIVE, AND TURN LEFT TO PALOMINO DRIVE TO PICK UP ONE SCHOLAR AT NO.60 PALOMINO DRIVE, CARRY ON PALOMINO DRIVE PICK UP ONE SCHOLAR AT NO.41 PALOMINO DRIVE, LASTLY PICK UP ONE SCHOLAR AT NO.15 PALOMINO DRIVE. FROM PALOMINO DRIVE TURN LEFT TO JOIN LES VAN WYK DRIVE, CARRY ON AND TURN LEFT TO HARRIETTE COLENZO ROAD, CROSS THE FIRST ROBOT CARRY ON WITH HARRIETTE COLENZO AND TURN RIGHT ON THE SECOND ROBOT TO CHIEF MHLABUNZIMA ROAD, TURN LEFT TO BIRMINGHAM ROAD, CARRY ON WITH BIRMINGHAM ROAD UNTIL CROSS ROBOT CROSSING BHAMBATHA ROAD TO ALLANDALE DRIVE, CARRY ON WITH ALLANDALE DRIVE CROSS FIRST ROBOT AND ON THE SECOND ROBOT TURN RIGHT TO KHAN ROAD, CARRY ON AND TURN LEFT AT THE ROBOT TO NAIDOO ROAD AND TURN RIGHT AT THE ROBOT TO CHOTA MOTALA ROAD, CARRY ON WITH CHOTA MOTALA ROAD AND DROP OFF AT RAISETHORPE SECONDARY SCHOOL, CARRY ON DRIVING ON CHOTA MOTALA ROAD AND TURN LEFT AT THE ROBOT TO JOIN KHAN ROAD GO UP WITH KHAN ROAD CROSS DECCAN ROAD ROBOT, CARRY ON WITH KHAN ROAD AND TURN RIGHT ON THE ROBOT TO BOMBAY ROAD AND DROP OFF AT NORTHBURY PARK SECONDARY SCHOOL AT ABOUT 07:30 AND I FINISH AFTERNOON AT 14:45 START PICK-UP FROM NORTHBURY PARK SECONDARY SCHOOL AND GO BACK TO RAISTHOPE SECONDARY SCHOOL TO PICK OTHER SCHOLARS USING THE SAME ROUTE USED IN THE MORNING ALSO GOING BACK TO DROP OFF THE SCHOLARS AT THIER HOMES USING THE SAME ROUTE USED IN THE MORNING.</p>		





# transport

Department:  
Transport  
Province of KwaZulu-Natal

# GAZETTE

LGKZNG20-2019-AUG

REGION: ALL

1)	<b>Application Number:</b> APP0114654	2)	<b>Gazette Number:</b> LGKZNG20-2019-AUG
3)	<b>Applicant:</b> ESTHER SIBUSANGANI LINDA <b>ID NO.</b> 5801210820086 <b>Association:</b> NQUTHU DISTRICT PIONEERS TAXI ASSOC.	4)	<b>Applicant Address:</b> PO BOX 436 NQUTHU  3135
5)	<b>Existing Licence Holder:</b> SJ LINDA <b>ID NO.</b> 5402175390080	6)	<b>Existing Licence Holder Address:</b> P O BOX 533 NQUTHU 3135
7)	<b>Type of application:</b> DECEASED TRANSFER AND NEW OPERATING LICENCE	8)	<b>Operating Licence Number:</b> LGKZN0203000080
9)	<b>Vehicle Type:</b> MINIBUS	10)	1 X 15 (SEATED) + 0 (STANDING)
11)	<b>Region:</b> UMZINYATHI		
12.1	2207GY2207GY00050419 - CONDITIONS/RESTRICTIONS 1. PASSENGERS MAY BE PICKED UP AND / OR SET DOWN ONLY DESIGNATED TAXI RANKS OR TAXI STOPS, WHICH SHALL EXCLUDE BUS STOPS. 2. ON THE INBOUND TRIP TO DURBAN, PIETERMARITZBURG, EMPANGENI, NEWCASTLE, VRYHEID, DUNDEE, LADYSMITH, AND JOHANNESBURG NO PASSENGERS MAY BE PICKED UP ON ROUTE FROM LEAVING THE MAGISTERIAL OF NQUTHU UNTIL REACHING THE DESTINATION RANK. 3. ON THE RETURN TRIP TO NQUTHU, NO PASSENGERS MAY BE SET DOWN UNTIL REACHING THE MAGISTERIAL DISTRICT OF NQUTHU. 4. ENTRY OR RANKING ON PRIVATE PROPERTY IS NOT PERMITTED WITHOUT THE WRITTEN PERMISSION OF THE LANDLORD, A COPY OF WHICH MUST BE SUPPLIED TO THE BOARD BEFORE UPLIFTING THE OPERATING LICENCE 5. WITHOUT HAVING ENTERED INTO AN AGREEMENT WITH THE OTHER OPERATORS ON A COMMON ROUTE, AS CONTEMPLATED BY SECTION 88 (2) (B) OF ACT 22 OF 2000, PICKING UP OR SETTING DOWN OF PASSENGERS ON SUCH ROUTE IS NOT PERMITTED. A COPY OF SUCH AGREEMENT MUST BE SUPPLIED TO THE BOARD. 6. AT RANKS, WHETHER ON-STREET OR OFF-STREET, ONLY THE TAXIS THAT CAN BE ACCOMMODATED IN THE DEMARCATED AREA MAY OCCUPY THE RANK, EXCESS VEHICLES MUST HOLD ELSEWHERE AT DESIGNATED HOLDING ARREARS. 7. RANK PERMITS OR LETTERS OF AUTHORITY MUST BE PRODUCED WHEN UPLIFTING, IN RESPECT OF ALL RANKS IN MUNICIPAL ARREARS, IN PARTICULAR MAJOR TOWNS AND CITIES AND IN PARTICULAR IN RESPECT OF INTER-PROVINCIAL DESTINATIONS. 8. THE VEHICLE MUST BE COVERED BY MOTOR VEHICLE INSURANCE AS WELL AS PERSONAL LIABILITY INSURANCE. 9. THE ALLOCATION OF ANY ROUTE OR PORTION OF HE ROUTE IS SUBJECT TO THE CONDITION THAT HAS BEEN APPROVED AND ALLOCATED IN GOOD FAITH AND SUCH ROUTE WILL BE INVALID SHOULD IT TRANSPIRE THAT THE ROUTE OR PORTION THEREOF WILL, OR HAS CAUSED CONFLICT DUE TO IT HAVING BEEN APPROVED BASED ON INCORRECT OR FALSE INFORMATION SUPPLIED TO THE BOARD, OR AS A RESULT OF AN ERROR. IN SUCH INSTANCE THE OPERATING LICENCE MUST BE RETURNED TO THE BOARD FOR CORRECTION.		
12.2	2207GY2207GY00050420 - FROM NQUTHU TAXI RANK TO POINT WITHIN THE PROVINCE OF KZN ONLY. NO PICKING UP OR SETTING DOWN OF PASSENGERS EN ROUTE.		
12.3	2207GY2206KU10047656 - NQUTU TO DURBAN FROM NQUTHU TAXI RANK INTO AND ALONG R68 TO BABANANGO, RIGHT INTO R34, PASSING THROUGH MELMOTH, RIGHT INTO R66 PASSING THROUGH ESHOWE, PROCEED ALONG R66, RIGHT INTO R102 TO NGINGINDLOVU AND PROCEED TO STANGER ALONG R102, PASSING THROUGH STANGER AND TO N2, RIGHT INTO R1020/N2 AND PROCEED DIRECT TO DURBAN INTO R102 INTO UMGNGENI ROAD (R102) SETTING DOWN AT DURBAN STATION AND PROCEED ALONG UMGNGENI ROAD INTO SOLDIERS WAY, RIGHT INTO LEOPOLD STREET, LEFT INTO MARKET STREET, RIGHT INTO SMITH STREET, RIGHT INTO WARWICK AVENUE, INTO UNIVERSITY AVENUE TAXI RANK AND RETURN ALONG WARWICK AVENUE, RIGHT INTO ALICE STREET, LEFT INTO ALBERT STREET, RIGHT INTO UMGNGENI ROAD AND RETURN TO NQUTHU ALONG THE FORWARD ROUTE IN REVERSE.		
12.4	2207GY2202BQ10047668 - NQUTU TO NEWCASTLE FROM NQUTHU TAXI RANK INTO AND ALONG INTO AND ALONG P54 TO BLOOD RIVER, INTO R34(P41), INTO R37, LEFT INTO N11 AND PROCEED TO NEWCASTLE, INTO ALLEN STREET AT THE LAST ROBOT TURN LEFT AND RIGHT TO NEWCASTLE TAXI RANK RETURN TO NQUTHU ALONG THE FORWARD ROUTE IN REVERSE.		
12.5	2207GY2207J510047669 - NQUTHU TO EMONDLO FROM NQUTHU TO EMONDLO TAXI RANK ALONG P54, TURN OFF AT MASONDO CROSSING WHICH BECOMES R9 PICKING UP AND DROPPING OFF EN ROUTE AND RETURN ALONG THE FORWARD ROUTE IN REVERSE.		
12.6	2207GY2207J510047671 - NQUTHU TO VRYHEID FROM NQUTHU INTO AND ALONG P54, TURN OFF AT MASONDO CROSSING WHICH BECOMES R9, PROCEED ALONG MONDLO/GOBINSIMBI WHICH BECOMES R14 AND PROCEED TO JUNCTION OF VRYHEID AND MELMOTH ROADS WHICH BECOMES R43 AND PROCEED TO UTRECHT STREET IN VRYHEID. AT THE FIRST ROBOT, TURN RIGHT AND SHORT LEFT VRYHEID TAXI RANK AND RETURN ALONG THE FORWARD ROUTE IN REVERSE.		
12.7	2207GY2207EP10047677 - NQUTHU TO NKANDLA FROM NQUTHU TAXI RANK INTO AND ALONG R68 TO FORT LOUIS, INTO AND ALONG P50-3 STRAIGHT TO NKANDLA TAXI RANK AND RETURN ALONG THE FORWARD ROUTE IN REVERSE.		
12.8	2207GY1205GJ10047654 - NQUTU TO JOHANNESBURG FROM NQUTHU TAXI RANK R66 PROCEED TO MNYANDU CROSSING TURN LEFT TO R33/R68 BYPASS DUNDEE ALONG VICTORIA STREET, INTO KAREL LANDMAN, JOINING R68, RIGHT INTO AND LONG N11, BY PASS NEWCASTLE AND PROCEEDING THROUGH VOLKRUST ALONG JOUBERT STREET INTO DAN PIENAAR STREET (R543) INTO AND ALONG R23 TO STANDERTON, PASSING THROUGH STANDERTON, ALONG BOTHA STREET, LOMBARD STREET, KROG STREET INTO R23 BY PASSING GREYLINGSTAD AND BALFOUR TOWARDS HEIDELBERG, TURN RIGHT INTO N3, PROCEED DIRECT INTO VOSLOORUS TAXI RANK AND PROCEED INTO AND ALONG N17 TO GERMISTON TAXI RANK, OFF LOADING ONLY AND PROCEED DIRECT TO M2 INTO AND ALONG N12, PEASE ROAD INTO BARA CITY TAXI RANK AND RETURN INTO NQUTHU ALONG THE FORWARD ROUTE IN REVERSE.		
12.9	2207GY2207GY00047657 - NQUTU TO EMPANGENI FROM NQUTHU TAXI RANK ALONG THE SAME ROUTE AS IN 3 ABOVE, UP TO NKWALINI ALONG R66 AT KWALINI TURN LEFT INTO AND ALONG R34, WHICH BECOMES MAIN ROAD AND PROCEED DIRECT TO EMPANGENI TAXI RANK AND RETURN THE FORWARD ROUTE IN REVERSE.		
12.10	2207GY2207BP10047658 - NQUTHU TO DUNDEE FROM NQUTHU TAXI RANK, INTO P36/2 INTO R68, LEFT INTO R33 INTO VICTORIA STREET, RIGHT INTO SMITH STREET INTO DUNDEE TAXI RANK AND RETURN TO NQUTHU ALONG THE FORWARD ROUTE IN REVERSE.		
12.11	2207GY2207J510047659 - NQUTU TO NONDWENI FROM NQUTHU TAXI RANK TO NONDWENI TAXI RANK ALONG MAIN ROAD (P36-2 AND RETURN ALONG THE FORWARD ROUTE IN REVERSE. (PICKING UP AND SETTING DOWN PASSENGERS EN ROUTE.		
12.12	2207GY2207GY00047666 - MABULULWANE TO NQUTU FROM MABULULWANE SUB TAXI RANK INTO AND ALONG D1297 INTO R68 AND PROCEED TO NQUTHU TAXI RANK AND RETURN.		
12.13	2207GY2207GY00047672 - ZICOLE TO NQUTU FROM KWAMBATHA TRADING STORE INTO AND ALONG D1347, RIGHT INTO P54 AND PROCEED TO NQUTHU TAXI RANK AND RETURN ALONG THE FORWARD ROUTE IN REVERSE.		



## transport

Department:  
Transport  
Province of KwaZulu-Natal

**GAZETTE**  
LGKZNG20-2019-AUG  
REGION: ALL

12.14	2207GY2207GY00047673 - ST. AUGUSTINE TO NQUTU FROM AUGUSTINE'S SCHOOL INTO AND ALONG D1361, RIGHT INTO R68 AND PROCEED TO NQUTHU TAXI RANK AND RETURN ALONG THE FORWARD ROUTE IN RESERVE.
12.15	2207GY2207GY00047674 - SILUTSHANA TO NQUTU FROM SILUTSHANA SUB RANK INTO AND ALONG R68 TO NQUTHU TAXI RANK AND RETURN ALONG THE FORWARD ROUTE IN RESERVE.
12.16	2207GY2207GY00047675 - HLATHI DAM TO NQUTU FROM HLATHI DAM SUB RANK INTO AND ALONG R68 TO NQUTHU TAXI RANK AND RETURN ALONG THE FORWARD ROUTE IN RESERVE.
12.17	2207GY2207GY00047676 - ISANDLWANA TO NQUTHU FROM ISANDLWANA SUB RANK INTO AND ALONG P58, TURN LEFT INTO R68 AND PROCEED TO NQUTHU TAXI RANK AND RETURN ALONG THE FORWARD ROUTE IN REVERSE.
12.18	2207GY2207GY00047678 - NCEPHENI TO NQUTU FROM NCEPHENI SUB TAXI RANK INTO AND ALONG P58, TURN INTO R68 AND PROCEED TO NQUTHU TAXI RANK AND RETURN ALONG THE FORWARD ROUTE IN RESERVE.
12.19	2207GY2207GY00050409 - HLAZAKAZI TO NQUTHU FROM HLAZAKAZI SUB TAXI RANK INTO AND ALONG D1362, INTO R68 AND PROCEED TO NQUTHU TAXI RANK AND RETURN.
12.20	2207GY2207GY00050410 - MBOKODWENI TO NQUTU FROM MBOKODWE TO NQUTHU INTO AND ALONG L1992, INTO R68 PROCEED TO NQUTHU TAXI RANK AND RETURN.
12.21	2207GY2207GY00050411 - GRACE SUB TO NQUTU FROM GRACE SUB RANK INTO AND ALONG P53 TO NQUTHU TAXI RANK AND RETURN.
12.22	2207GY2207GY00050415 - GRACE SUB TO DUNDEE FROM GRACE SUB RANK TO DUNDEE, INTO AND ALONG P54, LEFT INTO AND ALONG P34-2, INTO P33 INTO VICTORIA STREET, RIGHT INTO SMITH STREET, INTO THE DUNDEE TAXI RANK AND RETURN.
12.23	2207GY2207GY00050417 - GRACE SUB TO KINGSLEY FROM GRACE SUB RANK TO KINGSLEY, INTO AND ALONG P54 TO BLOODRIVER, LEFT INTO P34-2, INTO P33, LEFT INTO KINGSLEY, INTO AN APPROVED TAXI RANK AND RETURN.



## transport

Department:  
Transport  
Province of KwaZulu-Natal

## GAZETTE

LGKZNG20-2019-AUG

REGION: ALL

1) <b>Application Number:</b> APP0114663	2) <b>Gazette Number:</b> LGKZNG20-2019-AUG
3) <b>Applicant:</b> S WANDA <b>ID NO.</b> 7803245343082 <b>Association:</b> MALUKAZI TAXI ASSOCIATION	4) <b>Applicant Address:</b> E410 UMLAZI TOWNSHIP P.O. UMLAZI 4031
5) <b>Existing Licence Holder:</b> ZA MKHIZE <b>ID NO.</b> 7501145678082	6) <b>Existing Licence Holder Address:</b> 746 KWAMAKHUTHA AMANZIMTOTI KWAZULU-NATAL KWA-ZULU NATAL 4126
7) <b>Type of application:</b> DECEASED TRANSFER AND NEW OPERATING LICENCE	8) <b>Operating Licence Number:</b> LKNKZN0141884
9) <b>Vehicle Type:</b> MINIBUS TAXI	10) 1 X 9-16 (SEATED) + 0 (STANDING)
11) <b>Region:</b> NINGIZMU 2	
12.1	2206QE21004R00049626 - PHILANI VALLEY TO DURBAN FROM PHILANI VALLEY TO M35 TURN RIGHT INTO JEFFELS ROAD, CONTINUE TO WILCOX ROAD, TURN RIGHT INTO PROSPECTON ROAD, CONTINUE WITH PROSPECTON ROAD AND TURN RIGHT INTO N2, AND PROCEED LEFT INTO M4 (INKOSI ALBERT LUTHULI), TURN RIGHT INTO WEST STREET, LEFT INTO FIELD STREET, INTO QUEEN STREET AND PROCEED TO RANK 104. FROM QUEEN STREET TAXI RANK, RIGHT INTO ALBERT STREET, LEFT INTO LEOPOLD STREET, LEFT INTO MARKET ROAD, DIRECT INTO THE M4 AND RETURN TO PHILANI VALLEY ALONG THE REMAINDER OF THE FORWARD ROUTE IN REVERSE.



## transport

Department:  
Transport  
Province of KwaZulu-Natal

## GAZETTE

LGKZNG20-2019-AUG

REGION: ALL

1)	<b>Application Number:</b> APP0114666	2)	<b>Gazette Number:</b> LGKZNG20-2019-AUG
3)	<b>Applicant:</b> DS MIYA <b>ID NO.</b> 5309075413088 <b>Association:</b> RICHMOND TAXI OWNERS ASSOCIATIONS	4)	<b>Applicant Address:</b> P O BOX 5114 RICHMOND KWA-ZULU NATAL 3780
5)	<b>Existing Licence Holder:</b> NL MNTUNGWA <b>ID NO.</b> 4311160201080	6)	<b>Existing Licence Holder Address:</b> P O BOX 815 RICHMOND KWA-ZULU NATAL 3780
7)	<b>Type of application:</b> NORMAL TRANSFER	8)	<b>Operating Licence Number:</b> LGKZN0403002674
9)	<b>Vehicle Type:</b> MINIBUS	10)	1 X 14 (SEATED) + 0 (STANDING)
11)	<b>Region:</b> UMGUNGUNDLOVU		
12.1	2100I921004R10051082 - RICHMOND TO DURBAN  INBOUND: FROM RICHMOND RANK NO. 2, NELSON STREET (KPX0023), CHILLEY STREET, DURBAN ROAD, MR5, P338, N3.  ALTERNATIVE ROUTE: NELSON STREET, CHILLEY STREET, SHEPTSONE STREET, MR5, P338, M13, OLD MIAN ROAD, CROMPTON ROAD, M13, N3. : DURBAN TO RICHMOND OUTBOUND: FROM DURBAN, N3, P338, MR5, DURBAN ROAD, CHILLEY STREET, NELSON STREET.  RESTRICTIONS: ONLY DROPPING-OFF OF PASSENGERS IS PERMITTED IN PINETOWN, PICKING-UP OF PASSENGERS IS NOT PERMITTED.		
12.2	2206A02206A000051086 - PHATHENI TO RICHMOND  INBOUND FROM PHATHENI TO RICHMOND RANK NO.2-NELSON STREET (KPX0023), D59, MR5, SHEPSTONE STREET, CHILLEY STREET, NELSON STREET.  OUTBOUND FROM RICHMOND RANK NO. 2-NELSON STREET (KPX0023), NELSON STREET, CHILLEY STREET, SHEPSTONE STREET, MR5, D59 TO PHATHENI.		
12.3	2206A02206A000051083 - GENGESHE TO RICHMOND.  INBOUND  FROM: GENGESHE ROUTE - PASSING: D684, P121, MR5, SHEPSTONE STREET TO RICHMOND RANK NO.1 SHEPSTONE STREET (KPX0024).  OUTBOUND  FROM: RICHMOND RANK NO.1 SHEPSTONE STREET (KPX0024) ROUTE - PASSING: SHEPSTONE STREET, MR5, P121, D684 TO GENGESHE.		
12.4	2206A02206A000051085 - NDALENI TO RICHMOND  INBOUND FROM: NDALENI ROUTE - PASSING: D1229, SHEPSTONE STREET TO RICHMOND RANK NO. 1-SHEPSTONE STREET (KPX0024).  OUTBOUND  FROM: RICHMOND RANK NO. 1-SHEPSTONE STREET (KPX0024) ROUTE - PASSING: SHEPSTONE STREET, D1229 TO NDALENI.		
12.5	2206A02206A000051080 - MASANGAZANE TO RICHMOND.  INBOUND: FROM MASANGAZANE – P121/D388 (KPX0025) ROUTE PASSING, P121, SHEPSTONE TO RICHMOND RANK NO.1-OFF SHEPSTONE STREET (KPX0023).  OUTBOUND: FROM RICHMOND RANK NO.1-OFF SHEPSTONE STREET (KPX0023) ROUTE PASSING SHEPSTONE, P121 TO MASANGAZANE – P121/D388 (KPX0025).		



## transport

Department:  
Transport  
Province of KwaZulu-Natal

## GAZETTE

LGKZNG20-2019-AUG

REGION: ALL

1)	<b>Application Number:</b> APP0114669	2)	<b>Gazette Number:</b> LGKZNG20-2019-AUG
3)	<b>Applicant:</b> S WANDA <b>ID NO.</b> 7803245343082 <b>Association:</b> MALUKAZI TAXI ASSOCIATION	4)	<b>Applicant Address:</b> E410 UMLAZI TOWNSHIP UMLAZI 4031
5)	<b>Existing Licence Holder:</b> ZA MKHIZE <b>ID NO.</b> 7501145678082	6)	<b>Existing Licence Holder Address:</b> 746 KWAMAKHUTHA AMANZIMTOTI KWAZULU-NATAL KWA-ZULU NATAL 4126
7)	<b>Type of application:</b> DECEASED TRANSFER AND NEW OPERATING LICENCE	8)	<b>Operating Licence Number:</b> LKNKZN0127381
9)	<b>Vehicle Type:</b> MINIBUS TAXI	10)	1 X 9-16 (SEATED) + 0 (STANDING)
11)	<b>Region:</b> NINGIZMU 2		
12.1	2206QE2209WC00049624 - FROM THE TAXI RANK, CORNER OF LOTUS AND POSTUM ROADS, ALONG POSTUM ROAD, PICKING UP AT THE TAXI STOPS NEAR THE INTERSECTION WITH ROADS 6,5,4,3 AND 2 AND PROCEED ALONG POSTUM ROAD, RIGHT INTO M35 LEFT INTO OLD MAIN ROAD, LEFT INTO ALEXANDRA AVENUE, LEFT INTO RANK C NEAR REDBRO CENTRE, DROP OFF AND PICK UP PASSENGERS AND RETURN TO MALUKAZI TAXI RANK ALONG THE SAME ROUTE IN REVERSE.		
12.2	2209WC2209WC00049625 - ISIPINGO TO ISIPINGO FROM THE TAXI RANK ON ROAD 2456, NEAR EZIMBOKODWENI RIVER, ALONG ROADS 2456, LEFT INTO ROAD 2462, PICKING UP AT DESIGNATED TAXI STOPS, PROCEED ALONG 2456, PASSING ROADS 2464, 2462, EMAFEYZINI PRIMARY SCHOOL, 2456 AND 2403. TURN RIGHT INTO ROAD 2403 AND PROCEED TO PICK NEAR ROAD 2430, TURN LEFT INTO ROAD 2455, RIGHT INTO 2472 AND PROCEED PASSING ROADS 2403 INTO 2472 INTO 2474 PASSING 2475 AND CONTINUE ALONG 2474 TO SOUTH SPINAL ROAD. TURN RIGHT INTO SOUTH SPINAL ROAD, LEFT INTO MR 80, PICKING UP NEAR ROAD 2448 AND M35. TURN LEFT INTO M35 AND PICK UP AT TAXI STOP ON M 35 AND PROCEED ALONG M35, PICK UP NEAR ROAD 2103 (NEAR SHELL GARAGE) AND PROCEED PASSING ROAD 108042, PASSING THE POWER STATION, LEFT AT THE FIRST ROBOT INTO OLD MAIN ROAD (ISIPINGO), LEFT AT SECOND ROBOT INTO ALEXANDRA AVENUE AND PROCEED ALONG ALEXANDRA AVENUE TO RANK C IN ISIPINGO (NEAR REDBRO CENTRE), AND RETURN ALONG THE SAME ROUTE IN REVERSE.		
12.3	2206QE21004R00049626 - PHILANI VALLEY TO DURBAN FROM PHILANI VALLEY TO M35 TURN RIGHT INTO JEFFELS ROAD, CONTINUE TO WILCOX ROAD, TURN RIGHT INTO PROSPECTON ROAD, CONTINUE WITH PROSPECTON ROAD AND TURN RIGHT INTO N2, AND PROCEED LEFT INTO M4 (INKOSI ALBERT LUTHULI), TURN RIGHT INTO WEST STREET, LEFT INTO FIELD STREET, INTO QUEEN STREET AND PROCEED TO RANK 104. FROM QUEEN STREET TAXI RANK, RIGHT INTO ALBERT STREET, LEFT INTO LEOPOLD STREET, LEFT INTO MARKET ROAD, DIRECT INTO THE M4 AND RETURN TO PHILANI VALLEY ALONG THE REMAINDER OF THE FORWARD ROUTE IN REVERSE.		



## transport

Department:  
Transport  
Province of KwaZulu-Natal

## GAZETTE

LGKZNG20-2019-AUG

REGION: ALL

1)	<b>Application Number:</b> APP0114681	2)	<b>Gazette Number:</b> LGKZNG20-2019-AUG
3)	<b>Applicant:</b> SIYABONGA WISEMAN NGCOBO <b>ID NO.</b> 7907135587086 <b>Association:</b> MADADENI TAXI OWNERS ASSOCIATION	4)	<b>Applicant Address:</b> HOUSE NO C3320 SECTION 3 MADADENI 2951
5)	<b>Existing Licence Holder:</b> DB SHABALALA <b>ID NO.</b> 6007075875087	6)	<b>Existing Licence Holder Address:</b> P.O BOX 60667 MADADENI 2957
7)	<b>Type of application:</b> NORMAL TRANSFER	8)	<b>Operating Licence Number:</b> LGKZN0103000698
9)	<b>Vehicle Type:</b> MINIBUS	10)	1 X 15 (SEATED) + 0 (STANDING)
11)	<b>Region:</b> AMAJUBA		
12.1	2202BR2202BR00047653 - KWAHOFINA ECANAN SECTION TO MADADENI TOWNSHIP FROM KWAHOFINA CANAN SECTION NEW SETTLEMENT HOUSING AND THE RIVERSIDE PROCEED STRAIGHT ON ROAD BETWEEN SECTION 3 AND RIVERSIDE HOUSING AT FOUR WAY STOP PROCEED STRAIGHT VIA METHODIST CHURCH VIA SECTION 1 CLINIC AND TAXI RANK TURN RIGHT AT SECTION 1 RANK PROCEED STRAIGHT TURN LEFT AT KWAMAVUSO CORNER HOUSE PROCEED STRAIGHT TURN LEFT AT LUTHERAN CHURCH PROCEED STRAIGHT TURN RIGHT AT EMBONGOLWENI CHURCH, VIA BP GARAGE VIA AMAJUBA DISTRICT OFFICE IKHWEZI SECTION AND VIA SAPS STATION MADADENI AT ROBOT TURN RIGHT TO INGAGANE INTERSECTION, TURN RIGHT AT THE ROBOT CROSSING INGAGANE RIVER VIA MATUKUSA NEW TOWNSHIP AT KEYWAY MOTORS (MASTUKUSA) ROBOT PROCEED STRAIGHT VIA RAILWAY STATION KARBOCHEM, TURN LEFT ENTER ROAD N11 AND TURN RIGHT INTO ALLEN STREET TO NEWCASTLE, VIA ARBOR PARK TOWN HOUSES, PROCEED ON ALLEN STREET ENTER NEWCASTLE, TURN LEFT AT KIRKLAND STREET, TURN RIGHT AT VOORTREKKER STREET PROCEED STRAIGHT ACROSS TERMINUS STREET TAXI RANK RETURN WITH SAME ROUTE TO MADADENI TOWNSHIP, TURN RIGHT AT KEYWAY MOTORS ROBOT INTO ALBERT WESSWLS ROAD VIA EMABHODINI (NEWCASTLE TEXTILE INDUSTRIES AND HEAVY ENGINEERING INDUSTRY), PROCEED STRAIGHT ENGEN GARAGE VIA FOUR WAY STOP PROCEED STRAIGHT, TURN RIGHT AT ROBOT VIA KARBRO TESTING STATION, TURN RIGHT ENTER HARDWICK STREET, TURN LEFT AT KINGS HOTEL INTO HARDING STREET PROCEED STRAIGHT, TURN RIGHT AT BP GARAGE AND BRADROWS FURTHERS, INTO ALLEN STREET PROCEED STRAIGHT, TURN LEFT AT KIRKLANDS STREET, TURN RIGHT INTO VOORTREKKER STREET PROCEED STRAIGHT ACROSS TERMINUS STREET ENTER NEWCASTLE APPROVED TAXI RANK RETURN WITH SAME ROUTE TO MADADENI TOWNSHIP.		
12.2	2100F52207J510057625 - NEWCASTLE (MADADENI 6) TO VRYHEID FROM NEWCASTLE TAXI RANK AND FROM MADADENI SECTION 6 TO VRYHEID FROM NEWCASTLE TAXI RANK IN NEWCASTLE PROCEED STRAIGHT ACROSS TERMINUS STREET, INTO VOORTREKKER STREET, TURN LEFT AT KIRKLAND STREET, TURN RIGHT AT ALLAN STREET (MAIN STREET) PROCEED STRAIGHT VIA ARBOR PARK SUBURBS, TURN LEFT ENTER N11 ROAD PROCEED STRAIGHT, TURN RIGHT INTO P483 PROCEED STRAIGHT TURN LEFT AT CAVERN ROBOT TO (PICK UP POINT) SECTION 6 RETURN THE SAME ROAD TO CAVERN ROBOT, TURN LEFT AT ROBOT, ENTER P483 ROAD, VIA OSIZWENI TO UTRECHT, TURN RIGHT AT UTRECHT ROAD INTERSECTION ENTER R34 ROAD PROCEED.		
12.3	2100F52202EN10057626 - NEWCASTLE TO ESTCOURT FROM NEWCASTLE APPROVED TAXI RANK, TURN RIGHT AT VOORTREKKER, TURN LEFT TO KIRKLAND STREET, TURN RIGHT ENTER ALLEN STREET, TURN RIGHT TO N11, TURN LEFT TO HELPMEKAR, TURN TO PETERS ROAD, TURN RIGHT TO COLENSE ROAD, TURN LEFT TO R103, ENTER ALEXANDRA ROAD, TURN RIGHT TO HARDING STREET ENTER APPROVED ESTCOURT TAXI RANK. RETURN WITH THE SAME ROUTE TO NEWCASTLE.		
12.4	2100F52100BF10057627 - NEWCASTLE TO LADYSMITH. FROM NEWCASTLE APPROVED TAXI RANK PROCEED ACROSS TERMINUS STREET ENTER VOORTREKKER STREET TURN LEFT AT KIRKLAND STREET, TURN RIGHT ENTER ALLEN STREET, TURN RIGHT TO N11 JOIN CRAWCHAW STREET, TURN LEFT ENTER LADYSMITH APPROVED TAXI RANK RETURN WITH THE SAME ROUTE TO NEWCASTLE.		
12.5	2100F522068T10057628 - NEWCASTLE TO PITERMARITZBURG. FROM NEWCASTLE APPROVED TAXI RANK PROCEED ACROSS TERMINUS STREET, ENTER VOORTREKKER STREET, TURN LEFT TO KIRKLAND STREET, TURN RIGHT ENTER ALLEN STREET, TURN LEFT TO N11, TURN LEFT TO HELPMEKAR ROAD, TURN RIGHT TO PETERS ROAD THROUGH INDUSTRIAL, TURN RIGHT TO COLENSE ROAD, TURN RIGHT TON3, TURN LEFT TO CHURCH STREET, TURN LEFT TO EAST STREET ENTER PIETERMARITZBURG APPROVED TAXI RANK. RETURN WITH THE SAME ROUTE TO NEWCASTLE.		
12.6	2100F52206LS10057629 - NEWCASTLE TO DURBAN FROM NEWCASTLE APPROVED TAXI RANK, PROCEED ACROSS TERMINUS STREET, TURN RIGHT AT VOORTREKKER STREET, TURN LEFT INTO KIRKLAND STREET, TURN RIGHT ENTER ALLEN STREET PROCEED STRAIGHT, TURN RIGHT TO N11, TURN LEFT TO HELPMEKAR, TURN RIGHT TO PETERS ROAD, TURN RIGHT TO COLENSE ROAD, TURN LEFT TO R103, TURN LEFT TO N3, TURN LEFT TO ALICE STREET, TURN LEFT TO ALBERT ROAD, TURN RIGHT TO MNGENI ROAD ENTER APPROVED DURBAN TAXI RANK CORNER OF UMNGENI ROAD AND OSBORN ROAD. RETURN WITH THE SAME ROUTE TO NEWCASTLE.		
12.7	2202BR2202BR00057631 - MADADENI TO ALL SECTIONS FROM MADADENI SHOPRITE SHOPPING CENTRE TO ALL SECTIONS WITHIN MADADENI TOWNSHIP. PICK AND DROP TO AND FROM AND TURN TO MADADENI SHOPRITE SHOPPING CENTRE.		
12.8	2202BQ2100F500057632 - NEWCASTLE TAXI RANK TO NEWCASTLE TOWNLANDS FROM TAXI RANK INTO TERMINUS STREET TURN LEFT AT VOORTREKKER STREET TURN LEFT INTO KIRKLAND STREET, TURN LEFT INTO ALLEN STREET, PROCEED STRAIGHT TURN RIGHT AT DRAKENSBURG DRIVE PROCEED STRAIGHT, VIA MONTE VISTA, TURN LEFT INTO AQUAMARINE DRIVE, TURN RIGHT INTO AMETHYST ROAD PROCEED STRAIGHT TURN RIGHT AT DRAKENSBURG DRIVE, TURN LEFT INTO VICTORIA ROAD PROCEED STRAIGHT VIA AMAJUBA LODGE, CHECKERS SHOPPING CENTRE, TURN RIGHT AT ROBOT INTO ALLEN STREET PICK AND DROP TO AND FROM. RETURN WITH SAME ROUTE TO NEWCASTLE TAXI RANK.		
12.9	2100F521005B10057640 - NEWCASTLE TO EMPANGENI. FROM MADADENI SECTION 6 AND NEWCASTLE TAXI RANK. FROM NEWCASTLE TAXI RANK PROCEED ACROSS TERMINUS STREET INTO VOORTREKKER STREET, TURN LEFT AT KIRKLAND STREET, TURN RIGHT AT ALLEN STREET PROCEED STRAIGHT VIA ARBOR PARK SUBURB, TURN LEFT INTO N11 ROAD PROCEED STRAIGHT TURN RIGHT TO P483 ROAD VIA BLAUBOSCH OSIZWENI TO UTRECHT, TURN RIGHT AT UTRECHT ROAD INTERSECTION ENTER R34 ROAD PROCEED STRAIGHT TURN LEFT AT BLOODRIVER ENTER R33 ROAD AND R34 PROCEED STRAIGHT VIA STILWATER BP GARAGE ON ROAD TO VRYHEID, TURN RIGHT AT CROSS ROADS BEFORE ENTERING VRYHEID PROCEED ON R34 ROAD VIA VRYHEID PROCEED STRAIGHT VIA MELMOTH, TURN LEFT AT ENKWALINI NDUNDULU AREA PROCEED STRAIGHT ON R34 ENTER EMPANGENI MAIN ROAD TURN RIGHT AT BOXER SHOPPING CENTER ENTER ?A? TAXI RANK EMPANGENI, RETURN SAME ROUTE TO MADADENI SECTION 6 NEWCASTLE.		
12.10	2100F52202BQ00057662 - NEWCASTLE TO NORMANDEEN FROM NEWCASTLE TAXI RANK EXIT WITH TERMINUS STREET TURN LEFT WITH SUTHERLAND STREET TURN RIGHT WITH SCOTT STREET TO LENNOXTON WITH ROAD P39 TO NORMANDIEN PICK AND DROP RETURNING USING SAME ROUTE.		
12.11	2202BQ2207B500057663 - NEWCASTLE TO UTRECHT FROM NEWCASTLE TAXI RANK WITH VOORTREKKER STREET TURN LEFT TO 34 KIRKLAND STREET AND TURN LEFT TO 31 ALLEN STREET AND TURN LEFT TO JOIN N11 ROAD TURN RIGHT TO UTRECHT ROAD AND TURN LEFT TO UTRECHT INTO APPROVED TAXI RANK AND RETURN BACK USING THE SAME ROUTE.		





**transport**

Department:  
Transport  
Province of KwaZulu-Natal

**GAZETTE**

LGKZNG20-2019-AUG

REGION: ALL

12.12	<p>2100F521004P10057664 - NEWCASTLE TO DUNDEE.</p> <p>FROM NEWCASTLE APPROVED TAXI RANK PROCEED ACROSS TERMINUS STREET, ENTER VOORTREKKER STREET TURN LEFT TO KIRKLAND STREET, TURN RIGHT ENTER ALLEN STREET, PROCEED TURN LEFT TO N11 PROCEED STRAIGHT TURN LEFT TO R621 VIA NDH ENTER PROCEED STRAIGHT VIA HUTTENSBRUT TURN LEFT TO DUNDEE ENTER LANDMAN STREET TURN LEFT ENTER DUNDEE APPROVED TAXI RANK RETURN WITH SAME ROUTE TO NEWCASTLE.</p>
12.13	<p>2202BR2202BR00057620 - MADADENI (JOBSTOWN / EMASONDEZA) TO MADADENI</p> <p>FROM KWADANISA STOP JOBSTOWN, TURN RIGHT ON ROAD D1335, VIA ZUKA TRUST FARM, TURN LEFT JOBSTOWN SCHOOL AND ISIKHALISEZWE S. PRIMARY SCHOOL, PROCEED ACROSS THEKU RIVIA MASKRAAL PROCEED STRAIGHT, ENTER SECTION MADADENI, TURN RIGHT AT ISCOR HOSTEL, VIA ISCOR HOSTEL (INGQAYI HOSTEL) PROCEED STRAIGHT TURN LEFT AT EMATSHENI AMHLOPHE, TURN RIGHT AT CORNER HOUSE KWAMDLALOSE PROCEED STRAIGHT TURN LEFT SHOPRITE CHECKERS ENTER CHECKERS APPROVED TAXI RANK OFF-LOAD AND RETURN WITH SAME ROUTE TO MASONDEZA. ALTERNATIVE ROUTE FROM KWAMDLALOSE CORNER HOUSE PROCEED STRAIGHT VIA CHECKERS SHOPPING CENTER, VIA SECTION 3 CLINIC, TURN RIGHT AT ROAD INTERSECTION PROCEED STRAIGHT VIA KWASIBALI TURN LEFT AT METHODIST CHURCH PROCEED STRAIGHT VIA SECTION 1 TAXI RANK VIA EKHUZANI, VIA EMBONGOLWENI, VIA BP GARAGE, VIA IKHWEZI SECTION, VIA MADADENI POLICE STATION AT THE ROBOT TURN LEFT PROCEED STRAIGHT ENTER MAGISTRATE AND WELFARE OFFICE PARKING AND LOAD / OFFLOAD. RETURN THE SAME ROUTE TO MADADENI CHECKERS.</p>
12.14	<p>2202BR2202BR00057621 - MADADENI TO MADADENI (SIBHASHA KILBARCHAN)</p> <p>FROM NEWCASTLE TAXI RANK, TURN LEFT INTO TERMINUS STREET, TURN RIGHT AT VOORTREKKER STREET, TURN LEFT AT KIRKLAND STREET, AND TURN RIGHT AT ALLEN STREET.</p> <p>ALTERNATIVE.</p> <p>FROM NEWCASTLE TAXI RANK, TURN RIGHT AT TERMINUS STREET, TURN LEFT AT SUTHERLAND STREET, TURN LEFT AT HOSPITAL VIA PROVINCIAL HOSPITAL NEWCASTLE PRISON TURN RIGHT INTO ALLEN STREET, PROCEED TURN RIGHT INTO N11 LADYSMITH ROAD, TURN RIGHT TO INDIAN VILLAGE RETURN SAME ROUTE ACROSS N11, LEFT INTO KILBARCHEN VILLAGE, TURN LEFT AT 4TH AVENUE RETURN SAME ROUTE TURN LEFT INTO INGAGANE ROAD, TURN LEFT TO KILBARCHEN GOLF CLUB RETURN SAME ROUTE TURN LEFT, AT BUTHELEZI STREET VIA OLD POWERSTATION, PROCEED STRAIGHT INTO INGAGANE TOWNSHIP TURN LEFT INTO INGAGANE CLUB INTO 3RD AVENUE AT INGAGANE TOWNSHIP OFFICE RETURN WITH SAME ROUTE TO MADADENI.</p> <p>ALTERNATIVE.</p> <p>ROUTE FROM NEWCASTLE TAXI RANK PROCEED ACROSS TERMINUS STREET, TURN LEFT AT VOORTREKKER STREET, TURN RIGHT AT KIRKLAND STREET, PROCEED STRAIGHT TURN LEFT AT SUTHERLAND STREET VIA PICK N PAY SHOPPING CENTER VIA TECHNIKON SA. TURN LEFT AT HOSPITAL STREET PROCEED STRAIGHT TURN RIGHT ALLEN STREET VIA ARBOR PARK SUBURB, TURN LEFT ENTER N11 TURN RIGHT INTO P483 ROAD TO MADADENI, OSIZWENI AND UTRECHT, TURN RIGHT KARBOCHEM VIA KARBOCHEM PROCEED STRAIGHT VIA ROY POINT CEMETERY, PROCEED STRAIGHT ENTER VEZIBUHLE SETTLEMENT (KNOWN AS EMPONGPONGWENI) RETURN WITH THE SAME ROUTE TO NEWCASTLE APPROVED TAXI RANK. ALTERNATIVE TO ROUTE 11 TURN RIGHT TO BALLANGEIGCH AND RETURN AND TURN LEFT TO VEZIBUHLE.</p>
12.15	<p>2100F52202BQ00057623 - NEWCASTLE TO NEWCASTLE (IMPONDO/BAHLOKAZI)</p> <p>FROM NEWCASTLE APPROVED TAXI RANK, TURN RIGHT AT TERMINUS STREET, TURN LEFT AT GURTHERLAND STREET, TURN RIGHT AT SCOTTS STREET, VIA PICK N PAY SHOPPING CENTRE, PROCEED STRAIGHT VIA CAPRICORNA HOTEL, ENTER BOUNDARY STREET AT LENOXTON TOWNSHIP, PROCEED VIA CALTEX GARAGE (PETROL), VIA RICHVIEW CIVIC HALL, VIA BABS SCRAP YARD, VIA NCANDU COMBINED SCHOOL, TURN LEFT AT CHEMSFORD ROAD, VIA FARMERS ASSOCIATION AUCTION SALE, TURN RIGHT TO ROAD D502 TO EKUSENI YOUTH DEVELOPMENT CENTRE, ENTER CHEMSFORD ROAD, PROCEED STRAIGHT. AT CHEMSFORD DAM, TURN RIGHT INTO ROAD R621 TO BAHLOKAZI HIGH SCHOOL. RETURN WITH THE SAME ROAD R621 FROM HAIGH SCHOOL VIA CHEMSFORD WATER WORKS. RETURN WITH THE SAME ROUTE FROM GIJIMA SCHOOL R621, TURN RIGHT AT CHEMSFORD DAM. RETURN WITH THE SAME ROUTE TO NEWCASTLE APPROVED TAXI RANK.</p>
12.16	<p>2202BR2100F500057624 - MADADENI TO NEWCASTLE</p> <p>FROM P1 SECTION 7(P) PROCEED STRAIGHT TO KWAMAKHULUKHULU SUPERMARKET, TURN LEFT AT THE CORNER PROCEED STRAIGHT, TURN RIGHT ENGLUBENI OR KUSAKUSA ENTER M-SECTION 7, VIA EYAKHO SHOPPING COMPLEX PROCEED STRAIGHT VIA EKHAMDUZE STORE, TURN LEFT AT LOKOTHWAYO BRICK &amp; TILE SUPPLY, TURN RIGHT AT EKHAMDUZELIQUOR STORE ENTER L SECTION PROCEED, STRAIGHT TURN RIGHT, AT INTERSECTION, ENTER ROAD BETWEEN SECTION 7 (L0 AND SECTION 6, TURN LEFT PROCEED STRAIGHT, VIA AMAZULU HIGH SCHOOL, TURN LEFT AT EYETHU MOTORS SPARES, PROCEED STRAIGHT ON ROAD BETWEEN MADADENI HOSPITAL AND SECTION 6, TURN LEFT AT ZENZELE SHOPPING CENTRE ENTER ROAD BETWEEN SECTION 5 MADADENI HOSPITAL, PROCEED STRAIGHT TURN RIGHT ENTER ROAD SECTION 5 AND OPEN VELD, VIA CRIPPLE CENTRE, VIA CIRCUIT OFFICE, VIA AMAJUBA TECHNOLOGY CENTRE PROCEED STRAIGHT TURN LEFT, VIA AMAJUBA COLLEGE, VIA MAGISTRATES OFFICE, VIA MADADENI POLICE STATION PROCEED STRAIGHT ACROSS ROBOT, TURN RIGHT ON P483 ROAD, TO NEWCASTLE, VIA MATUKUSA NEW SETTLEMENT, TURN RIGHT KEYWAY ROBOT ENTER ASIPHEPHE ROAD PROCEED STRAIGHT ENTER ALBERT WESSELS DRIVE, VIA EMABHODINI PROCEED STRAIGHT VIA ENGINE GARAGE, PROCEED STRAIGHT ACROSS 4 WAY STOP TURN RIGHT AT ROBOT INTO FARADAY STREET, VIA KADBRO VEHICLE TESTING ENTER HARDWICK STREET, TURN OR PROCEED STRAIGHT, VIA VLAM CRESCENT TURN RIGHT AT HARDWICK STREET PROCEED STRAIGHT, TURN LEFT KINGS HOTEL ENTER HARDING STREET PROCEED STRAIGHT, TURN LEFT, ALLEN STREET PROCEED STRAIGHT, TURN LEFT AT KIRKLAND STREET, TURN RIGHT AT VOORTREKKER STREET PROCEED STRAIGHT TERMINUS ENTER APPROVED NEWCASTLE TAXI RANK. RETURN SAME ROUTE TO P1 SECTION 7.</p>
12.17	<p>2100F52207I010057635 - NEWCASTLE TO MONDLO</p> <p>FROM APPROVED TAXI RANK IN NEWCASTLE PROCEED STRAIGHT ACROSS TERMINUS STREET INTO VOORTREKKER STREET, TURN LEFT AT KIRKLAND STREET, TURN RIGHT AT ALLEN STREET PROCEED STRAIGHT, VIA ARBOR PARK SUBURB, TURN LEFT ENTER N11 ROAD, TURN RIGHT INTO P483 ROAD VIA OSIZWENI TO UTRECHT, TURN RIGHT AT UTRECHT ROAD INTERSECTION ENTER ROAD R34 ROAD, PROCEED STRAIGHT AT BLOOD RIVER PROCEED STRAIGHT ACROSS R33 ROAD ENTER P54 ROAD TO NQUTHU, TURN LEFT AT KWAGRACE SHOPPING CENTRE PROCEED STRAIGHT ON THAT ROAD ENTER MONDLO. TURN LEFT TO MONDLO TAXI RANK. RETURN SAME ROUTE TO NEWCASTLE.</p>
12.18	<p>2100F52207GY10057636 - NEWCASTLE TO NQUTHU</p> <p>FROM APPROVES TAXI RANK IN NEWCASTLE PROCEED STRAIGHT ACROSS TERMINUS STREET INTO VOORTREKKER STREET, TURN LEFT AT KIRKLAND STREET, TURN RIGHT AT ALLEN STREET PROCEED STRAIGHT, VIA ARBOR PARK SUBURB, TURN LEFT ENTER N11 ROAD THEN TURN RIGHT INTO P483 ROAD VIA OSIZWENI ROAD TO UTRECHT, TURN RIGHT AT UTRECHT ROAD INTERSECTION ENTER R34 ROAD, PROCEED STRAIGHT AT BLOOD RIVER CROSSROAD PROCEED ACROSS R33 ROAD ENTER P54 ROAD TO NQUTHU APPROVED TAXI RANK DESTINATION, RETURN SAME ROUTE TO NEWCASTLE.</p>
12.19	<p>2202BQ2207J810057637 - NEWCASTLE TO PAULPIETERSBURG</p> <p>FROM NEWCASTLE TAXI RANK, PROCEED STRAIGHT ACROSS TERMINUS STREET INTO VOORTREKKER STREET PROCEED STRAIGHT, TURN LEFT AT KIRKLAND STREET, TURN RIGHT AT ALLEN STREET PROCEED STRAIGHT VIA ARBOR PARK SUBURB, TURN LEFT ENTER N11 ROAD PROCEED STRAIGHT, TURN RIGHT INTO P483 VIA OSIZWENI TO UTRECHT, TURN RIGHT AT UTRECHT ROAD INTERSECTION ENTER R34 ROAD PROCEED STRAIGHT, TURN LEFT AT BLOOD RIVER ENTER R33 ROAD AND R34 PROCEED STRAIGHT TO VRYHEID, TURN LEFT AT STILWATER BP GARAGE PROCEED STRAIGHT ENTER R33 ROAD TO PAULPIETERSBURG TURN RIGHT AT KRUGER STREET PROCEED STRAIGHT ENTER PAULPIETERSBURG TAXI RANK. RETURN SAME ROUTE TO NEWCASTLE.</p>





## transport

Department:  
Transport  
Province of KwaZulu-Natal

## GAZETTE

LGKZNG20-2019-AUG

REGION: ALL

12.20	2202BQ2207J810057638 - FROM NEWCASTLE TAXI RANK, PROCEED STRAIGHT ACROSS TERMINUS STREET INTO VOORTREKKER STREET PROCEED STRAIGHT, TURN LEFT AT KIRKLAND STREET, TURN RIGHT AT ALLEN STREET PROCEED STRAIGHT VIA ARBOR PARK SUBURB, TURN LEFT ENTER N11 ROAD PROCEED STRAIGHT, TURN RIGHT INTO P483 VIA OSIZWENI TO UTRECHT, TURN RIGHT AT UTRECHT ROAD INTERSECTION ENTER R34 ROAD PROCEED STRAIGHT, TURN LEFT AT BLOOD RIVER ENTER R33 ROAD AND R34 PROCEED STRAIGHT TO VRYHEID, TURN LEFT AT STILWATER BP GARAGE PROCEED STRAIGHT ENTER R33 ROAD TO PAULPIETERSBURG TURN RIGHT AT KRUGER STREET PROCEED STRAIGHT ENTER PAULPIETERSBURG TAXI RANK. RETURN SAME ROUTE TO NEWCASTLE.
12.21	2202BQ2100HB10057641 - NEWCASTLE TO PONGOLA FROM NEWCASTLE TAXI RANK PROCEED STRAIGHT ACROSS TERMINUS STREET TURN LEFT AT KIRKLAND STREET TURN RIGHT AT ALLEN STREET (MAIN STREET) PROCEED STRAIGHT TO ARBOR PARK SUBURB TURN LEFT ENTER N11 ROAD, PROCEED STRAIGHT TURN RIGHT INTO R483 TO OSIZWENI, UTRECHT TURN RIGHT AT UTRECHT ROAD INTERSECTION ENTER R34 ROAD PROCEED STRAIGHT TURN LEFT AT BLOODRIVER ROAD INTERSECTION ENTER R33 AND R34 PROCEED STRAIGHT TO STILWATER BP GARAGE TURN RIGHT AT CROSS ROAD BEFORE REACHING VRYHEID PROCEED ON R34 TO BHEKZULU TOWNSHIP ENTER R69 ROAD TO LOUWSBURG TURN LEFT AT ROAD INTERSECTION ENTER R66 ROAD TO MAGUDU, TURN LEFT ENTER N2 ROAD PROCEED STRAIGHT ENTER PONGOLA TAXI RANK RETURN SAME ROUTE TO NEWCASTLE.
12.22	2202BQ2202BQ00057642 - NEWCASTLE TO DANNHAUSER FROM NEWCASTLE TAXI RANK ENTER TERMINUS STREET, TURN LEFT AT VOORTREKKER STREET TURN LEFT KIRKLAND STREET, TURN RIGHT INTO ALLEN STREET PROCEED STRAIGHT TO ARBOR PARK SUBURB, TURN RIGHT INTO N11 ROAD PROCEED STRAIGHT TO BALLENGICH TURN LEFT INTO R621 ROAD TO SKOBARIN SETTLEMENT PROCEED STRAIGHT TURN RIGHT ENTER DANNHAUSER TOWN TURN LEFT TO DANNHAUSER APPROVED TAXI RANK, RETURN WITH SAME ROUTE TO NEWCASTLE.
12.23	2202BR2100F500057611 - MADADENI TO NEWCASTLE  FROM KWAHOFINA ECANAN SECTION NEW SETTLEMENT HOUSING AND THE RIVERSIDE PROCEED STRAIGHT ON ROAD BETWEEN SECTION 3 AND RIVERSIDE HOUSING AT FOUR WAY STOP PROCEED STRAIGHT VIA METHODIST CHURCH VIA SECTION 1 CLINIC AND TAXI RANK, TURN RIGHT AT SECTION 1 RANK PROCEED STRAIGHT, TURN LEFT AT KWAMAVUSO CORNER HOUSE PROCEED STRAIGHT, TURN LEFT AT LUTHERAN CHURCH PROCEED STRAIGHT, TURN RIGHT EMBONGOLWENI CHURCH, VIA BP GARAGE, VIA AMAJUBA DISTRICT OFFICE IKHWEZI SECTION AND VIA SAPS STATION MADADENI AT ROBOT, TURN RIGHT TO INGAGANE INTERSECTION, TURN RIGHT AT THE ROBOT CROSSING INGAGANE RIVER VIA RAILWAY STATION MATUKUSA NEW TOWNSHIP AT KEYWAY MOTORS (MATUKUSA) ROBOT PROCEED STRAIGHT VIA RAILWAY STATION KARBOCHEM, TURN LEFT ENTER ROAD N11 AND TURN RIGHT INTO ALLEN STREET TO NEWCASTLE, VIA ARBOR PARK TOWN HOUSES, PROCEED ON ALLEN STREET ENTER NEWCASTLE, TURN LEFT AT KIRKLAND STREET, TURN RIGHT AT VOORTREKKER STREET PROCEED STRAIGHT ACROSS TERMINUS STREET TAXI RANK. RETURN WITH THE SAME ROUTE TO MADADENI TOWNSHIP.  OR  TURN RIGHT AT KEYWAY MOTORS ROBOT INTO ALBERT WESSELS ROAD VIA EMABHODINI NEWCASTLE TEXTILE INDUSTRIES AND HEAVY ENGINEERING INDUSTRY. PROCEED STRAIGHT VIA ENGINE GARAGE. VIA FOUR WAY STOP PROCEED STRAIGHT, TURN RIGHT AT ROBOT VIA KARDBRO TESTING STATION, TURN RIGHT ENTER HARDWICK STREET, TURN LEFT AT KINGS HOTEL INTO HARDING STREET PROCEED STRAIGHT, TURN RIGHT AT BP GARAGE AND BRAD LOWS FURNISHERS, INTO ALLEN STREET PROCEED STRAIGHT, TURN LEFT AT KIRKLAND STREET, TURN RIGHT INTO VOORTREKKER STREET PROCEED STRAIGHT ACROSS TERMINUS STREET ENTER NEWCASTLE APPROVED TAXI RANK. RETURN WITH SAME ROUTE TO MADADENI TOWNSHIP.



# transport

Department:  
Transport  
Province of KwaZulu-Natal

# GAZETTE

LGKZNG20-2019-AUG

REGION: ALL

1)	<b>Application Number:</b> APP0114686	2)	<b>Gazette Number:</b> LGKZNG20-2019-AUG
3)	<b>Applicant:</b> SIYABONGA WISEMAN NGCOBO <b>ID NO.</b> 7907135587086 <b>Association:</b> MADADENI TAXI OWNERS ASSOCIATION	4)	<b>Applicant Address:</b> HOUSE NO C3320 SECTION 3 MADADENI 2951
5)	<b>Existing Licence Holder:</b> DB SHABALALA <b>ID NO.</b> 6007075875087	6)	<b>Existing Licence Holder Address:</b> P.O BOX 60667 MADADENI 2957
7)	<b>Type of application:</b> NORMAL TRANSFER	8)	<b>Operating Licence Number:</b> LGKZN0103000849
9)	<b>Vehicle Type:</b> MINIBUS	10)	1 X 15 (SEATED) + 0 (STANDING)
11)	<b>Region:</b> AMAJUBA		
12.1	2202BR2202BR00047653 - KWAHOFINA ECANAN SECTION TO MADADENI TOWNSHIP FROM KWAHOFINA CANAN SECTION NEW SETTLEMENT HOUSING AND THE RIVERSIDE PROCEED STRAIGHT ON ROAD BETWEEN SECTION 3 AND RIVERSIDE HOUSING AT FOUR WAY STOP PROCEED STRAIGHT VIA METHODIST CHURCH VIA SECTION 1 CLINIC AND TAXI RANK, TURN RIGHT AT SECTION 1 RANK PROCEED STRAIGHT TURN LEFT AT KWAMAVUSO CORNER HOUSE PROCEED STRAIGHT TURN LEFT AT LUTHERAN CHURCH PROCEED STRAIGHT TURN RIGHT AT EMBONGOLWENI CHURCH, VIA BP GARAGE VIA AMAJUBA DISTRICT OFFICE IKHWEZI SECTION AND VIA SAPS STATION MADADENI AT ROBOT TURN RIGHT TO INGAGANE INTERSECTION, TURN RIGHT AT THE ROBOT CROSSING INGAGANE RIVER VIA MATUKUSA NEW TOWNSHIP AT KEYWAY MOTORS (MASTUKUSA) ROBOT PROCEED STRAIGHT VIA RAILWAY STATION KARBOCHEM, TURN LEFT ENTER ROAD N11 AND TURN RIGHT INTO ALLEN STREET TO NEWCASTLE, VIA ARBOR PARK TOWN HOUSES, PROCEED ON ALLEN STREET ENTER NEWCASTLE, TURN LEFT AT KIRKLAND STREET, TURN RIGHT AT VOORTREKKER STREET PROCEED STRAIGHT ACROSS TERMINUS STREET TAXI RANK RETURN WITH SAME ROUTE TO MADADENI TOWNSHIP, TURN RIGHT AT KEYWAY MOTORS ROBOT INTO ALBERT WESSWLS ROAD VIA EMABHODINI (NEWCASTLE TEXTILE INDUSTRIES AND HEAVY ENGINEERING INDUSTRY), PROCEED STRAIGHT ENGEN GARAGE VIA FOUR WAY STOP PROCEED STRAIGHT, TURN RIGHT AT ROBOT VIA KARBRO TESTING STATION, TURN RIGHT ENTER HARDWICK STREET, TURN LEFT AT KINGS HOTEL INTO HARDING STREET PROCEED STRAIGHT, TURN RIGHT AT BP GARAGE AND BRADROWS FURTHERS, INTO ALLEN STREET PROCEED STRAIGHT, TURN LEFT AT KIRKLANDS STREET, TURN RIGHT INTO VOORTREKKER STREET PROCEED STRAIGHT ACROSS TERMINUS STREET ENTER NEWCASTLE APPROVED TAXI RANK RETURN WITH SAME ROUTE TO MADADENI TOWNSHIP.		
12.2	2202BR2202BQ00057614 - MADADENI (KWABESTER) TO NEWCASTLE FROM KWABESTER (TURN OFF TO ISCOR), VIA HOSTEL, VIA EGESINI, RIGHT AT ROAD INTERSECTION, RIGHT AT ZENZELE T-JUNCTION (BETWEEN 4 AND 5), VIA WALL TO WALL SHOP, VIA SURGERY, VIA EZINCWADINI, VIA MAZIBUYE TESTING STATION, LEFT OF RIGHT VIA AMAJUBA COLLEGE, VIA MAGISTRATES OFFICE, VIA POLICE STATION, TURN RIGHT AT INGAGANE INTERSECTION AND ROBOT. AT KEYWAY MOORS PROCEED STRAIGHT VIA RAILWAY STATION, VIA KARBOCHEM, TURN LEFT OR ENTER N11 ROAD, TURN RIGHT AT ALLEN STREET, VIA ARBOR PARK, POLICE STATION/NEWCASTLE HIGH SCHOOL, TURN LEFT AT KIRKLAND STREET, TURN RIGHT AT VOORTREKKER STREET PROCEED ACROSS TERMINUS STREET ENTER APPROVED NEWCASTLE TAXI RANK. RETURN WITH SAME ROUTE TO MADADENI TOWNSHIP OR FROM BESTER STOP T-DISJUNCTION (ISCOR PTY LTD), TURN OFF. TURN LEFT AT EMATSHENI AMHLOPHE PROCEED STRAIGHT VIA OLD KZT DEPOT, VIA WORLD OF PRAISE CHURCH, TURN RIGHT AT T-JUNCTION, TURN LEFT AT ROBOT BEER WHOLESALE, ENTER ROAD BETWEEN SECTION 2 EAST AND SECTION 5 WEST, TURN RIGHT PROCEED ON ROAD, VIA SECTION 5, AMAJUBA COLLEGE, MAGISTRATES OFFICE AND POLICE STATION PROCEED TO INGAGANE T-JUNCTION, TURN RIGHT TO INGAGANE INTERSECTION. AT KEWWAY MOTORS (MATUKUSA) ROBOT PROCEED STRAIGHT VIA RAILWAY STATION KARBOCHEM, TURN LEFT ENTER ROAD 11 AND TURN RIGHT INTO ALLEN STREET TO NEWCASTLE, VIA ARBOR PARK TOWN HOUSES, PROCEED ON ALLEN STREET ENTER NEWCASTLE, TURN LEFT AT KIRKLAND STREET, TURN RIGHT AT VOORTREKKER STREET PROCEED ACROSS TERMINUS STREET ENTER APPROVED NEWCASTLE TAXI RANK. RETURN WITH SAME ROUTE TO MADADENI TOWNSHIP.		
12.3	2202BR2100F500057617 - MADADENI (KWANYEMBE) TO NEWCASTLE FROM N SECTION TAXI RANK KWANYEMBE, TURN RIGHT ENTER P SECTION ENTER ROAD FROM P1 STOP, VIA POST BOX, TURN LEFT AT STAFFORD CLINIC OR RIGHT. TURN RIGHT ENTER M SECTION. TURN RIGHT AT ROAD INTERSECTION VIA DEDANGIFUNDE HIGH SCHOOL, TURN LEFT MUZIKAYISE JUNIOR PRIMARY, TURN RIGHT ENTER L SECTION STRAIGHT TURN LEFT ON ROAD BETWEEN SECTION 7 AND SECTION 6 TO MADADENI BREWERY VIA VIRGINIA SUPERMARKET, VIA MADADENI LIGHT INDUSTRIES, VIA BINDA HARDWARE MOYOMUHLE TAXI RANK AND COMMUNITY CENTRE. AT ROBOT TURN RIGHT ENTER MAIN ROAD P483 FROM NEWCASTLE TO OSIZWENI, BUFFALO FLATS AND UTRECHT TO NEWCASTLE AT INGAGANE ROBOT CROSS-OVER INGAGANE RIVER TURN LEFT AT KEYWAY MOTORS ROBOT INTO ASIPHEPHE ROAD ENTER ALBERT WESSELS ROAD, VIA LIGHT AND TEXTILE INDUSTRIES EMABHODINI TO NEWCASTLE VIA PROTECTION SERVICE TURN RIGHT ALLEN STREET PROCEED TURN LEFT AT KIRKLAND STREET, TURN RIGHT AT VOORTREKKER STREET PROCEED ACROSS TERMINUS STREET, ENTER APPROVED NEWCASTLE TAXI RANK. RETURN WITH SAME ROUTE TO MADADENI TOWNSHIP.		
12.4	2202BR2100F500057618 - MADADENI TO NEWCASTLE FROM R-SECTION TAXI RANK R826 HOUSE RIGHT, ENTER ROAD BETWEEN R-SECTION AND SECTION 6, TURN LEFT RASTA PAZZA SHOP, STRAIGHT, VIA ZENZELE SHOPPING COMPLEX, VIA MADADENI HOSPITAL, TURN RIGHT AT INTERSECTION, VIA CRIPPLE CENTRE AND VIA CIRCUIT OFFICE, VIA AMAJUBA TECHNOLOGY CENTRE, TURN LEFT ENTER SECTION 2 ROAD, VIA AMAJUBA COLLEGE, VIA MAGISTRATES OFFICES AND MADADENI POLICE SERVICE, TURN LEFT AT INGAGANE INTERSECTION ROBOT ROAD 483, VIA MATUKUSA NEW SETTLEMENT, AT AMATUKUSA ROBOT, TURN RIGHT INTO ASIPHEPHE ROAD, PROCEED STRAIGHT ENTER ALBERT WESSELS ROAD, VIA EMABHODINI TEXTILE AND LIGHT INDUSTRIES. ALTERNATIVE ROUTE FROM EGESINI SECTION 7 R VIA KHULAKAHLE CRÈCHE, VIA MCEBOWOLWAZI PRIMARY SCHOOL, TURN RIGHT AT MCEBOWOLWAZI PRIMARY SCHOOL, TURN LEFT AT L POST OFFICE BOX, TURN LEFT AT HOUSE L597, TURN RIGHT AT MAZULU HIGH SCHOOL, TURN LEFT AT ZENZELE SUPERMARKET, VIA MADADENI HOSPITAL, TURN RIGHT AT ROAD INTERSECTION, VIA CRIPPLE CENTRE, VIA EDUCATION CIRCUIT OFFICE, VIA AMAJUBA TECHNOLOGY, TURN LEFT, ENTER SECTION 2 ROAD, VIA AMAJUBA COLLEGE, VIA MAGISTRATES OFFICE AND SAPS STATION, PROCEED STRAIGHT, VIA IKHWEZI STATION, TURN RIGHT AT ASIPHEPHE ROAD, ENTER ALBERT WESSELS ROAD, VIA AMABHODINI PROCEED STRAIGHT, VIA PROTECTION SERVICES, TURN RIGHT, ENTER ALLEN STREET, PROCEED STRAIGHT, TURN LEFT AT KIRKLAND STREET, TURN RIGHT AT VOORTREKKER STREET, PROCEED ACROSS TERMINUS STREET, ENTER NEWCASTLE APPROVED TAXI RANK AND RETURN WITH SAME ROUTE TO MADADENI SECTION.		
12.5	2202BR2100F500057619 - MADADENI (LISTER FARM) TO NEWCASTLE LISTER FARM/SIZANANI SCHOOL GRAVEL ROAD, VIA SIZAMOKUHLA PRIMARY, VIA FAMILY PACK STORE, TURN RIGHT STRAIGHT, ACROSS THE THEKU RIVER/BUTHELEZI SHOP 1087, VIA HLONIPHANI REST ON THE RIGHT, ENTER P 1 SECTION (MTN ARIAL) BUHLBOMSHADO SHOP, TURN LEFT AT MKHULUKHULU STORE, TURN RIGHT AT KUSAKUSA/SOMETHING XM SECTION, VIA EYAKHO COMPLEX GO STRAIGHT VIA EKUPHAKAMENI STORE, TURN LEFT AT LOKOTHWAYO BRICK BLOCKS, TURN RIGHT AT EKHAMDUZE LIQUOR STORE L SECTION, VIA MADODA BUTCHERY AND CAFE ENTERPRISE, TURN RIGHT AT MADADENI BREWERY VIA VIRGINIA SUPERMARKET, VIA MADADENI LIGHT TEXTILE INDUSTRIES, VIA BINDA BUILDING MATERIAL SUPPLY STORE, STRAIGHT MOYOMUHLE TAXI RANK VIA COMMUNITY CENTRE. AT ROBOT TURN RIGHT ENTER MAIN ROAD FROM NEWCASTLE TO OSIZWENI UTRECHT- STRAIGHT ACROSS INGAGANE RIVER ROBOT TO THE NEXT ROBOT VIA KEYWAY MOTORS, RETURN RIGHT TO ALBERT WESSELS DRIVE OR STRAIGHT, VIA RAILWAY STATION KARBOCHEM OFF-RAMP, TURN LEFT ENTER N11 ABOUT 1 KILOMETER DRIVE TURN RIGHT INTO ALLEN STREET, VIA ARBOR PARK STRAIGHT INTO TOWN (ALLEN STREET) TURN LEFT AT KIRKLAND STREET, TURN RIGHT AND DRIVE ACROSS STREET ENTER APPROVED NEWCASTLE TAXI RANK.		
12.6	2100F52207J510057625 - NEWCASTLE (MADADENI 6) TO VRYHEID FROM NEWCASTLE TAXI RANK AND FROM MADADENI SECTION 6 TO VRYHEID FROM NEWCASTLE TAXI RANK IN NEWCASTLE PROCEED STRAIGHT ACROSS TERMINUS STREET, INTO VOORTREKKER STREET, TURN LEFT AT KIRKLAND STREET, TURN RIGHT AT ALLEN STREET (MAIN STREET) PROCEED STRAIGHT VIA ARBOR PARK SUBURBS, TURN LEFT ENTER N11 ROAD PROCEED STRAIGHT, TURN RIGHT INTO P483 PROCEED STRAIGHT TURN LEFT AT CAVERN ROBOT TO (PICK UP POINT) SECTION 6 RETURN THE SAME ROAD TO CAVERN ROBOT, TURN LEFT AT ROBOT, ENTER P483 ROAD, VIA OSIZWENI TO UTRECHT, TURN RIGHT AT UTRECHT ROAD INTERSECTION ENTER R34 ROAD PROCEED.		



## transport

Department:  
Transport  
Province of KwaZulu-Natal

## GAZETTE

LGKZNG20-2019-AUG

REGION: ALL

12.7	2100F52202EN10057626 - NEWCASTLE TO ESTCOURT FROM NEWCASTLE APPROVED TAXI RANK, TURN RIGHT AT VOORTREKKER, TURN LEFT TO KIRKLAND STREET, TURN RIGHT ENTER ALLEN STREET, TURN RIGHT TO N11, TURN LEFT TO HELPMEKAR, TURN TO PETERS ROAD, TURN RIGHT TO COLENSE ROAD, TURN LEFT TO R103, ENTER ALEXANDRA ROAD, TURN RIGHT TO HARDING STREET ENTER APPROVED ESTCOURT TAXI RANK. RETURN WITH THE SAME ROUTE TO NEWCASTLE.
12.8	2100F52100BF10057627 - NEWCASTLE TO LADYSMITH. FROM NEWCASTLE APPROVED TAXI RANK PROCEED ACROSS TERMINUS STREET ENTER VOORTREKKER STREET TURN LEFT AT KIRKLAND STREET, TURN RIGHT ENTER ALLEN STREET, TURN RIGHT TO N11 JOIN CRAWCHAW STREET, TURN LEFT ENTER LADYSMITH APPROVED TAXI RANK RETURN WITH THE SAME ROUTE TO NEWCASTLE.
12.9	2100F522068T10057628 - NEWCASTLE TO PITERMARITZBURG. FROM NEWCASTLE APPROVED TAXI RANK PROCEED ACROSS TERMINUS STREET, ENTER VOORTREKKER STREET, TURN LEFT TO KIRKLAND STREET, TURN RIGHT ENTER ALLEN STREET, TURN LEFT TO N11, TURN LEFT TO HELPMEKAR ROAD, TURN RIGHT TO PETERS ROAD THROUGH INDUSTRIAL, TURN RIGHT TO COLENSE ROAD, TURN RIGHT TON3, TURN LEFT TO CHURCH STREET, TURN LEFT TO EAST STREET ENTER PIETERMARITZBURG APPROVED TAXI RANK. RETURN WITH THE SAME ROUTE TO NEWCASTLE.
12.10	2100F52206LS10057629 - NEWCASTLE TO DURBAN FROM NEWCASTLE APPROVED TAXI RANK, PROCEED ACROSS TERMINUS STREET, TURN RIGHT AT VOORTREKKER STREET, TURN LEFT INTO KIRKLAND STREET, TURN RIGHT ENTER ALLEN STREET PROCEED STRAIGHT, TURN RIGHT TO N11, TURN LEFT TO HELPMEKAR, TURN RIGHT TO PETERS ROAD, TURN RIGHT TO COLENSE ROAD, TURN LEFT TO R103, TURN LEFT TO N3, TURN LEFT TO ALICE STREET, TURN LEFT TO ALBERT ROAD, TURN RIGHT TO MNGENI ROAD ENTER APPROVED DURBAN TAXI RANK CORNER OF UMNGENI ROAD AND OSBORN ROAD. RETURN WITH THE SAME ROUTE TO NEWCASTLE.
12.11	2202BR2202BR00057631 - MADADENI TO ALL SECTIONS FROM MADADENI SHOPRITE SHOPPING CENTRE TO ALL SECTIONS WITHIN MADADENI TOWNSHIP. PICK AND DROP TO AND FROM AND TURN TO MADADENI SHOPRITE SHOPPING CENTRE.
12.12	2202BQ2100F500057632 - NEWCASTLE TAXI RANK TO NEWCASTLE TOWNLANDS FROM TAXI RANK INTO TERMINUS STREET TURN LEFT AT VOORTREKKER STREET TURN LEFT INTO KIRKLAND STREET, TURN LEFT INTO ALLEN STREET, PROCEED STRAIGHT TURN RIGHT AT DRAKENSBURG DRIVE PROCEED STRAIGHT, VIA MONTE VISTA, TURN LEFT INTO AQUAMARINE DRIVE, TURN RIGHT INTO AMETHYST ROAD PROCEED STRAIGHT TURN RIGHT AT DRAKENSBURG DRIVE, TURN LEFT INTO VICTORIA ROAD PROCEED STRAIGHT VIA AMAJUBA LODGE, CHECKERS SHOPPING CENTRE, TURN RIGHT AT ROBOT INTO ALLEN STREET PICK AND DROP TO AND FROM. RETURN WITH SAME ROUTE TO NEWCASTLE TAXI RANK.
12.13	2100F522076I10057639 - NEWCASTLE TO NONGOMA MADADENI TO SECTION 6 IN NEWCASTLE TO NONGOMA. FROM MADADENI SECTION 6 PROCEED STRAIGHT TO CAVAN FARM ROBOT, TURN LEFT ROAD INTERSECTION ENTER P483 ROAD, VIA OSIZWENI TO UTRECHT, TURN RIGHT AT UTRECHT ROAD INTERSECTION ENTER R34 ROAD PROCEED STRAIGHT VIA NHLAZADELO SCHOOL, TURN LEFT AT BLOOD RIVER ENTER R33 AND R34 TO VRYHEID PROCEED STRAIGHT AT CROSS ROADS BEFORE REACHING VRYHEID ON REACHING R34 ROAD PROCEED STRAIGHT VIA BHEKUZULU TOWNSHIP ENTER R69 ROAD LOUWSBURG, PROCEED STRAIGHT VIA DRIFONTEIN, VIA CORONATION, TURN RIGHT ENTER R618 ROAD VIA NGOME FOREST, VIA BENEDICT HOSPITAL TO NONGOMA TOWN PROCEED STRAIGHT ENTER NONGOMA TAXI RANK, RETURN SAME ROUTE TO MADADENI SECTION 6 AND NEWCASTLE.
12.14	2100F521005B10057640 - NEWCASTLE TO EMPANGENI. FROM MADADENI SECTION 6 AND NEWCASTLE TAXI RANK. FROM NEWCASTLE TAXI RANK PROCEED ACROSS TERMINUS STREET INTO VOORTREKKER STREET, TURN LEFT AT KIRKLAND STREET, TURN RIGHT AT ALLEN STREET PROCEED STRAIGHT VIA ARBOR PARK SUBURB, TURN LEFT INTO N11 ROAD PROCEED STRAIGHT TURN RIGHT TO P483 ROAD VIA BLAUBOSCH OSIZWENI TO UTRECHT, TURN RIGHT AT UTRECHT ROAD INTERSECTION ENTER R34 ROAD PROCEED STRAIGHT TURN LEFT AT BLOODRIVER ENTER R33 ROAD AND R34 PROCEED STRAIGHT VIA STILWATER BP GARAGE ON ROAD TO VRYHEID, TURN RIGHT AT CROSS ROADS BEFORE ENTERING VRYHEID PROCEED ON R34 ROAD VIA VRYHEID PROCEED STRAIGHT VIA MELMOTH, TURN LEFT AT ENKWALINI NDUNDULU AREA PROCEED STRAIGHT ON R34 ENTER EMPANGENI MAIN ROAD TURN RIGHT AT BOXER SHOPPING CENTER ENTER TAXI RANK EMPANGENI, RETURN SAME ROUTE TO MADADENI SECTION 6 NEWCASTLE.
12.15	2100F52202BQ00057662 - NEWCASTLE TO NORMANDEEN FROM NEWCASTLE TAXI RANK EXIT WITH TERMINUS STREET TURN LEFT WITH SUTHERLAND STREET TURN RIGHT WITH SCOTT STREET TO LENNOXTON WITH ROAD P39 TO NORMANDIEN PICK AND DROP RETURNING USING SAME ROUTE.
12.16	2202BQ2207B500057663 - NEWCASTLE TO UTRECHT FROM NEWCASTLE TAXI RANK WITH VOORTREKKER STREET TURN LEFT TO 34 KIRKLAND STREET AND TURN LEFT TO 31 ALLEN STREET AND TURN LEFT TO JOIN N11 ROAD TURN RIGHT TO UTRECHT ROAD AND TURN LEFT TO UTRECHT INTO APPROVED TAXI RANK AND RETURN BACK USING THE SAME ROUTE.
12.17	2202BR2100F500057612 - MADADENI (LIBRARY) TO NEWCASTLE FROM MADADENI LIBRARY AND COMMUNITY HALL, TURN LEFT INTO BEER WHOLESAL, TURN RIGHT AT ROBOT, AND PROCEED TO AMAJUBA COLLEGE, MAGISTRATE OFFICE. OR FROM MADADENI LIBRARY, TURN RIGHT TO ROAD INTERSECTION BETWEEN SECTION 2 AND 3, TURN LEFT TO KWASBALI TAVERN (BETWEEN 2 AND 3), TURN LEFT METHODIST CHURCH, PROCEED TO SECTION 1 CLINIC, KHUZANI SHOPPING CENTRE, PROCEED STRAIGHT TO BP GARAGE, AMAJUBA DISTRICT MUNICIPALITY OFFICE, IKHWEZI SECTION/POLICE STATION, TURN RIGHT AT ROBOT, TURN RIGHT TO INGAGANE ROAD INTERSECTION. TURN RIGHT AT THE ROBOT CROSSING INGAGANE RIVER TO MATUKUSA NEW TOWNSHIP AT KEYWAY MOTORS (MATUKUSA) ROBOT PROCEED STRAIGHT TO RAILWAY STATION KARBOCHEM, TURN LEFT ENTER ROAD N11 AND RIGHT INTO ALLEN STREET TO NEWCASTLE INTO ARBOR PARK TOWN HOUSES, PROCEED ON ALLEN STREET ENTER NEWCASTLE. TURN LEFT AT KIRKLAND STREET, TURN RIGHT AT VOORTREKKER STREET PROCEED ACROSS TERMINUS STREET ENTER APPROVED NEWCASTLE TAXI RANK. RETURN WITH THE SAME ROUTE TO MADADENI TOWNSHIP
12.18	2202BR2100F500057613 - MADADENI (HIGH SCHOOL) TO NEWCASTLE FROM MADADENI HIGH SCHOOL, TURN RIGHT AT EMATSHENI AMHLOPHE TO ENYOKENI SECTION 3, TURN LEFT VODACOM CONTAINERS TO BHEKUKUPHIWA RESTAURANT, LEFT AT EHASHINI STOP TO ST JOHN CHURCH, TURN RIGHT TOWARDS SHOPRITE CENTRE, RIGHT AT CLINIC NO.7, TO KWASBALI TAVERN, TURN LEFT AT METHODIST CHURCH, TO CLINIC NO.1 AT SECTION 1 TO SECTION1, TURN LEFT AT BP GARAGE, TO AMAJUBA MUNICIPALITY OFFICE, INTO IKHWEZI SECTION, TO MADADENI POLICE STATION, TURN RIGHT AT ROBOT, RIGHT AT INGAGANE INTERSECTION ROBOT, ENTER ROAD 0483 FROM UTRECHT, OSIZWENI TO NEWCASTLE, TURN RIGHT AT KEYWAY MOTORS TO EMABHODI, PROTECTION SERVICE TURN ENTER RIGHT ALLEN STREET AT KEYWAY MOTORS PROCEED STRAIGHT, INTO RAILWAY STATION, KARBOCHEM OFF-RAMP TURN LEFT ENTER N11, TURN RIGHT AT ALLEN STREET TO NEWCASTLE, PROCEED ON ALLEN STREET, TURN LEFT AT KIRKLAND STREET, TURN RIGHT AT VOORTREKKER STREET, PROCEED ACROSS TERMINUS STREET ENTER APPROVED NEWCASTLE TAXI RANK. RETURN WITH SAME ROUTE TO MADADENI TOWNSHIP  ALTERNATE: ROUTE STARTING POINT SAME AS ABOVE BUT AT KEYWAY MOTORS PROCEED STRAIGHT, TO RAILWAY STATION, TO KARBOCHEM OFF-RAMP, TURN LEFT ENTER N11, TURN RIGHT AT ALLEN STREET TO NEWCASTLE, PROCEED STRAIGHT INTO ARBOR PARK SUBURBS PROCEED ALONG TERMINUS STREET ENTER NEWCASTLE APPROVED TAXI RANK. RETURN SAME ROUTE TO MADADENI TOWNSHIP.



# transport

Department:  
Transport  
Province of KwaZulu-Natal

# GAZETTE

LGKZNG20-2019-AUG  
REGION: ALL

12.19	<p>2202BR2100F500057615 - MADADENI TO NEWCASTLE (TEXTILE INDUSTRY) FROM ZENZELE SHOPPING CENTRE, TURN RIGHT AT MADADENI HOSPITAL, TURN LEFT AT THOKOZA SHOPPING CENTRE, TURN RIGHT AT SCHOOL FOR DEAF, TURN LEFT CLINIC NO.5, SECTION5, VIA NTOBEKO L. P. SCHOOL, TURN LEFT OR RIGHT AMAJUBA COLLEGE, VIA MAGISTRATE OFFICE, VIA POLICE STATION, TURN RIGHT TO INGAGANE INTERSECTION, TURN RIGHT AT THE ROBOT CROSSING INGAGANE RIVER, VIA MATUKUSA NEW TOWNSHIP. AT KEWAY MOTORS (MATUKUSA) ROBOT TURN RIGHT AT INTERSECTION BETWEEN 5 AND 2 TOWARDS BEER WHOLESALER, TURN LEFT AT ROBOT, PROCEED. TURN LEFT AT CLINIC 3 SECTION 3 VIA KWASIBALI TAVERN, TURN LEFT AT METHODIST, VIA SECTION 1, VIA AMAJUBA DISTRICT OFFICE, VIA KHUZANI SHOPPING CENTER, LEFT AT BP GARAGE, VIA MAGISTRATE VIA AMAJUBA DISTRICT, VIA IKHWEZI SECTION, TURN RIGHT AT MADADENI POLICE STATION ROBOT, PROCEED STRAIGHT TURN RIGHT INTO P483 ROAD TO MATUKUSA NEW SETTLEMENT (PICK AND DROP) PROCEED STRAIGHT, TURN AT KEWAY MOTORS INTO ASIPHEPHE ROAD PROCEED STRAIGHT ENTER ALBERT WESSELS DRIVE TO NEWCASTLE TEXTILE INDUSTRIES OFFLOAD AND LOAD ALL AROUND TEXTILE INDUSTRIES OR RETURN WITH SAME ROUTE TO MADADENI APPROVED TAXI RANK. PROCEED TURN LEFT AT CLINIC 3 SECTION 3 VIA KWASIBALI TAVERN, LEFT AT METHODIST, VIA SECTION 1, VIA AMAJUBA DISTRICT OFFICE, VIA KHUZANI SHOPPING CENTER, LEFT AT BP GARAGE VIA MAGISTRATES OFFICE VIA AMAJUBA DISTRICT VIA IKHWEZI SECTION, RIGHT AT MADADENI POLICE STATION ROBOT, PROCEED TO NEWCASTLE OR RETURN WITH SAME ROUTE TO APPROVED CHECKERS TAXI RANK.</p>
12.20	<p>2202BR2100F500057616 - MADADENI (KWAMSIMANGO) TO NEWCASTLE FROM BREWERY (SORGHUM BEER) TOWN MILES TAVERN (KWAMSIMANGO), TURN LEFT AT BREWERY, VIA ITHALA INDUSTRIAL SITE AT SECTION 6, TURN RIGHT ACROSS ROAD MOYOMUHLE TAXI RANK, TURN RIGHT AT KWADLAMINI CORNER HOUSE BETWEEN HOSPITAL AND SECTION 6, PROCEED STRAIGHT, TURN LEFT ZENZELE SHOPPING CENTER AT SECTION 5, PROCEED BETWEEN SECTION5 AND MADADENI HOSPITAL. TURN RIGHT AT ROAD INTERSECTION SHORT HOMES. VIA CRIPPLE CENTRE VIA EDUCATION (OFFICE CIRCUIT OFFICE) ROAD BETWEEN SECTION 5 OPENING VELD, VIA AMAJUBA TECHNOLOGY CENTRE, LEFT ENTER ROAD FROM OLD KZT DEPOT, BEER WHOLESALER, VIA AMAJUBA COLLEGE, VIA MAGISTRATE OFFICE PROCEED STRAIGHT TO INGAGANE RIVER, VIA MATUKUSA NEW TOWNSHIP. AT KEWAY MOTORS (MATUKUSA) ROBOT PROCEED STRAIGHT VIA RAILWAY STATION, KARBOCHEM, TURN LEFT ENTER ROAD N11 AND RETURN RIGHT INTO ALLEN STREET TO NEWCASTLE, VIA ARBOR PARK TOWN HOUSES, PROCEED ON ALLEN STREET ENTER NEWCASTLE, TURN LEFT AT KIRKLAND STREET, TURN RIGHT AT VOORTREKKER STREET, PROCEED ACROSS TERMINUS ENTER APPROVED NEWCASTLE TAXI RANK. RETURN WITH SAME ROUTE TO MADADENI TOWNSHIP.</p>
12.21	<p>2202BR2202BR00057620 - MADADENI (JOBSTOWN / EMASONDEZA) TO MADADENI FROM KWADANISA STOP JOBSTOWN, TURN RIGHT ON ROAD D1335, VIA ZUKA TRUST FARM, TURN LEFT JOBSTOWN SCHOOL AND ISIKHALISEZWE S. PRIMARY SCHOOL, PROCEED ACROSS THEKU RIVIA MASKRAAL PROCEED STRAIGHT, ENTER SECTION MADADENI, TURN RIGHT AT ISCOR HOSTEL, VIA ISCOR HOSTEL (INGQAYI HOSTEL) PROCEED STRAIGHT TURN LEFT AT EMATSHENI AMHLOPHE, TURN RIGHT AT CORNER HOUSE KWAMDLALOSE PROCEED STRAIGHT TURN LEFT SHOPRITE CHECKERS ENTER CHECKERS APPROVED TAXI RANK OFF-LOAD AND RETURN WITH SAME ROUTE TO MASONDEZA. ALTERNATIVE ROUTE FROM KWAMDLALOSE CORNER HOUSE PROCEED STRAIGHT VIA CHECKERS SHOPPING CENTER, VIA SECTION 3 CLINIC, TURN RIGHT AT ROAD INTERSECTION PROCEED STRAIGHT VIA KWASIBALI TURN LEFT AT METHODIST CHURCH PROCEED STRAIGHT VIA SECTION 1 TAXI RANK VIA EKHUZANI, VIA EMBONGOLWENI, VIA BP GARAGE, VIA IKHWEZI SECTION, VIA MADADENI POLICE STATION AT THE ROBOT TURN LEFT PROCEED STRAIGHT ENTER MAGISTRATE AND WELFARE OFFICE PARKING AND LOAD / OFFLOAD. RETURN THE SAME ROUTE TO MADADENI CHECKERS.</p>
12.22	<p>2202BR2202BR00057621 - MADADENI TO MADADENI (SIBHASHA KILBARCHAN) FROM NEWCASTLE TAXI RANK, TURN LEFT INTO TERMINUS STREET, TURN RIGHT AT VOORTREKKER STREET, TURN LEFT AT KIRKLAND STREET, AND TURN RIGHT AT ALLEN STREET.  ALTERNATIVE.  FROM NEWCASTLE TAXI RANK, TURN RIGHT AT TERMINUS STREET, TURN LEFT AT SUTHERLAND STREET, TURN LEFT AT HOSPITAL VIA PROVINCIAL HOSPITAL NEWCASTLE PRISON TURN RIGHT INTO ALLEN STREET, PROCEED TURN RIGHT INTON11 LADYSMITH ROAD, TURN RIGHT TO INDIAN VILLAGE RETURN SAME ROUTE ACROSS N11, LEFT INTO KILBARCHEN VILLAGE, TURN LEFT AT 4TH AVENUE RETURN SAME ROUTE TURN LEFT INTO INGAGANE ROAD, TURN LEFT TO KILBARCHEN GOLF CLUB RETURN SAME ROUTE TURN LEFT, AT BUTHELEZI STREET VIA OLD POWERSTATION. PROCEED STRAIGHT INTO INGAGANE TOWNSHIP TURN LEFT INTO INGAGANE CLUB INTO 3RD AVENUE AT INGAGANE TOWNSHIP OFFICE RETURN WITH SAME ROUTE TO MADADENI.  ALTERNATIVE.  ROUTE FROM NEWCASTLE TAXI RANK PROCEED ACROSS TERMINUS STREET, TURN LEFT AT VOORTREKKER STREET, TURN RIGHT AT KIRKLAND STREET, PROCEED STRAIGHT TURN LEFT AT SUTHERLAND STREET VIA PICK N PAY SHOPPING CENTER VIA TECHNIKON SA. TURN LEFT AT HOSPITAL STREET PROCEED STRAIGHT TURN RIGHT ALLEN STREET VIA ARBOR PARK SUBURB, TURN LEFT ENTER N11 TURN RIGHT INTO P483 ROAD TO MADADENI, OSIZWENI AND UTRECHT, TURN RIGHT KARBOCHEM VIA KARBOCHEM PROCEED STRAIGHT VIA ROY POINT CEMETERY, PROCEED STRAIGHT ENTER VEZIBUHLE SETTLEMENT (KNOWN AS EMPONGPONGWENI) RETURN WITH THE SAME ROUTE TO NEWCASTLE APPROVED TAXI RANK. ALTERNATIVE TO ROUTE 11TURN RIGHT TO BALLANGEIGCH AND RETURN AND TURN LEFT TO VEZIBUHLE.</p>
12.23	<p>2202BR2202BS00057622 - MADADENI TO OSIZWENI FROM MADADENI TO OSIZWENI TOWNSHIP FROM MAGISTRATE OFFICE, MADADENI TOWNSHIP, TURN LEFT ENTER ROAD BETWEEN SECTION 2 AND MUNICIPALITY OFFICES. TURN RIGHT AT BP GARAGE PROCEED STRAIGHT VIA IMBONGOLWENI CHURCH, VIA KHUZANI SHOPPING CENTRE VIA METHODIST CHURCH. SECTIONS 1 PROCEED STRAIGHT AT FOUR WAY STOP ON ROAD BETWEEN RIVERSIDE HOUSES AND SECTION 3 TURN RIGHT AT KWAMABOYA. VIA EHASHINI STOP. VIA ST HOHN CHURCH, TURN RIGHT AT CHECKERS SHOPPING CENTER VIA CLINIC SECTION 3, TURN LEFT AT CLINIC, AND PROCEED VIA MADADENI LIBRARY, VIA BEER WHOLESALER DEPOT, VIA MAZIBUYE TESTING STATION, PROCEED STRAIGHT, AT ZENZELE SHOPPING CENTER, TURN RIGHT AND TURN LEFT VIA MADADENI HOSPITAL ROAD BETWEEN SECTION 6 AND MADADENI HOSPITAL, TURN LEFT AT AMAZULU HIGH SCHOOL, TURN RIGHT AT ROAD INTERSECTION (ROAD BETWEEN SECTION 6 AND SECTION7), VIA MADODA SHOPPING ENTERPRISE, TURN RIGHT AT MADADENI BREWERY VIA MOYOMUHLE TAXI RANK, TURN LEFT AT THE ROBOT ENTER ROAD TO OSIZWENI AND UTRECHT VIA NINE MILE STOP, VIA BLAUBOSCH AREA, TURN RIGHT AT EMPANGENI, TURN LEFT ENTER OSIZWENI TOWNSHIP (SOUTH), PROCEED STRAIGHT VIA QHUBIMFUNDO S. P. SCHOOL AND VIA XOLANI HIGH SCHOOL. TURN RIGHT AT KWAMASHU STOP. TURN LEFT AT MPHAZIMA RESTAURANT AND HLANGANANI SHOPPING CENTRE, PROCEED STRAIGHT, TURN RIGHT AT ROAD INTERSECTION VIA OSIZWENI BUSINESS ARE, VIA POST OFFICE (OSIZWENI) AND S.A.P.S. STATION, TURN LEFT PROCEED STRAIGHT TO TOP TANK, TURN LEFT KWAMBHOKO (SAND SUPPLY DEPOT) VIA LONG HOMES HOUSING, TURN RIGHT AT MATSHEKETSHEINI SECTION, VIA KWA BOB SHOPPING CENTRE, AND MASKOPHASINI, TURN LEFT AT DEPOT. ON THE THIRD ROAD FROM KHUZANI SHOPPING CENTRE, TURN RIGHT VIA KWAMAKHANYA SHOPPING CENTER, TURN RIGHT AT KWA VILAKAZI CORNER HOUSE, VIA 5 STAR CENTRE AND FIRE STATION OSIZWENI, AND TURN RIGHT AT T.V. LIQUOR STORE. PROCEED STRAIGHT VIA KAKALASPAN AREA (RURAL AREA) VIA MILLENNIUM CASH STORE. EMPOMPINI RETURN SAME ROUTE TO MADADENI TOWNSHIP.</p>
12.24	<p>2100F52202BQ00057623 - NEWCASTLE TO NEWCASTLE (IMPONDO/BAHLOKAZI) FROM NEWCASTLE APPROVED TAXI RANK, TURN RIGHT AT TERMINUS STREET, TURN LEFT AT GURTHERLAND STREET, TURN RIGHT AT SCOTTS STREET, VIA PICK N PAY SHOPPING CENTRE, PROCEED STRAIGHT VIA CAPRICORNA HOTEL, ENTER BOUNDARY STREET AT LENOXTON TOWNSHIP, PROCEED VIA CALTEX GARAGE (PETROL), VIA RICHVIEW CIVIC HALL, VIA BABS SCRAP YARD, VIA NCANDU COMBINED SCHOOL, TURN LEFT AT CHEMPSFORD ROAD, VIA FARMERS ASSOCIATION AUCTION SALE, TURN RIGHT TO ROAD D502 TO EKUSENI YOUTH DEVELOPMENT CENTRE, ENTER CHEMPSFORD ROAD, PROCEED STRAIGHT. AT CHEMPSFORD DAM, TURN RIGHT INTO ROAD R621 TO BAHLOKAZI HIGH SCHOOL. RETURN WITH THE SAME ROAD R621 FROM HAIGH SCHOOL VIA CHEMPSFORD WATER WORKS. RETURN WITH THE SAME ROUTE FROM GIJIMA SCHOOL R621, TURN RIGHT AT CHELMSFORD DAM. RETURN WITH THE SAME ROUTE TO NEWCASTLE APPROVED TAXI RANK.</p>





## transport

Department:  
Transport  
Province of KwaZulu-Natal

## GAZETTE

LGKZNG20-2019-AUG

REGION: ALL

12.25	<p>2202BR2100F500057624 - MADADENI TO NEWCASTLE</p> <p>FROM P1 SECTION 7(P) PROCEED STRAIGHT TO KWAMAKHULUKHULU SUPERMARKET, TURN LEFT AT THE CORNER PROCEED STRAIGHT, TURN RIGHT ENGULUBENI OR KUSAKUSA ENTER M-SECTION 7, VIA EYAKHO SHOPPING COMPLEX PROCEED STRAIGHT VIA EKHAMDUZE STORE, TURN LEFT AT LOKOTHWAYO BRICK &amp; TILE SUPPLY, TURN RIGHT AT EKHAMDUZELIQUOR STORE ENTER L SECTION PROCEED, STRAIGHT TURN RIGHT, AT INTERSECTION, ENTER ROAD BETWEEN SECTION 7 (L0 AND SECTION 6, TURN LEFT PROCEED STRAIGHT, VIA AMAZULU HIGH SCHOOL, TURN LEFT AT EYETHU MOTORS SPARES, PROCEED STRAIGHT ON ROAD BETWEEN MADADENI HOSPITAL AND SECTION 6, TURN LEFT AT ZENZELE SHOPPING CENTRE ENTER ROAD BETWEEN SECTION 5 MADADENI HOSPITAL, PROCEED STRAIGHT TURN RIGHT ENTER ROAD SECTION 5 AND OPEN VELD, VIA CRIPPLE CENTRE, VIA CIRCUIT OFFICE, VIA AMAJUBA TECHNOLOGY CENTRE PROCEED STRAIGHT TURN LEFT, VIA AMAJUBA COLLEGE, VIA MAGISTRATES OFFICE, VIA MADADENI POLICE STATION PROCEED STRAIGHT ACROSS ROBOT, TURN RIGHT ON P483 ROAD, TO NEWCASTLE, VIA MATUKUSA NEW SETTLEMENT, TURN RIGHT KEYWAY ROBOT ENTER ASIPHEPHE ROAD PROCEED STRAIGHT ENTER ALBERT WESSELS DRIVE, VIA EMABHODINI PROCEED STRAIGHT VIA ENGINE GARAGE, PROCEED STRAIGHT ACROSS 4 WAY STOP TURN RIGHT AT ROBOT INTO FARADAY STREET, VIA KADBRO VEHICLE TESTING ENTER HARDWICK STREET, TURN OR PROCEED STRAIGHT, VIA VLAM CRESCENT TURN RIGHT AT HARDWICK STREET PROCEED STRAIGHT, TURN LEFT KINGS HOTEL ENTER HARDING STREET PROCEED STRAIGHT, TURN LEFT, ALLEN STREET PROCEED STRAIGHT, TURN LEFT AT KIRKLAND STREET, TURN RIGHT AT VOORTREKKER STREET PROCEED STRAIGHT TERMINUS ENTER APPROVED NEWCASTLE TAXI RANK. RETURN SAME ROUTE TO P1 SECTION7.</p>
12.26	<p>2100F52207I010057635 - NEWCASTLE TO MONDLO</p> <p>FROM APPROVED TAXI RANK IN NEWCASTLE PROCEED STRAIGHT ACROSS TERMINUS STREET INTO VOORTREKKER STREET, TURN LEFT AT KIRKLAND STREET, TURN RIGHT AT ALLEN STREET PROCEED STRAIGHT, VIA ARBOR PARK SUBURB, TURN LEFT ENTER N11 ROAD, TURN RIGHT INTO P483 ROAD VIA OSIZWENI TO UTRECHT, TURN RIGHT AT UTRECHT ROAD INTERSECTION ENTER ROAD R34 ROAD, PROCEED STRAIGHT AT BLOOD RIVER PROCEED STRAIGHT ACROSS R33 ROAD ENTER P54 ROAD TO NQUTHU, TURN LEFT AT KWAGRACE SHOPPING CENTRE PROCEED STRAIGHT ON THAT ROAD ENTER MONDLO. TURN LEFT TO MONDLO TAXI RANK. RETURN SAME ROUTE TO NEWCASTLE.</p>
12.27	<p>2100F52207GY10057636 - NEWCASTLE TO NQUTU</p> <p>FROM APPROVES TAXI RANK IN NEWCASTLE PROCEED STRAIGHT ACROSS TERMINUS STREET INTO VOORTREKKER STREET, TURN LEFT AT KIRKLAND STREET, TURN RIGHT AT ALLEN STREET PROCEED STRAIGHT, VIA ARBOR PARK SUBURB, TURN LEFT ENTER N11 ROAD THEN TURN RIGHT INTO P483 ROAD VIA OSIZWENI ROAD TO UTRECHT, TURN RIGHT AT UTRECHT ROAD INTERSECTION ENTER R34 ROAD, PROCEED STRAIGHT AT BLOOD RIVER CROSSROAD PROCEED ACROSS R33 ROAD ENTER P54 ROAD TO NQUTHU APPROVED TAXI RANK DESTINATION, RETURN SAME ROUTE TO NEWCASTLE.</p>
12.28	<p>2202BQ2100HB10057641 - NEWCASTLE TO PONGOLA</p> <p>FROM NEWCASTLE TAXI RANK PROCEED STRAIGHT ACROSS TERMINUS STREET TURN LEFT AT KIRKLAND STREET TURN RIGHT AT ALLEN STREET (MAIN STREET) PROCEED STRAIGHT TO ARBOR PARK SUBURB TURN LEFT ENTER N11 ROAD, PROCEED STRAIGHT TURN RIGHT INTO R483 TO OSIZWENI, UTRECHT TURN RIGHT AT UTRECHT ROAD INTERSECTION ENTER R34 ROAD PROCEED STRAIGHT TURN LEFT AT BLOODRIVER ROAD INTERSECTION ENTER R33 AND R34 PROCEED STRAIGHT TO STILWATER BP GARAGE TURN RIGHT AT CROSS ROAD BEFORE REACHING VRYHEID PROCEED ON R34 TO BHEKZULU TOWNSHIP ENTER R69 ROAD TO LOUWSBURG TURN LEFT AT ROAD INTERSECTION ENTER R66 ROAD TO MAGUDU, TURN LEFT ENTER N2 ROAD PROCEED STRAIGHT ENTER PONGOLA TAXI RANK RETURN SAME ROUTE TO NEWCASTLE.</p>
12.29	<p>2202BR2100F500057611 - MADADENI TO NEWCASTLE</p> <p>FROM KWAHOFINA ECANAN SECTION NEW SETTLEMENT HOUSING AND THE RIVERSIDE PROCEED STRAIGHT ON ROAD BETWEEN SECTION 3 AND RIVERSIDE HOUSING AT FOUR WAY STOP PROCEED STRAIGHT VIA METHODIST CHURCH VIA SECTION 1 CLINIC AND TAXI RANK, TURN RIGHT AT SECTION 1 RANK PROCEED STRAIGHT, TURN LEFT AT KWAMAVUSO CORNER HOUSE PROCEED STRAIGHT, TURN LEFT AT LUTHERAN CHURCH PROCEED STRAIGHT, TURN RIGHT EMBONGOLWENI CHURCH, VIA BP GARAGE, VIA AMAJUBA DISTRICT OFFICE IKHWEZI SECTION AND VIA SAPS STATION MADADENI AT ROBOT, TURN RIGHT TO INGAGANE INTERSECTION, TURN RIGHT AT THE ROBOT CROSSING INGAGANE RIVER VIA RAILWAY STATION MATUKUSA NEW TOWNSHIP AT KEYWAY MOTORS (MATUKUSA) ROBOT PROCEED STRAIGHT VIA RAILWAY STATION KARBOCHEM, TURN LEFT ENTER ROAD N11 AND TURN RIGHT INTO ALLEN STREET TO NEWCASTLE, VIA ARBOR PARK TOWN HOUSES, PROCEED ON ALLEN STREET ENTER NEWCASTLE, TURN LEFT AT KIRKLAND STREET, TURN RIGHT AT VOORTREKKER STREET PROCEED STRAIGHT ACROSS TERMINUS STREET TAXI RANK. RETURN WITH THE SAME ROUTE TO MADADENI TOWNSHIP.</p> <p>OR</p> <p>TURN RIGHT AT KEYWAY MOTORS ROBOT INTO ALBERT WESSELS ROAD VIA EMABHODINI NEWCASTLE TEXTILE INDUSTRIES AND HEAVY ENGINEERING INDUSTRY. PROCEED STRAIGHT VIA ENGINE GARAGE, VIA FOUR WAY STOP PROCEED STRAIGHT, TURN RIGHT AT ROBOT VIA KADBRO TESTING STATION, TURN RIGHT ENTER HARDWICK STREET, TURN LEFT AT KINGS HOTEL INTO HARDING STREET PROCEED STRAIGHT, TURN RIGHT AT BP GARAGE AND BRAD LOWS FURNISHERS, INTO ALLEN STREET PROCEED STRAIGHT, TURN LEFT AT KIRKLAND STREET, TURN RIGHT INTO VOORTREKKER STREET PROCEED STRAIGHT ACROSS TERMINUS STREET ENTER NEWCASTLE APPROVED TAXI RANK. RETURN WITH SAME ROUTE TO MADADENI TOWNSHIP.</p>



# transport

Department:  
Transport  
Province of KwaZulu-Natal

# GAZETTE

LGKZNG20-2019-AUG

REGION: ALL

1)	<b>Application Number:</b> APP0114688	2)	<b>Gazette Number:</b> LGKZNG20-2019-AUG
3)	<b>Applicant:</b> BG NDLOVU <b>ID NO.</b> 5505060758086 <b>Association:</b> M.N.R (UMLAZI WEST) TAXI ASSOCIATION	4)	<b>Applicant Address:</b> D1179 SIYAYA RD UMLAZI 4066
5)	<b>Existing Licence Holder:</b> BE NDLOVU <b>ID NO.</b> 5303036015082	6)	<b>Existing Licence Holder Address:</b> D1179 SIYAYA RD UMLAZI 4031
7)	<b>Type of application:</b> DECEASED TRANSFER AND NEW OPERATING LICENCE AND CONVERSION	8)	<b>Operating Licence Number:</b> 1261076
9)	<b>Vehicle Type:</b> MINIBUS TAXI	10)	1 X 9-16 (SEATED) + 0 (STANDING)
11)	<b>Region:</b> NINGIZMU 2		
12.1	CLAIRWOOD - KZNBRCDBN001710, ROUTE 10A (IV) DALTON TAXI RANK M4 (SOUTHERN FREEWAY), LEFT EDWIN SWALES OFF-RAMP, RIGHT INTO SOUTH COAST ROAD, INTO EDWIN SWALES VC DRIVE, INTO UMBILO ROAD, GALE STREET, MOORE ROAD, RIGHT INTO SYDNEY ROAD / WILLIAMS ROAD TO DALTON TAXI RANK. ALTERNATIVELY SOUTH COAST ROAD, WESLEY ROAD, MAYDON ROAD, LEFT INTO MOORE ROAD, INTO WILLIAMS ROAD / SYDNEY ROAD, INTO DALTON TAXI RANK. (V) CLAIRWOOD: (A) CLAIRWOOD VIA MONTCLAIR - MANGOSUTHU HIGHWAY, LEFT OLD SOUTH COAST, LEFT INTO PENDLEBURY ROAD, RIGHT INTO LEISCETER ROAD, LEFT INTO KENYON HOWDEN ROAD, RIGHT INTO MONTCLAIR ROAD, RIGHT INTO WOOD ROAD, INTO ROLAND CHAPMAN DRIVE, RIGHT INTO BLAMEY ROAD, RIGHT INTO SOUTH COAST ROAD, MANGOSUTHU HIGHWAY UMLAZI (B) CLAIRWOOD MANGOSUTHU HIGHWAY, OLD SOUTH COAST ROAD, SOUTH COAST ROAD, RIGHT INTO SIRDAR ROAD, AND RETURN ALONG SOUTH COAST ROAD, RIGHT INTO MANGOSUTHU HIGHWAY UMLAZI. RESTRICTION : NO PICKING UP OF PASSENGERS WITHIN THE MONTCLAIR ARE FROM ENTERING PENDLEBURY ROAD UNTIL REACHING SOUTH COAST ROAD. (VII) BLUFF MANGOSUTHU HIGHWAY, M4 (SOUTHERN FREEWAY), HIMALAYAS OFF- RAMP INTO SERVICES ROAD RIGHT INTO DURANTA ROAD LEFT INTO TARA ROAD INTO GRAYS INN ROAD AND PROCEED RIGHT INTO TARA ROAD, INTO RICHARDSON ROAD INTO WESELEY ROAD LEFT INTO LIGHTHOUSE ROAD LEFT INTO BLUFF ROAD (M16) AND PROCEED TO SOUTH COAST ROAD LEFT INTO SOUTH COAST ROAD RIGHT INTO MANGOSUTHU HIGHWAY AND PROCEED TO STARTING POINT AS PER THE FORWARD ROUTE IN REVERSE. CONDITIONS: NO PICKING UP OF PASSENGERS ALONG THE ROUTE OTHER THAN THOSE DESTINATED FOR UMLAZI.		
12.2	2202IR2202IR00049122 - M.N.R. UMLAZI WEST TAXI ASSOCIATION.  DURBAN METRO-DURBAN METRO.  FROM THE CORNER OF NGQWELE ROAD AND UKHOZI ROAD (UMLAZI STATION) ALONG NGQWELE ROAD, LEFT INTO ROAD NO 804, INTO ZIHLAHLA ROAD, RIGHT INTO UKHOZI ROAD, LEFT INTO MANGOSUTHU HIGHWAY AND PROCEED TO CNR RD 1202 AND MANGOSUTHU HIGHWAY (EZINDONGENI).		
12.3	2202IR2202IR00049123 - 2. FROM CORNER NGQWELE ROAD AND UKHOZI ROAD (UMLAZI STATION), ALONG UKHOZI ROAD, LEFT INTO MANGOSUTHU HIGHWAY, AND PROCEED TO CORNER OF ROAD 1202 AND MANGOSUTHU HIGHWAY (EZINDONGENI).		
12.4	2202IR2202IR00049124 - FROM THE CORNER OF NGQWELE ROAD AND UKHOZI ROAD (UMLAZI STATION), ALONG NGQWELE ROAD, RIGHT INTO MANGOSUTHU HIGHWAY, LEFT INTO JOSIAH DLAMINI ROAD, INTO ROAD NO.1102, LEFT INTO ROAD NO.1103, RIGHT INTO MANGOSUTHU HIGHWAY AND PROCEED TO EZINDONGENI.		
12.5	2202IR2202IR00049125 - FROM THE CORNER OF NGQWELE ROAD AND UKHOZI ROAD (UMLAZI STATION), ALONG UKHOZI ROAD, RIGHT INTO MANGOSUTHU HIGHWAY, LEFT INTO JOSIAH DLAMINI ROAD, RIGHT INTO MPEVU ROAD, LEFT INTO ROAD NO.108075 AND RETURN, LEFT INTO MPEVU ROAD, LEFT INTO SCQALABA AVENUE, RIGHT INTO MPEVU ROAD, RIGHT INTO ROAD NO.1002, LEFT INTO ROAD NO.1103, RIGHT INTO MANGOSUTHU HIGHWAY AND PROCEED EZINDONGENI.		
12.6	2202IR2202IR00049126 - FROM THE CORNER OF NGQWELE ROAD AND UKHOZI ROAD (UMLAZI STATION), ALONG NGQWELE ROAD, INTO ROAD NO.1103, LEFT INTO ROAD NO.1204 AND PROCEED TO EZINDONGENI.		
12.7	2202IR2202IR00049127 - FROM THE CORNER OF NGQWELE ROAD AND UKHOZI ROAD (UMLAZI STATION), ALONG NGQWELE ROAD, LEFT INTO MANGOSUTHU HIGHWAY, RIGHT INTO ROAD NO.1403, INTO ROAD NO.1203, RIGHT INTO ROAD NO.1204 AND PROCEED TO EZINDONGENI.		
12.8	2202IR2202IR00049128 - FROM CORNER OF NGQWELE ROAD AND UKHOZI ROAD (UMLAZI STATION), ALONG NGQWELE ROAD, LEFT INTO MANGOSUTHU HIGHWAY, RIGHT INTO ROAD NO.1204, LEFT INTO ROAD NO.1203, INTO ROAD NO.1403, LEFT INTO PHILA NDWANDWE ROAD, LEFT INTO MANGOSUTHU HIGHWAY AND PROCEED TO EZINDONGENI.		
12.9	2202IR2202IR00049129 - FROM THE CORNER OF NGQWELE ROAD AND UKHOZI ROAD (UMLAZI STATION), ALONG NGQWELE ROAD, INTO ROAD NO.1103, RIGHT INTO MABHUDU ROAD, LEFT INTO MQANGALA ROAD, RIGHT INTO MAPHUTHA ROAD, AND RETURN ALONG MAPHUTHA ROAD, LEFT INTO MQANGALA ROAD, RIGHT INTO MAPHUTHA ROAD, AND RETURN ALONG MAPHUTHA ROAD, LEFT INTO MQANGALA ROAD, RIGHT INTO MABHUDA ROAD, RIGHT INTO ROAD NO.1103, LEFT INTO ROAD NO.1204 AND PROCEED TO EZINDONGENI.		
12.10	2202IR2202IR00049130 - FROM CORNER OF NGQWELE ROAD AND UKHOZI ROAD (UMLAZI STATION), ALONG NGQWELE ROAD, LEFT INTO MANGOSUTHU HIGHWAY, LEFT INTO ROAD NO. 403, RIGHT INTO VENI YENI ROAD, RIGHT INTO SOLOMON MAHLANGU ROAD, LEFT INTO MANGOSUTHU HIGHWAY.		
12.11	2202IR2202IR00049131 - FROM ALL THE ROUTES (1-1) ABOVE INTO MANGOSUTHU HIGHWAY THEN: (A) EMAWLENI LEFT INTO ROAD NO. 2003 AND PROCEED TO EMALWENI AND RETURN TO UMLAZI STATION ALONG ANY OF THE ROUTES ABOVE.  (B) UMSHIYENI HOSPITAL LEFT INTO ROAD LEADING TO EMSHIYENI HOSPITAL DROPPING OFF AND PICKING UP PASSENGERS AND RETURN TO UMLAZI STATION ALONG ANY OF THE ROUTES.  (C) EZIMBUZINI TAXI RANK: RIGHT INTO VENI YENI ROAD, INTO ROAD NO 12, INTO OLD SOUTH COAST ROAD, TO REUNION STATION TO DROP OFF PASSENGERS AND RETURN ALONG OLD SOUTH COAST ROAD, INTO ROAD NO 12 AND PROCEED TO EZIMBUZINI TAXI RANK.  RETURN: FROM EZIMBUZINI TAXI RANK, INTO ROAD NO 12 INTO VENI YENI, MANGOSUTHU HIGHWAY AND PROCEED ALONG ANY ROUTES (1-9) ABOVE.		
12.12	2202IR2202IR00049518 - CHARTER SERVICE FROM APPROVED TAXI RANK IN UMLAZI (M.N.R. UMLAZI WEST) TO POINTS WITHIN THE PROVINCE OF KWAZULU-NATAL ONLY. NO PICKING UP OR SETTING DOWN OF PASSENGERS EN ROUTE.		



## transport

Department:  
Transport  
Province of KwaZulu-Natal

**GAZETTE**  
LGKZNG20-2019-AUG  
REGION: ALL

12.13	<p>2202IR2206LS00049481 - FROM ALL THE ROUTES (1 – 9) ABOVE INTO MANGOSUTHU HIGHWAY THEN.</p> <p>10. (A.) EMAWELANI: LEFT INTO ROAD NO. 2003 AND PROCEED TO EMAWELANI AND RETURN TO UMLAZI STATION ALONG ANY OF THE ROUTES ABOVE.</p> <p>10. (B.) UMSHIYENI HOSPITAL: LEFT INTO A ROAD LEADING TO EMSHIYENI HOSPITAL DROPPING OFF AND PICKING UP PASSENGERS AND RETURN TO UMLAZI STATION ALONG ANY OF THE ROUTES ABOVE.</p> <p>10. (C.) EZIMBUZINI TAXI RANK: RIGHT INTO VENI YENI ROAD, INTO ROAD NO. 12, INTO OLD SOUTH COAST ROAD, TO REUNION STATION TO DROP OFF PASSENGERS AND RETURN ALONG OLD SOUTH COAST ROAD, INTO ROAD NO. 12 AND PROCEED TO EZIMBUZINI TAXI RANK.</p> <p>RETURN.</p> <p>FROM EZIMBUZINI TAXI RANK, INTO ROAD NO. 12 INTO VENI YENI, MANGOSUTHU HIGHWAY AND PROCEED ALONG ANY OF ROUTES (1-9) ABOVE.</p> <p>10 (D.) UMLAZI TO DURBAN:</p> <p>(I) PINE STREET NORTH TAXI RANK: INTO THE M4, RIGHT INTO WEST STREET, FIELD STREET, PINE STREET</p> <p>(II) UNIVERSITY AVENUE TAXI RANK: INTO M4, LEFT INTO MOORE ROAD, WARWICK AVENUE, ALICE STREET, RIGHT INTO GREY STREET, PINE, RUSSEL, LEOPOLD ROAD, MARKET, SERVICE ROAD, UNIVERSITY AVENUE T/R.</p> <p>(III) POINT ROAD: WEST STREET, RIGHT INTO POINT ROAD, RIGHT INTO BAY TERRACE, RIGHT INTO SHEPSTONE STREET, LEFT INTO PINE STREET TO PINE STREET OR UNIVERSITY AVENUE TAXI RANK.</p> <p>(IV) DALTON TAXI RANK: M4 (SOUTHERN FREEWAY), LEFT EDWIN SWALES OFF-RAMP, RIGHT INTO SOUTH COAST ROAD, INTO EDWIN SWALES VC DRIVE, INTO UMBILO ROAD, GALE STREET, MOORE ROAD, RIGHT INTO SYDNEY ROAD / WILLIAMS ROAD TO DALTON TAXI RANK. ALTERNATIVELY SOUTH COAST ROAD, WISELY ROAD, MAYDON ROAD, LEFT INTO MOORE ROAD, INTO WILLIAMS ROAD / SYDNEY ROAD, INTO DALTON ROAD TAXI RANK.</p> <p>(V) CLAIRWOOD:</p> <p>(A) CLAIRWOOD VIA MONTCLAIR – MANGOSUTHU HIGHWAY, LEFT OLD SOUTH COAST ROAD, LEFT INTO PENDLEBURY ROAD, RIGHT INTO LEICESTER ROAD, LEFT INTO KENYON HOWDEN ROAD, RIGHT INTO MONTCLAIR ROAD, RIGHT INTO WOOD ROAD, INTO ROLAND CHAPMAN DRIVE, RIGHT INTO BLAMEY ROAD, RIGHT INTO SOUTH COAST ROAD, MANGOSUTHU HIGHWAY UMLAZI.</p> <p>(B) CLAIRWOOD – MANGOSUTHU HIGHWAY, OLD SOUTH COAST ROAD, SOUTH COAST ROAD, RIGHT INTO SIRDAR ROAD, AND RETURN ALONG SOUTH COAST ROAD, RIGHT INTO MANGOSUTHU HIGHWAY UMLAZI.</p> <p>RESTRICTION : NO PICKING UP OF PASSENGERS WITHIN THE MONTCLAIR AREA FROM ENTERING PENDLEBURY ROAD UNTIL REACHING SOUTH COAST ROAD.</p> <p>(VI) JACOBS:</p> <p>(A). MANGOSUTHU HIGHWAY, M4 (SOUTHERN FREEWAY), HIMALAYAS ROAD OFF-RAMP, RIGHT INTO DURANTA ROAD, LEFT INTO LANSDOWNE ROAD, RIGHT INTO LERWICK ROAD, LEFT INTO CHAMBERLAIN ROAD, LEFT INTO BLUFF ROAD, LEFT INTO SOUTH COAST ROAD OR RETURN ALONG SOME ROUTE TO UMLAZI.</p> <p>(B). JACOBS VIA WERNA- MANGOSUTHU HIGHWAY, SOUTH COAST ROAD, RIGHT INTO HIMALAYAS ROAD, CONTINUE ALONG HIMALAYAS ROAD AND CONTINUE AS PER ROUTE (A) ABOVE.</p>
12.14	<p>2202IR2206RK00049134 - UMLAZI TO PINETOWN.</p> <p>11.1- VIA NEW GERMANY.</p> <p>MANGOSUTHU HIGHWAY, N2 FREEWAY, N3 (WESTERN FREEWAY), M13, LEFT INTO EDEN ROAD, OFF-RAMP RIGHT INTO STAPLETON ROAD, LEFT INTO OLD MAIN ROAD, RIGHT INTO ESKIM ROAD, LEFT INTO SHEPSTONE ROAD, RIGHT INTO CROMPTON STREET, RIGHT INTO HILL STREET AND PROCEED TO TAXI RANK.</p> <p>11.2- OLD MAIN ROAD.</p> <p>MANGOSUTHU HIGHWAY, N2 FREEWAY, N3 WESTERN FREEWAY, M13 LEFT INTO EDEN ROAD, OFF-RAMP RIGHT INTO STAPLETON ROAD, LEFT INTO OLD MAIN ROAD, LEFT INTO CROMPTON STREET, RIGHT INTO HILL STREET AND PROCEED TO TAXI RANK.</p> <p>11.3- WESTMEAD.</p> <p>MANGOSUTHU HIGHWAY, N2 FREEWAY, N3 WESTERN FREEWAY, RIGHT INTO RICHMOND ROAD, LEFT INTO WESTMEAD ROAD, RIGHT INTO ALBERT ROAD, LEFT INTO ALEXANDER ROAD, LEFT INTO TRAFFORD ROAD, RIGHT INTO GILLITS ROAD, LEFT INTO RICHMOND ROAD, INTO OLD MAIN ROAD, RIGHT INTO CROMPTON STREET, RIGHT INTO HILL STREET AND PROCEED TO THE TAXI RANK.</p>
12.15	<p>220BG921004R00192410 - CORNER OF NQWELE ROAD AND UKHOZI ROAD UMLAZI STATION - DURBAN (PINE STREET TAXI RANK).</p> <p>FROM THE CORNER OF NGWELE ROAD AND UKHOZI ROAD (UMLAZI STATION) ALONG UKHOZI ROAD RIGHT INTO MANGOSUTHU HIGHWAY LEFT INTO JOSIAH DLAMINI ROAD RIGHT INTO MPEVU ROAD LEFT INTO ROAD NO 108075 AND RETURN LEFT TO MPEVU ROAD LEFT INTO SOQALABA AVENUE INTO SIQANDU ROAD AND RETURN ALONG SIQANDU INTO SOQALABA AVENUE RIGHT INTO MPEVU ROAD RIGHT INTO ROAD NO 1002 LEFT INTO ROAD 1103 RIGHT INTO MANGOSUTHU HIGHWAY AND PROCEED TO EZINDONDENI OFF LOAD AND LOAD TURN INTO THE M4 RIGHT INTO WEST STREET, FIELD STREET TO PINE TAXI RANK.</p>
12.16	<p>220BG921004R00192411 - CORNER OF NGQWELE ROAD AND UKHOZI ROAD UMLAZI STATION - DURBAN (UNIVERSITY AVENUE TAXI RANK)</p> <p>FROM THE CORNER OF NGWELE ROAD AND UKHOZI ROAD (UMLAZI STATION) ALONG NGQWELE ROAD LEFT INTO ROAD NO 1204 AND PROCEED TO EZINDONGENI OFFLOAD AND LOAD TURN INTO M4 LEFT INTO MOORE ROAD WARWICK AVENUE, ALICE STREET RIGHT INTO GREY STREET, PINE STREET, RUSSEL ROAD, LOPOLD ROAD, MARKET, SERVICE ROAD, UNIVERSITY AVENUE TAXI RANK.</p>
12.17	<p>220BG92202JB00192419 - CORNER OF NQWELE ROAD AND UKHOZI ROAD UMLAZI STATION – JACOBS.</p> <p>FROM THE CORNER OF NGWELE ROAD AND UKHOZI ROAD (UMLAZI STATION) ALONG NGQWELE ROAD LEFT INTO ROAD NO 804, INTO ZIHLAHLA ROAD, RIGHT INTO UKHOZI ROAD, LEFT INTO MANGOSUTHU HIGHWAY AND PROCEED TO CORNER OF ROAD NO 1202 AND MANGOSUTHU HIGHWAY (EZINDONGENI) OFFLOAD AND LOAD, INTO MANGOSUTHU HIGHWAY, M4(SOUTHERN FREEWAY), HIMALAYAS ROAD OFF RAMP, RIGHT INTO DURANTA ROAD, LEFT INTO LANSDOWNE ROAD, RIGHT INTO LERWICK ROAD, LEFT INTO CHAMBERLAIN ROAD, LEFT INTO BLUFF ROAD, LEFT INTO SOUTH COAST ROAD AND RETURN ALONG THE SAME ROUTE.</p> <p>11.B. JACOBS VIA WEMA: MANGOSUTHU HIGHWAY, SOUTH COASTS ROAD, RIGHT INTO HIMALAYAS ROAD AND CONTINUE AS PER ROUTE (A) ABOVE.</p>





**transport**

Department:  
Transport  
Province of KwaZulu-Natal

**GAZETTE**

LGKZNG20-2019-AUG

REGION: ALL

12.18	<p>220BG92202JH00192415 - CORNER OF NQWELE ROAD AND UKHOZI ROAD UMLAZI STATION - CLAIRWOOD.</p> <p>FROM THE CORNER OF NGWELE ROAD AND UKHOZI ROAD (UMLAZI STATION) ALONG NGQWELE ROAD INTO ROAD 1103, RIGHT INTO SIMELANE ROAD INTO MUGABE ROAD, RIGHT INTO SOUTH SPINAL ROAD PROCEED TO UMLAZI CC.</p> <p>RETURN ALONG SOUTH SPINAL ROAD, LEFT INTO MUGABE ROAD INTO SIMELANE ROAD, RIGHT INTO ROAD NO 1103, LEFT INTO ROAD NO 1103, LEFT INTO ROAD 1204 AND PROCEED TO EZINDONGENI OFF LOAD AND LOAD. INTO MANGOSUTHU HIGHWAY, LEFT INTO OLD SOUTH COAST ROAD, LEFT INTO PENDLEBURY ROAD, RIGHT INTO LEICHESTER ROAD, LEFT INTO KENYON HOWDEN ROAD, RIGHT INTO MONCLAIR ROAD, RIGHT INTO WOOD ROAD, INTO ROLAND CHAMPAN DRIVE, RETURN IN REVERSE.</p>
12.19	<p>220BG92206L700192421 - CORNER OF NQWELE ROAD AND UKHOZI ROAD UMLAZI STATION, SPRINGFIELD PARK.</p> <p>FROM THE CORNER OF NGWELE ROAD AND UKHOZI ROAD (UMLAZI STATION) ALONG NGQWELE ROAD, RIGHT INTO MANGOSUTHU HIGHWAY, LEFT INTO JOSIAH DLAMINI ROAD, INTO ROAD 1102, LEFT INTO ROAD 1103, RIGHT INTO MANGOSUTHU HIGHWAY AND PROCEED TO EZINDONGENI, OFFLOAD AND LOAD PROCEED FROM MANGOSUTHU HIGHWAY INTO ANS ALONG N2, RIGHT INTO INANDA ROAD (M21) TO SPRINGFIELD INDUSTRIAL AREA, DROPPING OFF PASSENGERS AND PICKING UP AT DESIGNATED TAXI STOPS AND TURN LEFT INTO SEACOW LAKE ROAD AND RETURN ALONG SEACOW LAKE TO INANDA ROAD (M21) AT ROCHDALE PARK INTERSECTION TURN RIGHT INTO INANDA ROAD, LEFT ONTO N2 AND RETURN TO UMLAZI ALONG THE SAME ROUTE IN REVERSE.</p> <p>CONDITIONS: NO PASSENGER MAY BE PICKED UP AT SPRINGFIELD PARK OR ALONG INANDA ROAD AND SEACOW LAKE ROAD OTHER THAN THOSE DESTINED FOR UMLAZI.</p>
12.20	<p>220BG92206LS00192412 - CORNER OF NGQWELE ROAD AND UKHOZI ROAD UMLAZI STATION? DURBAN (ALTERNATIVE).</p> <p>FROM THE CORNER OF NGWELE ROAD AND UKHOZI ROAD (UMLAZI STATION) ALONG NGQWELE ROAD LEFT INTO MANGOSUTHU HIGHWAY RIGHT INTO ROAD 1403, INTO ROAD 1203, RIGHT INTO ROAD NO 1204 AND PROCEED TO EZINDONGENI OFF LOAD AND LOAD LEFT INTO MANGOSUTHU HIGHWAY INTO M4 INTO WEST STREET RIGHT INTO TO POINT ROAD, RIGHT INTO BAY TERRACE, RIGHT INTO SHEPTONE STREET, LEFT INTO PINE STREET TO PINE STREET OR UNIVERSITY AVENUE TAXI RANK, LOAD AND RETURN IN REVERSE.</p>
12.21	<p>220BG92206R400192423 - CORNER OF NGQWELE ROAD AND UKHOZI ROAD UMLAZI STATION - WESTMEAD (PINETOWN).</p> <p>FROM THE CORNER OF NGWELE ROAD AND UKHOZI ROAD (UMLAZI STATION) ALONG NGQWELE ROAD INTO ROAD 1103, LEFT INTO ROAD 1024 AND PROCEED TO EZINDONGENI OFFLOAD AND LOAD. N2 FREEWAY, N3 (WESTERN FREEWAY), RIGHT INTO RICHMOND ROAD, LEFT INTO WESTMEAD ROAD, RIGHT INTO ALBERT ROAD, LEFT INTO ALEXANDRA ROAD, LEFT INTO TRAFFORD ROAD, RIGHT INTO GILLITS ROAD, LEFT INTO RICHMOND ROAD, INTO OLD MAIN ROAD, RIGHT INTO CROMPTON STREET, RIGHT INTO HILL STREET AND PROCEED TO TAXI RANK AND PROCEED TO TAXI RANK AND RETURN ALONG THE SAME ROUTE IN REVERSE</p>
12.22	<p>220BG92206RK00192420 - CORNER OF NQWELE ROAD AND UKHOZI ROAD UMLAZI STATION – PINETOWN</p> <p>FROM THE CORNER OF NGWELE ROAD AND UKHOZI ROAD (UMLAZI STATION) ALONG UKHOZI ROAD, LEFT INTO MANGOSUTHU HIGHWAY AND PROCEED TO CORNER OF ROAD 1202 AND MANGOSUTHU HIGHWAY(EZINDONGENI) OFF LOAD AND LOAD, MANGOSUTHU HIGHWAY, N2 FREEWAY, N3 (WESTERN FREEWAY), M13, LEFT INTO EDEN ROAD OFF RAMP, RIGHT INTO STAPLETON ROAD, LEFT INTO OLD MAIN ROAD, RIGHT INTO ESCOM ROAD, LEFT INTO SHEPTONE ROAD, RIGHT INTO CROMPTON ROAD, RIGHT INTO HILL STREET AND PROCEED TO TAXI RANK AND RETURN ALONG THE SAME ROUTE IN REVERSE.</p>
12.23	<p>220BG92206RK00192422 - CORNER OF NGQWELE ROAD AND UKHOZI ROAD UMLAZI STATION - ALTERNATIVE PINETOWN.</p> <p>FROM CORNER OF NGQWELE ROAD ND UKHOZI ROAD (UMLAZI STATION) ALONG UKHOZI ROAD RIGHT INTO MANGOSUTHU HIGHWAY, LEFT INTO JOSIAH DLAMINI ROAD, RIGHT INTO MPEVU ROAD, LEFT INTO ROAD 108075 AND RETURN, LEFT INTO MPEVU ROAD, LEFT INTO SOQALABA AVENUE INTO SINGANDU ROAD AND RETURN ALONG ISINGANDU ROAD INTO SOQALABA AVENUE, RIGHT INTO MPEVU ROAD, RIGHT INTO ROAD 1002, LEFT INTO ROAD 1103, RIGHT INTO MANGOSUTHU HIGHWAY AND PROCEED TO EZINDONGENI, OFFLOAD AND LOAD, N2 FREEWAY, N3(WESTERN FREEWAY), M13, LEFT EDEN ROAD OFF RAMP, RIGHT INTO STAPLETON ROAD, LEFT INTO OLD MAIN ROAD, LEFT INTO CROMPTON STREET, RIGHT INTO HILL STREET AND PROCEED TO THE TAXI RANK AND RETURN ALONG THE SAME ROUTE IN REVERSE.</p>
12.24	<p>220BG92206G500192407 - CORNER OF NGQWELE ROAD AND UKHOZI ROAD UMLAZI STATION - EMAWELENI.</p> <p>FROM CORNER OF NGQWELE ROAD AND UKHOZI ROAD (UMLAZI STATION) ALONG NGQWELE ROAD LEFT INTO ROAD 804 INTO ZIHLAHLA ROAD RIGHT INTO UKHOZI ROAD LEFT INTO MANGOSUTHU HIGHWAY AND PROCEED TO CORNER OF ROAD 1202 AND MANGOSUTHU HIGHWAY (EZINDONGENI) OFF LOAD AND LOAD TURN LEFT INTO ROAD NO 2003 AND PROCEED TO EMAWELENI AND RETURN TO UMLAZI STATION ALONG OF THE ROUTES BELOW.</p>
12.25	<p>220BG92206G600192409 - CORNER OF NGQWELE ROAD AND UKHOZI ROAD UMLAZI STATION - EZIMBUZINI.</p> <p>FROM THE CORNER OF NGWELE ROAD AND UKHOZI ROAD (UMLAZI STATION) ALONG NGQWELE ROAD RIGHT INTO MANGOSUTHU HIGHWAY LEFT INTO JOSIAH DLAMINI ROAD, INTO ROAD NO 1102 LEFT INTO ROAD NO 1103 RIGHT INTO MANGOSUTHU HIGHWAY AND PROCEED TO EZINDONGENI OFF LOAD AND LOAD TURN RIGHT INTO VENI YENI ROAD INTO ROAD NO 12 INTO OLD SOUTH COAST ROAD TO REUNION STATION TO DROP OFF PASSENGERS AND RETURN ALONG OLD SOUTH COAST ROAD INTO ROAD NO 12 AND PROCEED TO EZIMBUZINI TAXI RANK.</p>
12.26	<p>220BG92206GA00192408 - CORNER OF NQWELE ROAD AND UKHOZI ROAD UMLAZI STATION - EMSHIYENI HOSPITAL.</p> <p>FROM THE CORNER OF NGWELE ROAD AND UKHOZI ROAD (UMLAZI STATION) ALONG UKHOZI ROAD TURN LEFT INTO MANGOSUTHU HIGHWAY AND PROCEED TO CORNER OF ROAD NO 1202 AND MANGOSUTHU HIGHWAY (EZINDONGENI) OFF LOAD AND LOAD TURN LEFT INTO THE ROAD LEADING TO EMSHIYENI HOSPITAL DROPPING OFF AND PICKING UP PASSENGERS AND RETURN TO UMLAZI STATION ALONG ANY OF THE ROUTE BELOW.</p>
12.27	<p>220BG92206GB00192413 - CORNER OF NQWELE ROAD AND UKHOZI ROAD UMLAZI STATION - DALTON ROAD TAXI RANK.</p> <p>FROM THE CORNER OF NGWELE ROAD AND UKHOZI ROAD (UMLAZI STATION) ALONG NGQWELE ROAD LEFT INTO MANGOSUTHU HIGHWAY, RIGHT INTO ROAD 1204, LEFT INTO ROAD 1203, INTO ROAD 1403, LEFT INTO PHILA NDWANDWE ROAD, LEFT INTO MANGOSUTHU HIGHWAY AND PROCEED TO EZINDONGENI OFF LOAD AND LOAD, LEFT INTO MANGOSUTHU HIGHWAY INTO M4(SOUTHERN FREEWAY) LEFT INTO EDWIN SWALES OFF RAMP, INTO SOUTH COAST ROAD INTO EDWIN SWALES VC DRIVE, INTO UMBILO ROAD, GALE STREET, MOORE ROAD, RIGHT INTO SYNEY ROAD/WILLIAMS ROAD TO DALTON TAXI RANK ALTERNATIVELY SOUTH COAST ROAD, WISLEY ROAD, MAYDON ROAD, LEFT INTO MOORE ROAD INTO WILLIAMS ROAD/SYDNEY ROAD TO DALTON TAXI RANK, LOAD AND RETURN IN REVERSE.</p>
12.28	<p>220BG92206GC00192418 - CORNER OF NGQWELE ROAD AND UKHOZI ROAD UMLAZI STATION - BLUFF.</p> <p>FROM THE CORNER OF NGWELE ROAD AND UKHOZI ROAD (UMLAZI STATION) ALONG NGQWELE ROAD LEFT INTO MANGOSUTHU HIGHWAY, LEFT INTO ROAD NO 403 RIGHT INTO VENI YENI ROAD, RIGHT INTO SOLOMON MAHLANGU ROAD, LEFT INTO MANGOSUTHU HIGHWAY, MANGOSUTHU HIGHWAY M4(SOUTHERN FREEWAY), HIMALAYS OFF RAMP INTO SERVICES ROAD RIGHT INTO DURANTA ROAD, LEFT INTO TARA ROAD, INTO GRAY'S INN ROAD AND PROCEED RIGHT INTO TARA ROAD INTO WESLEY ROAD, LEFT INTO LIGHT HOUSE ROAD, LEFT INTO BLUFF ROAD (M16), AND PROCEED TO SOUTH COAST ROAD, LEFT INTO SOUTH COAST ROAD RIGHT INTO MANGOSUTHU HIGHWAY AND PROCEED TO THE STARING POINT AS PER FORWARD ROUTE IN REVERSE. CONDITION: NO PICKING UP OF PASSENGERS ALONG THE ROUTE OTHER THEN THOSE DESTINED FOR UMLAZI.</p>



## transport

Department:  
Transport  
Province of KwaZulu-Natal

## GAZETTE

LGKZNG20-2019-AUG

REGION: ALL

12.29 220BG9239BJZ00192416 - CORNER OF NQWELE ROAD AND UKHOZI ROAD UMLAZI STATION - SOUTH COAST ROAD

FROM THE CORNER OF NGWELE ROAD AND UKHOZI ROAD (UMLAZI STATION) ALONG NGWELE ROAD INTO ROAD 1103, RIGHT INTO MABHUDA ROAD, LEFT INTO MQANGALA ROAD, RIGHT INTO MAPHUTHA ROAD AND RETURN ALONG MAPHUTHA ROAD, LEFT INTO MQANGALA ROAD, RIGHT INTO MAPHUTHA ROAD AND RETURN ALONG MAPHUTHA ROAD, RIGHT INTO MABHUDA ROAD, RIGHT INTO ROAD NO 1103, LEFT INTO ROAD NO 1204 AND PROCEED TO EZINDONGENI OFFLOAD AND LOAD INTO MANGOSUTHU HIGHWAY, OLD SOUTH COAST ROAD, SOUTH COAST ROAD, RIGHT INTO SIRDAR ROAD AND RETURN ALONG SOUTH COAST ROAD, RIGHT INTO MANGOSUTHU HIGHWAY TO UMLAZI, RETURN IN REVERSE.

RESTRICTION: NO PICKING UP OF PASSENGERS WITHIN THE MONTCLAIR AREA FROM ENTERING PENDLEBURY ROAD UNTIL REACHING SOUTH COAST ROAD.

## MUNICIPAL NOTICES • MUNISIPALE KENNISGEWINGS

## MUNICIPAL NOTICE 112 OF 2019

**MPOFANA MUNICIPALITY****GAZETTE NOTICE ERRATUM**

1. Project Name: Rats payable on all rateable properties within the area of Mpofana Municipality for the Financial year 01 July 2019 to 30 June 2020 as listed below on the market value of the property as stated in the valuation roll.

Notice is hereby given of the amendments made to the advert published on 22 August 2019 in the Provincial Gazette relating to the following:

1. Council resolution date: 21 June 2019
2. Council resolution number: 03/06/2019

For any enquiries please contact:  
MsBongekileMdlalose  
boh.mdlalose@mpofana.gov.za

Kind regards  
Mr J. Mokgatsi  
Acting Municipal Manager  
Date: 2019/08/27

**MUNICIPAL NOTICE 113 OF 2019****NOTICE No. 1 of 2019/20**

Date 23/05/2019

**BIG 5 HLABISA MUNICIPALITY****RESOLUTION LEVYING PROPERTY RATES FOR THE FINANCIAL YEAR 1 JULY 2019 TO 30 JUNE 2020**

Notice is hereby given in terms of section 14(1) and (2) of the Local Government: Municipal Property Rates Act, 2004; that the Council resolved by way of council resolution number BHLMC 211/201819, to levy the rates on property reflected in the schedule below with effect from 1 July 2019.

Category of property	Cent amount in the Rand determined for the relevant property category
Agricultural property	0.004418883
Commercial (Business Property)	0.019605967
Public Service Infrastructure	0.004418883
Residential	0.017642685
Public Benefit Organization	0.022818328

Full details of the Council resolution and rebates, reductions and exclusions specific to each category of owners of properties or owners of a specific category of properties as determined through criteria in the municipality's rates policy are available for inspection on the municipality's offices in Hlabisa and Hluhluwe and all public libraries.

NAME: DR V.J. MTHEMBU

DESIGNATION: MUNICIPAL MANAGER

Lot 808, Off Masson Street, Hlabisa, 3937 Tell: 035 838 8500

**MUNICIPAL NOTICE 114 OF 2019**  
**UMUZIWABANTU MUNICIPALITY**



**PROMULGATION OF RESOLUTION LEVYING RATES**

Notice is hereby given that on 28 May 2019 the Council of Umuziwabantu Municipality adopted the Property Rates Act 6 of 2004 and Section 17 (3) (a) (ii) of the Local Government: Municipal Finance Management Act 56 of 2003

**1. DETERMINATION OF RATES**

In terms of the Rates Policy 2019/2020 adopted by Council on 28 May 2019, the Municipality may levy different Rates for different categories of Property.

That the rate randage for the said financial year for the Umuziwabantu Municipality, be and is hereby assessed and levied for the following categories at:

Residential at 0.0131 cents in the Rand  
Agricultural at 0.0033 cents in the Rand  
Industrial at 0.0196 cents in the Rand  
Business and commercial at 0.0196 cents in the Rand  
Public service infrastructure at 0.0033 cents in the Rand  
State Owned at 0.0157 cents in the Rand  
Communal Land at 0.0131 cents in the Rand  
Unauthorised development use at 0.0331 cents in the Rand  
Vacant Land at 0.0136

Multiple Use Property will be dealt with in accordance with the Rates Policy.

**2. Exemptions. Rebates and Reductions:**

The following reductions on the market value of the property and rebates on the rates payable, be and are hereby granted in accordance with the Rates Policy.

**2.1 Residential Property**

That in addition to the statutory reduction of R 15 000, a further reduction of R60 000 be and is hereby approved for property that are improved.

All the above information can be viewed on:-

- i) The Municipal Website
- ii) The Municipal Offices/Library
- iii) Government Gazette

**WT GUMEDE**  
**MUNICIPAL MANAGER**

**MUNICIPAL NOTICE 115 OF 2019****MUNICIPAL NOTICE: 147 of 2019****RAY NKONYENI MUNICIPAL PLANNING AND LAND USE MANAGEMENT BYLAW**

**To provide for the establishment of the Municipal Planning Approval Authority, Municipal Planning Appeal Authority and the Municipal Planning Enforcement Authority; to provide for the adoption and amendment of the Municipality's land use scheme, to provide for applications for municipal planning approval; to provide for appeals against decisions of the Municipal Planning Approval Authority; provide for offences and penalties; to provide for compensation and matters incidental thereto.**

CHAPTER 1  
PRELIMINARY PROVISIONS

1. Definitions
2. Application of By-law
3. Principles, norms and standards and policies

CHAPTER 2  
INSTITUTIONAL

*Part 1: Function, appointment and constitution of Municipal Planning Approval Authority*

4. The Municipal Planning Approval Authority
5. Function of Municipal Planning Authorised Officer
6. Appointment of Municipal Planning Authorised Officer
7. Function of Municipal Planning Tribunal or Joint Municipal Planning Tribunal
8. Establishment of Municipal Planning Tribunal or Joint Municipal Planning Tribunal
9. Appointment and Composition of Municipal Planning Tribunal
10. Drawing persons from private sector to serve on the Municipal Planning Tribunal
11. Disqualifications for Municipal Planning Tribunal membership
12. Chairperson and Deputy Chairperson of Municipal Planning Tribunal
13. Terms and conditions of appointment of Municipal Planning Tribunal members
14. Notification of the appointment of a Municipal Planning Tribunal
15. Resignation and removal from office and filling of vacancies
16. Constitution of Municipal Planning Tribunal for Decision Making
17. Decision of Municipal Planning Tribunal

*Part 2: Support for Municipal Planning Tribunal and Municipal Council*

18. Function of Municipal Planning Registrar and Deputy Municipal Planning Registrar
19. Appointment of The Municipal Planning Registrar and Deputy Municipal Planning Registrar
20. Function of Expert Technical Advisor
21. Appointment of Expert Technical Advisor

*Part 3: Categorisation of applications for municipal planning approval*

22. Categorisation of applications for municipal planning approval

*Part 4: Function, appointment and constitution of Municipal Planning Appeal Authority*

- 23. The Municipal Planning Appeal Authority
- 24. Function of Municipal Planning Appeal Authority
- 25. Presiding Officer for Appeal Authority

*Part 5: Support for Municipal Planning Appeal Authority*

- 26. Function of Municipal Planning Appeal Authority Registrar and Deputy Municipal Planning Appeal Authority Registrar
- 27. Appointment of Municipal Planning Appeal Authority Registrar and Deputy Municipal Planning Appeal Authority Registrar
- 28. Function of Expert Technical Advisor
- 29. Appointment of Expert Technical Advisor

*Part 6: Function and appointment of the Municipal Planning Enforcement Authority*

- 30. Function of Municipal Planning Enforcement Officer
- 31. Appointment of Municipal Planning Enforcement Officer

*Part 7: Independence, conflict of interest, liability and indemnity*

- 32. Independence of Municipal Planning Approval Authority and Municipal Planning Appeal Authority
- 33. Declaration of Interest
- 34. Holding more than one office simultaneously
- 35. Recusal
- 36. Conflict of interest of Municipal Planning Enforcement Officer
- 37. Liability of Municipal Planning Approval Authority, Municipal Planning Appeal Authority and their support staff
- 38. Legal indemnification

CHAPTER 3  
LAND USE SCHEME

- 39. Purpose of land use scheme
- 40. Contents of land use scheme
- 41. Legal effect of land use scheme
- 42. Existing land use scheme
- 43. Adoption of land use scheme
- 44. Inclusion of land that is occupied in an unstructured manner by a traditional community or indigent households in the land use scheme
- 45. Review of land use scheme

CHAPTER 4  
MUNICIPAL PLANNING APPROVAL

- 46. Activities for which an application for municipal planning approval is required
- 47. Activities for which an application for municipal planning approval is not required
- 48. Restrictive conditions of title and servitudes that may be removed, amended or suspended in terms of this By-law
- 49. Conditions of title and servitudes that may not be removed, amended or suspended in terms of this By-law
- 50. Relationship between municipal planning approval and the Municipality's Integrated Development Plan



51. Relationship between land use scheme and other municipal planning approvals
52. Relationship between municipal planning approval and other approvals
53. Procedure for municipal planning approval
54. Municipal Planning Approval Authority's decision
55. Record of Decision
56. Persons who must be informed of a Municipal Planning Approval Authority's decision
57. Appeal against Municipal Planning Approval Authority's decision
58. Effective date of Municipal Planning Approval Authority's decision on application
59. Prohibition on making a substantially similar application, if an application was refused
60. Certification of compliance with conditions of approval
61. Transfer of roads, parks and other open spaces
62. Disclosure that land is not registrable before compliance with conditions
63. Vesting of ownership of land after permanent closure of municipal road or public place
64. Lodging of plans and documents with Surveyor-General for the subdivision of land, consolidation of land or the permanent closure of a municipal road or public place
65. Diagram and general plan for the subdivision of land or consolidation of land
66. Registration of ownership for subdivision of land, consolidated of land or opening of township register
67. Lodging of deeds, plans and documents with Registrar of Deeds for permanent closure of municipal road or public place
68. Lodging of deeds, plans and documents with Registrar of Deeds pursuant to an application for the removal, amendment, or suspension of a restrictive condition of title or servitude and certificate of compliance with certain conditions of approval
69. Application for an amendment to a Municipal Planning Approval Authority 's Record of Decision to correct an error in the wording of the decision, correct a spelling error, update a property description, or update a reference to a law, person, institution, place name or street name
70. Application for a non-material amendment to a decision on an application or cancellation of municipal planning approval
71. Cancellation or partial cancellation by Municipality of rights that have not been fully exercised
72. Process for the cancellation or partial cancellation of rights by Municipality that have not been fully exercised

#### CHAPTER 5

#### MUNICIPAL PLANNING PROPOSAL BY A MUNICIPALITY

73. Municipal Planning proposal by a Municipality
74. Process for municipal planning approval for a proposal by a Municipality

#### CHAPTER 6

#### APPEALS

75. Application of this chapter
76. Appeal processes
77. Condonation
78. Decision of Municipal Planning Appeal Authority
79. Reasons for decision of Municipal Planning Appeal Authority
80. Notification of outcome of appeal
81. Legal effect of decision of Municipal Planning Appeal Authority
82. Relationship between appeals in terms of this By-law and appeals in terms of section 62 of the Municipal Systems Act
83. Proceedings before Municipal Planning Appeal Authority open to public
84. Costs

- 85. Offences in connection with proceedings before Municipal Planning Appeal Authority
- 86. Municipal Planning Appeal Authority Registrar must keep records relating to appeals

## CHAPTER 7 ENFORCEMENT

### *Part 1: Offences, penalties and disconnection of services*

- 87. Offences and penalties in relation to municipal planning approval
- 88. Additional penalties
- 89. Reduction or disconnection of engineering services to prevent the continuation of activity that constitutes an offence

### *Part 2: Prosecution*

- 90. Lodging of complaint
- 91. Powers of Municipal Planning Enforcement Officer
- 92. Warrant of entry for enforcement purposes
- 93. Observance of confidentiality pertaining to entry for enforcement purposes
- 94. Presumption that member of the managing body of a corporate body or partner in a partnership committed activity that constitutes an offence
- 95. Failure by land owner's association, body corporate or share block company to execute obligation in terms of condition of approval
- 96. Relief by court
- 97. Relationship between remedies provided for in this By-law and other statutory and common law remedies
- 98. Display of notice on land that activity is unlawful
- 99. Persons who may approach High Court for enforcement of rights granted by Act, a land use scheme adopted in terms of this By-law or municipal planning approval in terms of this By-law

### *Part 3: Subsequent application for municipal planning approval*

- 100. Subsequent application for municipal planning approval

### *Part 4: Offence and misconduct by official approving the use of land or erection buildings or contrary to the Act, a land use scheme or a restrictive condition of title or servitude registered against land*

- 101. Offence and misconduct by official employed by organ of state who approves the erection of buildings or use of land without prior approval in terms of the Act
- 102. Offence by owner for failure to lodge diagrams, plans and documents with the Surveyor-General after cancellation or partial cancellation of municipal planning approval for subdivision or consolidation of land or township establishment
- 103. Offence by owner for failure to lodge deeds, plans and documents with Registrar of Deeds after cancellation or partial cancellation of municipal planning approval for subdivision or consolidation of land or township establishment

## CHAPTER 8 COMPENSATION

- 104. Compensation arising from a proposal by a Municipality to zone a privately-owned land for a purpose which makes it impossible to develop any part thereof
- 105. Compensation arising from removal, amendment or suspension of a condition of title
- 106. Compensation arising from permanent closure of municipal road or public place by Municipality
- 107. Amount of compensation

CHAPTER 9  
SERVICE OF DOCUMENTS

- 108. Service of documents
- 109. Service of documents on Municipal Planning Registrar
- 110. Service of documents on Municipal Planning Appeal Authority Registrar
- 111. Date of service of document

CHAPTER 10  
DELEGATIONS AND AGENCY AGREEMENTS

- 112. Agency agreement between municipalities for performance of functions in terms of Act
- 113. Agency agreement with traditional council
- 114. Delegations by Municipality

CHAPTER 11  
KEEPING OF RECORDS AND ACCESS TO INFORMATION

- 115. Record of a land use scheme
- 116. Record of applications for municipal planning approval
- 117. Notice of approval of sectional title plan, diagram and general plan
- 118. Notice of allocation of land in terms of the customary law
- 119. Access to information held by Municipal Planning Registrar
- 120. Access to information held by Municipal Planning Appeal Authority Registrar
- 121. Access to information held by Municipal Manager

CHAPTER 12  
GENERAL PROVISIONS

- 122. Declaration of land as land for the settlement in an unstructured manner by a traditional community or indigent households in an unstructured manner
- 123. Calculation of number of days
- 124. Effect of change of ownership of land to which an application for municipal planning approval relates
- 125. Ceding of rights associated with a person who commented on an application for municipal planning approval to new land owner
- 126. Application for leave to intervene in application for municipal planning approval or appeal
- 127. Transitional arrangements and savings
- 128. Short title and commencement

SCHEDULE 1  
MATTERS THAT MUST BE ADDRESSED IN AN AGREEMENT TO ESTABLISH A JOINT MUNICIPAL PLANNING  
TRIBUNAL

- 1. Matters that must be addressed in an agreement to establish a Joint Municipal Planning Tribunal

SCHEDULE 2  
CATEGORISATION OF APPLICATIONS FOR DECISION BY THE MUNICIPAL PLANNING APPROVAL  
AUTHORITY

1. Applications for municipal planning approval that may be decided by a Municipal Planning Authorised Officer
2. Applications for municipal planning approval that must be decided by the Chairperson of a Municipal Planning Tribunal or a tribunal member designated by the Chairperson
3. Applications for municipal planning approval that must be decided by the Municipal Planning Tribunal
4. Applications for municipal planning approval that must be decided by the Municipal Council

#### SCHEDULE 3

##### ACTIVITIES IN AREAS SITUATED OUTSIDE THE AREA OF A LAND USE SCHEME THAT REQUIRE MUNICIPAL PLANNING APPROVAL

1. Activities that require municipal planning approval outside the area of a land use scheme
2. Land use definitions

##### *Part 5: Local Authorities Ordinance*

3. Application for permanent closure of a public place approved in terms of the Local Authorities Ordinance.
4. Pending application for permanent closure of a public place in terms of the Local Authorities

#### SCHEDULE 4

##### APPLICATION PROCESSES: ALL APPLICATIONS, EXCEPT AN APPLICATION FOR A DWELLING ON LAND DEMARCATED FOR THE SETTLEMENT IN AN UNSTRUCTURED MANNER BY A TRADITIONAL COMMUNITY OR INDIGENT HOUSEHOLDS (SCHEDULE 7)

1. Persons who may make an application
2. Applications that must be prepared by a person with a qualification and experience in land use planning or law
3. Pre-application procedure
4. Failure by an organ of state to comment on an application for municipal planning approval
5. Lodging of application
6. Records of receipt of application, request for additional information and confirmation that application is complete
7. Provision of additional information
8. Confirmation of lodging of complete application, if additional information was required
9. Referral of application affecting the national interest to the Minister of Rural Development and Land Reform
10. Monitoring of application by the responsible Member of the Executive Council
11. Public notice of application
12. Applicant's right to respond
13. Referral of application to Municipal Planning Approval Authority
14. Site inspection
15. Public hearing
16. Registered planner's report on an application
17. Time in which a Municipal Planning Authorised Officer or a Municipal Planning Tribunal must decide an application
18. Municipal Planning Tribunal's recommendation on an application that must be decided by the Municipal Council
19. Referral of application that must be decided by the Municipal Council to the council
20. Time in which a Municipal Council must decide an application

#### SCHEDULE 5

##### PUBLIC NOTICE

1. Methods of public notice
2. Contents of public notice
3. Joint public notice for an application for municipal planning approval and an application for environmental authorisation

4. Joint public notice for an application for municipal planning approval and an application for a mining right

#### SCHEDULE 6

##### PROCEDURE FOR AMENDING AN APPLICATION OR DECISION FOR MUNICIPAL PLANNING APPROVAL AND CANCELLATION OF MUNICIPAL PLANNING APPROVAL

1. Application for an amendment to an application for municipal planning prior to notice of decision on the main application
2. Application for an amendment to a Municipal Planning Approval Authority's Record of Decision to correct an error or update a reference.
3. Application for a non-material amendment to a decision on an application or cancellation of municipal planning approval
4. Matters that a Municipal Planning Approval Authority must consider when deciding if an application qualifies as an application for a non-material amendment to a decision

#### SCHEDULE 7

##### APPLICATION PROCESS FOR A DWELLING ON LAND DEMARCATED FOR THE SETTLEMENT IN AN UNSTRUCTURED MANNER BY A TRADITIONAL COMMUNITY OR INDIGENT HOUSEHOLDS

1. Persons who may make an application
2. Lodging of application
3. Confirming availability of the site
4. Granting of municipal planning approval
5. Transfer of municipal planning approval

#### SCHEDULE 8

##### MATTERS THAT A MUNICIPAL PLANNING APPROVAL AUTHORITY MUST CONSIDER WHEN IT DECIDES OR MAKES A RECOMMENDATION ON AN APPLICATION FOR MUNICIPAL PLANNING APPROVAL

1. Matters that a Municipal Planning Approval Authority must consider when it decides or makes a recommendation on an application for municipal planning approval

#### SCHEDULE 9

##### INFORMATION THAT MUST BE INCLUDED IN RECORD OF DECISION

1. Information that must be included in a Record of Decision on an application for municipal planning approval

#### SCHEDULE 10

##### APPEAL PROCESS

##### *Part 1: Lodging of memorandum of appeal, lodging of responding memorandum, summoning of person to lodge document and collation of documents*

1. Lodging of memorandum of appeal
2. Lodging of responding memorandum
3. Parties to an appeal hearing
4. Withdrawal of appeal or opposition to appeal
5. Powers of Municipal Planning Appeal Authority with regard to witness
6. Issuing and service of subpoena to secure attendance of witness
7. Powers of Municipal Planning Appeal Authority with regard to document required to decide appeal
8. Issuing and service of subpoena to obtain document

## 9. Collation of documents required to decide appeal

*Part 2: Setting down of appeal for hearing, site inspection and hearing of appeal*

10. Setting down of appeal for hearing
11. Rescinding of an appeal due to undue delay by appellant
12. Postponement of site inspection or hearing
13. Site inspection
14. Hearing
15. Hearing of appeal in absence of parties
16. Circumstances in which hearing may be dispensed with

## SCHEDULE 11

## APPLICATION FOR LATE LODGING OF MEMORANDUM OF APPEAL

1. Application for late lodging of memorandum of appeal
2. Opposition by an applicant to late lodging of a memorandum of appeal
3. Matters relevant in determining merits of late lodging of a memorandum of appeal
4. Decision on application for late lodging of a memorandum of appeal
5. Notice of decision on application for late lodging of a memorandum of appeal

## SCHEDULE 12

URGENT APPLICATION TO THE MUNICIPAL PLANNING APPEAL AUTHORITY TO CONFIRM THAT AN  
APPEAL IS INVALID OR FOR THE PARTIAL COMMENCEMENT OF A DECISION APPROVING AN  
APPLICATION FOR MUNICIPAL PLANNING APPROVAL

1. Urgent application to the Municipal Planning Appeal Authority to confirm that an appeal is invalid or for the partial commencement of a decision approving an application for municipal planning approval
2. Opposition to an urgent application
3. Matters relevant in determining merits of an urgent application to confirm that an appeal is invalid
4. Matters relevant in determining merits of an urgent application for the partial commencement of a decision approving an application for municipal planning approval
5. Decision on urgent application
6. Notice of decision on urgent application

## SCHEDULE 13

## TRANSITIONAL MEASURES

*Part 1: Ordinance*

1. Application for special consent approved in terms of the Ordinance
2. Application for special consent in terms of the Ordinance not finalised before commencement of this By-law

*Part 3: Less Formal Township Establishment Act*

3. Less formal settlement or township approved in terms of the Less Formal Township Establishment Act

*Part 3: Development Facilitation Act*

4. Development approved in terms of the Development Facilitation Act
5. Functions of designated officer may be performed by Municipality

6. Power reserved by Development Tribunal or Development Appeal Tribunal in a decision on an application in terms of the Development Facilitation Act

*Part 4: KwaZulu-Natal Planning and Development Act*

7. Application approved in terms of KwaZulu-Natal Planning and Development Act

8. Application in terms of a repealed planning law that must be regarded as an application approved in terms of KwaZulu-Natal Planning and Development Act

9. Application in terms of KwaZulu-Natal Planning and Development Act not finalised before commencement of this By-law

10. Validation of decision made in terms of KwaZulu-Natal Planning and Development Act after 30 June 2015 but before the commencement of this By-law

CHAPTER 1  
PRELIMINARY PROVISIONS

**Definitions**

1. In this By-law, unless the context clearly gives it another meaning –

"**adjacent land**" means all land that borders a property and all land that would have bordered a property, if they were not separated by a river, road, railway line, power transmission line, pipeline, or a similar feature;

"**appellant**" means a person who has lodged an appeal in terms of section 57(2);

"**approval**" in relation to an application for Municipal Planning Approval means approval in terms of section 54(3)(a) of this By-law and includes the conditions of approval;

"**Architectural Profession Act**" means the Architectural Profession Act, 2000 (Act No. 44 of 2000);

"**attorneys or advocates**" means a person admitted to practice as an attorney in terms of the Attorneys Act, 1979 (Act No 53 of 1979) or as an advocate in terms of the Advocates Act 1964 (Act No. 74 of 1964);

"**Deeds Registries Act**" means the Deeds Registries Act, 1937 (Act No. 47 of 1937);

"**Deeds Registry**" means a deeds registry established in terms of section 1(1)(a) of the Deeds Registries Act, 1937 (Act No 47 of 1937);

"**Development Facilitation Act**" means the Development Facilitation Act, 1995 (Act No. 67 of 1995);

"**District Municipality**" means the UGU District Municipality;

"**engineering services**" means infrastructure for –

- (a) roads;
- (b) stormwater drainage;
- (c) water;
- (d) electricity;
- (e) telecommunication;
- (f) sewerage disposal;
- (g) waste water disposal; and
- (h) solid waste disposal;



**"Executive Authority"** means the executive committee or executive mayor of the Municipality or, if the Municipality does not have an executive committee or executive mayor, a committee of councillors appointed by the Municipal Council;

**"Frontage"** means the length of the boundary of an erf which is adjacent to the boundary of an existing or proposed street;

**"Gazette"** means the KwaZulu-Natal Provincial Gazette;

**"Geomatics Professions Act"** Geomatics Professions Act, 2013, (Act No. 19 of 2013)

**"Indigent Household"** Any household which is responsible for the payment of services and rates, earning a combined gross income equivalent to or less than two times the Government pension grant as prescribed by the National Department of Social Development or in line with the National Indigence Framework issued by the Department Local Government (DLG), who qualify, according to the policy, for rebates/remissions or a services subsidy. Examples hereof include pensioners, the unemployed and child-headed families who are unable to fully meet their obligations for municipal services consumed and property taxes on their monthly accounts. Any other Government grants received by such households will not be considered as additional income.

**"indemnify"** means an undertaking to pay any damages, claim or taxed costs awarded by a court or agreed to by the municipality in terms of a formal settlement process;

**"Integrated Development Plan"** means the Integrated Development Plan adopted by the Municipality in terms of section 25(1) of the Municipal Systems Act;

**"land"** means –

- (a) any piece of land depicted on a diagram approved by the Surveyor General and registered in the Deeds Registry, including an erf, a sectional title unit, a lot, a plot, a stand, a farm and a portion or piece of land, and
- (b) unsurveyed state land;

**"land owner's association"** means an organisation established by owners of a group of properties to collectively regulate their conduct and share the costs of maintaining and improving shared infrastructure and services, including a home owner's association;

**"lapsed"** means an ending of an application and all monies paid may be forfeited;

**"lodge"** has the same meaning as "serve", except in relation to the lodging of plans and documents with the Surveyor-General or the lodging of deeds, plans and documents with the Registrar of Deeds;

**"Municipality"** means the **Ray Nkonyeni** Local Municipality;

**"municipal area"** means the area of jurisdiction of the Municipality determined from time to time by the Municipal Demarcation Board established by section 2 of the Local Government: Municipal Demarcation Act, 1998 (Act No 27 of 1998);

**"Municipal Council"** means the Municipal Council of the Municipality established in terms of section 18 of the Municipal Structures Act;

**"Municipal Planning Appeal Authority"** means the Municipal Planning Appeal Authority contemplated in section 23(1);

**"Municipal Planning Approval Authority"** means the Municipal Planning Approval Authority contemplated in section 4;

**"Municipal Property Rates Act"** means the Local Government: Municipal Property Rates Act, 2004 (Act No. 6 of 2004);

**"Municipal Structures Act"** means the Local Government: Municipal Structures Act, 1998 (Act No 117 of 1998);

**"Municipal Systems Act"** means the Local Government: Municipal Systems Act, 2000, (Act No 32 of 2000);

**"notify"** has a corresponding meaning as "serve";

**"Ordinance"** means the KwaZulu-Natal Town Planning Ordinance, 1949 (Ordinance No. 27 of 1949);

**"organ of state"** means an organ of state as defined in section 239 of the Constitution of the Republic of South Africa, 1996;

**"owner"** means –

- (a) the person in whose name land is registered in the deeds registry for KwaZulu-Natal;
- (b) the beneficial holder of a real right in land;
- (c) the person in whom land vests;

**"person"** means a natural or juristic person and includes an organ of state;

**"Planning and Development Act"** means the KwaZulu-Natal Planning and Development Act, 2008, (Act No. 6 of 2008);

**"Presiding Officer"** means –

- (a) a member of a Municipal Planning Tribunal designated to preside over the determination of an application for municipal planning approval contemplated in section 16(5); or
- (b) the Presiding Officer of the Municipal Planning Appeal Authority contemplated in section 25;

**"Promotion of Access to Information Act"** means the Promotion of Access to Information Act, 2000 (Act No. 2 of 2000)

**"public service infrastructure"** means public service infrastructure as defined in section 1 of the Municipal Property Rates Act;

**"Record of Decision"** means a Record of Decision of an application for municipal planning approval as contemplated in section 55;

**"Registered Planner"** means a professional or technical planner registered in terms of the Planning Profession Act, 2002 (Act No 36 of 2002), unless the South African Municipal Council for Planners has reserved the work to be performed by a Registered Planner in terms of section 16(2) of that Act in which case a 'Registered Planner' means the category of registered persons for whom the work has been reserved;

**"Sectional Titles Act"** means the Sectional Titles Act, 1986 (Act No. 95 of 1986);

**"serve"** in relation to a notice, order or other document means to serve the document concerned in the manner set out in section 108;

**"shared services agreement"** means an agreement entered into between two or more municipalities, including the District Municipality, whereby the participating municipalities agree to share services described in the agreement;

**"Spatial Planning and Land Use Management Act"** means the Spatial Planning and Land Use Management Act 2013 (Act No. 16 of 2013) and the Spatial Planning and Land Use Management Regulations: Land Use Management and General Matters, 2015 (Government Notice No. 239 of 2015);

**"Spatial Development Framework"** means the Spatial Development Framework adopted by the Municipality in terms of section 25(1) of the Municipal Systems Act and section 20(1) of the Spatial Planning and Land Use Management Act;

**"subdivision"** means the division of land in accordance with a layout plan into a combined total of less than fifty properties, including a remainder, but excluding land to be used for road purposes;

**"Subdivision of Agricultural Land Act"** means Subdivision of Agricultural Land Act, 1970 (Act No. 70 of 1970);

**"Surveyor-General"** means the Surveyor-General as defined in the Land Survey Act, 1997 (Act No. 8 of 1997);

**"township"** means the division of land in accordance with a layout plan into a combined total of fifty or more properties, including a remainder, but excluding land to be used for road purposes.

#### **Application of By-law**

2.(1) This By-law is subject to section 2(2) of the Spatial Planning and Land Use Management Act that provides that, except as provided in the Spatial Planning and Land Use Management Act, no legislation may prescribe an alternative or parallel mechanism, measure, institution or system on spatial planning, land use, land use management and land development in a manner inconsistent with it.

(2) This By-law applies to all land within the jurisdiction of the Municipality, including land owned by an organ of state and the Municipality.

(3) This By-law binds every owner and their successors-in-title and every user of land, including the state, any organ of state or the Municipality.

#### **Principles, norms and standards and policies**

3.(1) Any development principles and any norms and standards applicable to spatial planning, land development and land use management made in terms of national or provincial legislation apply to the Municipality.

(2) The Municipal Council may adopt policies not inconsistent with national legislation, provincial legislation or this By-law to guide applications or decision making in terms of this By-law.

(3) If the Municipal Council intends to adopt or amend a policy that may materially and adversely affect the rights of any individual or the public, the Municipality must follow a participation process and procedure which meets the requirements of the Municipal Systems Act.

## CHAPTER 2 INSTITUTIONAL

### *Part 1: Function, appointment and constitution of Municipal Planning Approval Authority*

**The Municipal Planning Approval Authority**

4. The Municipal Planning Approval Authority comprises –
- (a) the Municipal Planning Authorised Officer
  - (b) the Municipal Planning Tribunal; and
  - (c) the Municipal Council.

**Function of Municipal Planning Authorised Officer**

5.(1) A Municipal Planning Authorised Officer must decide applications for municipal planning approval in terms of section 22(1)(a).

**Appointment of Municipal Planning Authorised Officer**

- 6.(1) The Municipal Manager must in writing –
- (a) appoint a Municipal Planning Authorised Officer; or
  - (b) determine that the incumbent of a particular post on the Municipality's post establishment shall be a Municipal Planning Authorised Officer.
- (2) A Municipal Planning Authorised Officer –
- (a) must be a municipal official and/or the Head of Department Development Planning Services and / or the Manager Town Planning and/or a municipal official employed in a full time capacity by another Municipality under a shared services agreement.
- (3) The Municipality may have as many Municipal Planning Authorised Officers as it requires.

**Function of Municipal Planning Tribunal or Joint Municipal Planning Tribunal**

7. A Municipal Planning Tribunal or a Joint Municipal Planning Tribunal must decide applications for municipal planning approval in terms of section 22(1)(b) or (c).

**Establishment of Municipal Planning Tribunal or Joint Municipal Planning Tribunal**

- 8.(1) The Municipal Council must establish –
- (a) a Municipal Planning Tribunal; or
  - (b) a Joint Municipal Planning Tribunal.
- (2) The Municipal Council may consider the following factors when deciding to establish a Municipal Planning Tribunal or to participate in the establishment of a Joint Municipal Planning Tribunal –
- (a) the impact of this By-law on its financial, administrative and professional capacity;
  - (b) its ability to effectively implement the provisions of Chapter 4;
  - (c) the average number of applications for municipal planning approval that it deals with annually; and
  - (d) the development pressures in the Municipality.
- (3) If the Municipality does not have capacity to implement the provisions of Chapter 4 of this By-law, it is an indication that it should be establishing a Joint Municipal Planning Tribunal.
- (4) If the Municipal Council decided to establish a Joint Municipal Planning Tribunal, it must enter into a written agreement with the other participating municipalities in accordance with Chapter 3 of the Inter-governmental Relations Framework Act, 2005 (Act No 13 of 2005).
- (5) An agreement to establish a Joint Municipal Planning Tribunal must at least address the matters set out in Schedule 1.

(6) An agreement to establish a Joint Municipal Planning Tribunal may provide for joint invitations in terms of sections 10(1) or joint notifications in terms of section 14.

(7) The provisions of sections 9 to 17 with the necessary changes apply to a Joint Municipal Planning Tribunal.

#### **Appointment and composition of Municipal Planning Tribunal**

9.(1) The Municipal Planning Tribunal consists of five or more members, who, by reason of their integrity, qualifications, expertise and experience are suitable for membership.

(2) The Municipal Planning Tribunal must comprise of persons from the following categories –

- (a) officials in the full-time service of the Municipality; and
- (b) persons who are not municipal officials.

(3) A member of the Municipal Planning Tribunal members who is not a municipal official may be –

- (a) an official or employee of any national or provincial organ of state;
- (b) an official or employee of organised local government in KwaZulu-Natal; or
- (c) a person drawn from the private sector.

(4) A member of the Municipal Planning Tribunal who is drawn from the private sector must, subject to section 10(2), be –

- (a) a Registered Planner;
- (b) an attorney or advocate;
- (c) persons registered in a category in terms of section 20(3) of the Natural Scientific Professions Act, 2003 (Act No 27 of 2003) within the field of environmental science;
- (d) a person registered in a category in terms of section 18(1)(a) of the Engineering Profession Act, 2000, (Act No 46 of 2000);
- (e) a person registered in a category in terms of section 18(1)(a) of the Architectural Profession; and
- (f) a person registered in terms of section 13(1)(d) of the Geomatics Professions Act as a Land Surveyor.

(5) A person is not disqualified from serving on a Municipal Planning Tribunal by virtue of the fact that he or she –

- (a) does not reside or is not employed in the area of the Municipality concerned; or
- (b) serves on another Municipal Planning Tribunal.

(6) If the Municipality is of the opinion that it necessary to appoint additional or new members or a new Chairperson or a new Deputy-Chairperson, it may make additional or new appointments.

(7) The procedure for the appointment of Municipal Planning Tribunal members must be followed for the appointment of new or additional members or a new Chairperson or a new Deputy-Chairperson.

(8) New or additional members will serve for the unexpired period of office of the Municipal Planning Tribunal to which he or she is appointed.

#### **Drawing persons from private sector to serve on the Municipal Planning Tribunal**

10.(1) If the Municipality intends to appoint persons drawn from the private sector to serve on the Municipal Planning Tribunal, the Municipal Manager must –

- (a) request the professions' controlling bodies to call on interested persons who qualify to apply for appointment.
- (b) by notice in a newspaper circulating in its area call on interested persons who qualify to apply for appointment.

(2) If there is no or insufficient response to the notices calling on interested persons who qualify to apply for appointment, the Municipality may by notice in a newspaper circulating in its area call on interested persons who do not meet the requirements of section 9(4), but who has extensive knowledge of land use planning and development to apply for appointment.

(3) The Municipality must establish an evaluation panel consisting of officials in the service of the Municipality to evaluate nominations received in response to the call for nominations.

(4) The Municipality must consider the evaluation panel's recommendations when it appoints members drawn from the private sector who to serve on the Municipal Planning Tribunal.

(5) The Municipality may only appoint members drawn from the private sector who have responded to the invitation to serve on the Municipal Planning Tribunal.

#### **Disqualifications for Municipal Planning Tribunal membership**

**11.** A person is disqualified from appointment as a member if he or she –

- (a) is a member of the Municipal Planning Appeal Authority;
- (b) is an un-rehabilitated insolvent;
- (c) is declared incapable of managing his or her own affairs by a court of law or under curatorship;
- (d) is a member of Parliament, the provincial legislature, a Municipal Council or a House of Traditional Leaders, or if that person is nominated as a member of Parliament, the provincial legislature, a Municipal Council or a House of Traditional Leaders;
- (e) has at any time been removed from an office of trust on account of misconduct involving theft or fraud;
- (f) fails to disclose an interest in terms of section 33(1),
- (g) attended or participated in the proceedings of the Tribunal while having such interest; or
- (h) is convicted by a court of law of –
  - (i) perjury, theft, fraud, bribery or corruption or any other offence involving dishonesty;
  - (ii) any offence under this By-law; or
  - (iii) any other offence for which he or she was sentenced to imprisonment without the option of a fine for a period longer than six months.

#### **Chairperson and Deputy Chairperson of Municipal Planning Tribunal**

**12.(1)** The Municipality must designate a Chairperson and a Deputy Chairperson for a Municipal Planning Tribunal from the members.

(2) A Deputy Chairperson of a Municipal Planning Tribunal must act in the place of the Chairperson of a Municipal Planning Tribunal whenever –

- (a) the office of the Chairperson is vacant; or
- (b) the Chairperson is absent or for any other reason temporarily unable to exercise his or her powers.

(3) If the office of a Deputy Chairperson of a Municipal Planning Tribunal is vacant, or if a Deputy Chairperson is unable to act as Chairperson, the Municipality must designate one of the remaining members.

#### **Terms and conditions of appointment of Municipal Planning Tribunal members**

**13.(1)** A member holds office for a period of five years, or such shorter period as the Municipal Council may determine in the member's letter of appointment.

(2) A member holds office on the terms and conditions determined by the Municipality in accordance with any national norms and standards determined by the Minister of Rural Development and Land Reform in terms of section 37(2) of the Spatial Planning and Land Use Management Act.

- (3) A member who is drawn from the private sector must –
- (a) be remunerated and reimbursed from funds appropriated for that purpose by the Municipality;
  - (b) be remunerated at a daily rate, as determined by the Municipality; and
  - (c) be reimbursed for travelling and subsistence expenses reasonably incurred.

#### **Notification of the appointment of a Municipal Planning Tribunal**

**14.** Notice of the appointment of members to a Municipal Planning Tribunal must be published in the Gazette and in newspapers circulating in its area of jurisdiction announcing –

- (a) that it has established a Municipal Planning Tribunal;
- (b) the names of the persons that it has appointed to a Municipal Planning Tribunal, including the Chairperson and Deputy Chairperson;
- (c) the date from which applications for municipal planning approval can be lodged for consideration by the Municipal Planning Tribunal; and
- (d) where and with whom applications for municipal planning approval can be lodged.
- (e) if the Municipality has established a Joint Municipal Planning Tribunal, also –
  - (i) the names of the participating municipalities;
  - (ii) where a copy of the written agreement between the participating municipalities may be obtained.

#### **Resignation and removal from office and filling of vacancies**

**15.(1)** A member may resign from the Municipal Planning Tribunal in writing by giving not less than 30 days' written notice to the Municipal Manager.

- (2) The Municipality may remove a member from the Municipal Planning Tribunal –
- (a) if that person is unable to exercise or perform the powers associated with the office of a Municipal Planning Tribunal member due to physical disability or mental illness;
  - (b) for failing to exercise or perform the powers attached to the office of a Municipal Planning Tribunal member diligently and efficiently; or
  - (c) for misconduct.

(3) Any member of the Municipal Planning Tribunal who, subsequent to his or her appointment, becomes disqualified in terms of section 11 ceases immediately upon such disqualification being established to be a member of the Municipal Planning Tribunal.

(4) A member must vacate office if he or she is absent without a leave of absence having first been granted by the Chairperson of the Municipal Planning Tribunal from two consecutive meetings of the Tribunal for which reasonable notice was given to that member.

#### **Constitution of Municipal Planning Tribunal for Decision Making**

**16.(1)** The Chairperson of a Municipal Planning Tribunal, in consultation with the Municipal Planning Registrar, must refer an application for municipal planning approval to at least three members of the Municipal Planning Tribunal designated by the Chairperson for the purposes of –

- (a) deciding an application; or
- (b) making a recommendation on an application to the Municipality.

(2) At least one of the members to whom an application for municipal planning approval has been referred to must be a Registered Planner.



- (3) At least one of the members to whom an application for municipal planning approval has been referred to must be an official in the full-time service of the Municipality.
- (4) At least one of the members to whom an application for municipal planning approval has been referred to must be a person who is not a municipal official.
- (5) The Chairperson of the Municipal Planning Tribunal must designate one of the members to whom an application for municipal planning approval has been referred to, to be the Presiding Officer.
- (6) A member designated includes the Chairperson himself or herself for the purposes of designating members or designating a Presiding Officer.

#### **Decision of Municipal Planning Tribunal**

- 17.(1) A recommendation or decision on an application for municipal planning approval is decided by a majority of the members designated by the Chairperson of a Municipal Planning Tribunal in terms of section 16(1) to make a recommendation or decision on the application.
- (2) The Presiding Officer has a casting vote in the event of an equality of votes.
- (3) The Presiding Officer must sign the decision of the Municipal Planning Tribunal.

#### *Part 2: Support for Municipal Planning Tribunal and Municipal Council*

#### **Function of Municipal Planning Registrar and Deputy Municipal Planning Registrar**

- 18.(1) The Municipal Planning Registrar must provide administrative support to the Municipality's municipal planning approval authorities.
- (2) A Deputy Municipal Planning Registrar must –
  - (a) assist the Municipal Planning Registrar; and
  - (b) act as the Municipal Planning Registrar, whenever –
    - (i) the office of Municipal Planning Registrar is vacant; or
    - (ii) the Municipal Planning Registrar is absent or for any other reason temporarily unable to exercise his or her powers.

#### **Appointment of the Municipal Planning Registrar and Deputy Municipal Planning Registrar**

- 19.(1) The Municipal Manager must –
  - (a) appoint a Municipal Planning Registrar; or
  - (b) determine that the incumbent of a particular post on the Municipality's establishment shall be a Municipal Planning Registrar.
- (2) The Municipal Manager may –
  - (a) appoint a Deputy Municipal Planning Registrar; or
  - (b) determine that the incumbent of a particular post on the Municipality's establishment shall be a Deputy Municipal Planning Registrar.
- (3) The Municipal Planning Registrar and a Deputy Municipal Planning Registrar must be municipal employees.
- (4) The Municipality may have as many municipal planning registrars and deputy municipal planning registrars as it requires.

#### **Function of Expert Technical Advisor**

20. An Expert Technical Advisor must advise and assist a Municipal Planning Tribunal or Municipal Council to make a decision on an application for municipal planning approval.

#### **Appointment of Expert Technical Advisor**

21.(1) A Municipal Planning Tribunal or Municipal Council may co-opt the services of an Expert Technical Advisor.

(2) An Expert Technical Advisor may be appointed on an ad hoc basis or for such period as the Municipality may decide and upon such terms and conditions as may be agreed with the Expert Technical Advisor.

(3) An Expert Technical Advisor is not a member of the Municipal Planning Tribunal or Municipal Council and has no voting rights.

(4) The Municipality may remunerate an Expert Technical Advisor who is not a national, provincial or municipal official.

#### *Part 3: Categorisation of applications for municipal planning approval*

#### **Categorisation of applications for municipal planning approval**

22.(1) Applications for municipal planning approval must be decided by –

- (a) a Municipal Planning Authorised Officer;
- (b) the Chairperson of the Municipal Planning Tribunal or a member of the Tribunal authorised by the Chairperson to do so;
- (c) the Municipal Planning Tribunal; or
- (d) the Municipal Council,

in accordance with Schedule 2.

(2) If a development requires both an application for municipal planning approval that must be decided by a Municipal Planning Authorised Officer and an application for municipal planning approval that must be decided by the Municipal Planning Tribunal, the Municipal Planning Tribunal must decide both applications.

(3) If a development requires both an application for municipal planning approval that may be decided by a Municipal Planning Authorised Officer and an application for municipal planning approval that must be decided by the Municipal Council, the Municipal Planning Tribunal must decide the application that could have been decided by the Municipal Planning Authorised Officer.

(4) If a development requires both an application for municipal planning approval that must be decided by a Municipal Planning Tribunal and an application for municipal planning approval that must be decided by the Municipal Council, then each must decide the application submitted to it separately, subject to section 55(2).

(5) A Municipal Planning Authorised Officer may, at any time, refer an application for municipal planning approval to a Municipal Planning Tribunal, if the Municipal Planning Authorised Officer is of the opinion that it warrants a decision by a Municipal Planning Tribunal –

- (a) due to the complexity of the application, or
- (b) due to the divisive nature of opinion on the application.

(6) The time frames in which an action must be completed are not affected by the referral of an application for municipal planning approval by a Municipal Planning Authorised Officer to the Municipal Planning Tribunal.

(7) An application for municipal planning approval that must be decided by a Municipal Council may not be decided by any other person or body.

(8) An application for –

- (a) a material change to the Municipality's decision on an application for municipal planning approval; or
- (b) the cancellation of the Municipality's decision on an application for municipal planning approval, except a decision to adopt or amend land use scheme,

must be decided by the Municipal Planning Approval Authority that made the original decision for municipal planning approval.

*Part 4: Function, appointment and constitution of Municipal Planning Appeal Authority*

**The Municipal Planning Appeal Authority**

23.(1) The Municipal Planning Appeal Authority of the Municipality is the Executive Authority of the Municipality, unless –

- (a) the Municipal Council has delegated the power to decide appeals to –
  - (i) a subcommittee consisting of a minimum of three Municipal Councillors, **if a Municipality does not have an executive committee or executive mayor;**
  - (ii) a committee of a minimum of three municipal officials;
- (b) the Municipality has, in the place of its Executive Authority, authorised a body or institution outside of the municipality, or in a manner regulated in terms of a provincial legislation, to assume the obligations of an appeal authority.

**Function of Municipal Planning Appeal Authority**

24. The Municipal Planning Appeal Authority must decide appeals against decisions on applications for municipal planning approval that have been decided by a Municipal Planning Authorised Officer or a Municipal Planning Tribunal.

**Presiding Officer for Municipal Planning Appeal Authority**

25. The Presiding Officer of the Municipal Planning Appeal Authority is –

- (a) the Executive Mayor of the Municipality;
- (b) the Chairperson of the Executive Committee of the Municipality;
- (c) the Chairperson of the Committee of Councillors, if a Municipality does not have an Executive Committee or Executive Mayor;
- (d) the Municipal Councillor, Chairperson of the committee of municipal officials, or municipal official to whom the Municipal Council has delegated the power to decide appeals; or
- (e) the Chairperson or a Presiding Officer appointed by the Chairperson of a body or institution outside of the Municipality that it has authorised to assume the obligations of an appeal authority.

*Part 5: Support for Municipal Planning Appeal Authority*

**Function of Municipal Planning Appeal Authority Registrar and Deputy Municipal Planning Appeal Authority Registrar**

26.(1) The Municipal Planning Appeal Authority Registrar and Deputy Municipal Planning Appeal Authority Registrar must provide administrative support to the Municipal Planning Appeal Authority, including –

- (a) making arrangements for site inspections to be conducted by the Municipal Planning Appeal Authority;
- (b) making arrangements suitable venues for all appeal hearings; and
- (c) the recording and transcription of proceedings of the Municipal Planning Appeal Authority.

(2) The provisions of section 18(2) apply to the functions of a Deputy Municipal Planning Appeal Authority Registrar, except that –

- (a) a reference to the Municipal Planning Registrar must be regarded as a reference to the Municipal Planning Appeal Authority Registrar; and

(b) a reference to a Deputy Municipal Planning Registrar must be regarded as a reference to a Deputy Municipal Planning Appeal Authority Registrar.

#### **Appointment of Municipal Planning Appeal Authority Registrar and Deputy Municipal Planning Appeal Authority Registrar**

27.(1) The provisions of section 19 apply to the appointment of a Municipal Planning Appeal Authority Registrar or Deputy Municipal Planning Appeal Authority Registrar, except that –

- (a) a reference to the Municipal Planning Registrar must be regarded as a reference to the Municipal Planning Appeal Authority Registrar; and
- (b) a reference to a Deputy Municipal Planning Registrar must be regarded as a reference to a Deputy Municipal Planning Appeal Authority Registrar.

(2) If the Municipal Manager has not appointed a Registrar or Deputy Registrar as contemplated in this section, he or she must perform the functions of a Municipal Planning Appeal Authority Registrar.

(3) It is not necessary for the Municipal Manager to appoint a Municipal Planning Appeal Authority Registrar, if the Municipal Council has authorised a provincial body in terms of provincial legislation to perform this function.

#### **Function of Expert Technical Advisor**

28. An Expert Technical Advisor must advise and assist the Municipal Planning Appeal Authority to make a decision on an appeal against a decision by a Municipal Planning Authorised Officer or the Municipal Planning Tribunal on an application for municipal planning approval.

#### **Appointment of Expert Technical Advisor**

29. The provisions of section 21 apply to the appointment of an Expert Technical Advisor to assist the Municipal Planning Appeal Authority, except that a reference to the Municipal Planning Tribunal or Municipal Council must be regarded as a reference to the Municipal Planning Appeal Authority.

#### *Part 6: Function and appointment of the Municipal Planning Enforcement Authority*

#### **Function of Municipal Planning Enforcement Officer**

30. A Municipal Planning Enforcement Officer must assist a Municipality with the enforcement of this By-law, the land use management scheme and the decisions of the Municipal Planning Approval Authority and Municipal Planning Appeal Authority.

#### **Appointment of Municipal Planning Enforcement Officer**

31.(1) The Municipal Manager must appoint a Municipal Planning Enforcement Officer.

(2) A Municipal Planning Enforcement Officer must be a peace officer contemplated in section 334(1)(a) of the Criminal Procedure Act, 1977 (Act 51 of 1977).

(3) The Municipal Manager may appoint as many municipal planning enforcement officers as the Municipality requires.

(4) The Municipal Manager must issue a Municipal Planning Enforcement Officer with an identity card containing –

- (a) a photograph of that person;
- (b) the person's full names;
- (c) the person's identity number;
- (d) the person's designation;
- (e) the person's professional registration number (if applicable);
- (f) the date that the identity card was issued;

- (g) the period of validity of authorisation;
- (h) the signature of the person; and
- (i) the Municipality's contact number.

(5) A Municipal Planning Enforcement Officer must on request produce his or her written identity card.

*Part 7: Independence, conflict of interest, liability and indemnity*

**Independence of Municipal Planning Approval Authority and Municipal Planning Appeal Authority**

**32.**(1) The Municipal Planning Approval Authority and Municipal Planning Appeal Authority must exercise their powers in an independent manner, free from governmental or any other outside interference or influence, and in accordance with the highest standards of integrity, impartiality, objectivity and professional ethics.

(2) No person, Municipality or organ of state may interfere with the functioning of the Municipal Planning Approval Authority and Municipal Planning Appeal Authority.

**Declaration of Interest**

**33.**(1) A Municipal Planning Authorised Officer, member of the Municipal Planning Tribunal, member of the Municipal Council, municipal official to whom the power to decide an appeal in terms of this By-law have been delegated, Municipal Planning Registrar, Deputy Municipal Planning Registrar, Municipal Planning Appeal Authority Registrar or Deputy Municipal Planning Appeal Authority Registrar must, within 10 days of being appointed, submit a written declaration to the Municipal Manager –

- (a) declaring his or her financial or other interests in the planning sector or related sectors which may be in conflict with their appointment;
- (b) declaring financial or other interests in development undertaken by family members and close associates in the Municipality; and
- (c) declaring any conviction for a Schedule 1 offence in terms of the Criminal Procedure Act, 1977 (Act No. 51 of 1977).

(2) If a person's interest status changes, he or she must, within 10 days of the date the change of status, submit a written declaration of the change to the Municipal Manager.

(3) The Municipal Manager must keep a register of the interests disclosed.

**Holding more than one office simultaneously**

**34.**(1) The same person may simultaneously hold more than one of the following offices of:

- (a) Municipal Planning Authorised Officer;
- (b) Municipal Planning Registrar;
- (c) Deputy Municipal Planning Registrar;
- (d) a member of the Municipal Planning Tribunal;
- (e) Municipal Planning Appeal Authority Registrar; and
- (f) Deputy Municipal Planning Appeal Authority Registrar.

(2) It does not constitute a conflict of interest if a person serves as a Municipal Planning Authorised Officer and –

- (a) Municipal Planning Registrar or Deputy Municipal Planning Registrar; or
- (b) Municipal Planning Appeal Authority Registrar or Deputy Municipal Planning Appeal Authority Registrar,

on the same application for municipal planning approval.

(3) It does not constitute a conflict of interest if a person serves as member of the Municipal Planning Tribunal and –

- (a) the Municipal Planning Registrar or Deputy Municipal Planning Registrar;
- (b) Municipal Planning Appeal Authority Registrar or Deputy Municipal Planning Appeal Authority Registrar,

on the same application for municipal planning approval.

(4) It does not constitute a conflict of interest for a person to serve as member of the Municipal Planning Tribunal to decide or make a recommendation on an application for municipal planning approval in the capacity as both a Registered Planner and an official in the full-time service of the Municipality.

(5) It does not constitute a conflict of interest for a person to serve as member of the Municipal Planning Tribunal to decide or make a recommendation on an application for municipal planning approval in the capacity as both a Registered Planner and as a person who is not a municipal official.

(6) It constitutes a conflict of interest if a person serves as a member of the Municipal Planning Approval Authority and the Municipal Planning Appeal Authority.

(7) It constitutes a conflict of interest if a person serves as an Authorised Municipal Planning Official or a member of the Municipal Planning Tribunal and an Expert Technical Advisor for the Municipal Planning Appeal Authority on the same application for municipal planning approval.

(8) A Municipal Planning Enforcement Officer may not also hold the office of –

- (a) Municipal Planning Authorised Officer;
- (b) a member of a Municipal Planning Tribunal;
- (c) Municipal Planning Appeal Authority Registrar; or
- (d) Deputy Municipal Planning Appeal Authority Registrar.

(9) The Municipal Council may not delegate the power to decide an appeal in terms of this By-law to a Municipal Planning Enforcement Officer.

### **Recusal**

**35.(1)** A Municipal Planning Authorised Officer, member of the Municipal Planning Tribunal, member of the Municipal Council, municipal official to whom the power to decide an appeal in terms of this By-law have been delegated, Municipal Planning Registrar, Deputy Municipal Planning Registrar, Municipal Planning Appeal Authority Registrar or Deputy Municipal Planning Appeal Authority Registrar may not be present or participate in a matter in which –

- (a) he or she; or
- (b) his or her spouse, immediate family, business associate, employer or employee,

has any interest, whether pecuniary or otherwise.

(2) A member of the Municipal Planning Tribunal who has been designated by the Chairperson of the Municipal Planning Tribunal to make a recommendation on or decide an application for municipal planning approval or member of the Municipal Council must fully disclose the nature of an interest and recuse him or herself from the proceedings, if the member becomes aware of the possibility of having a disqualifying interest in an application.

(3) The recusal of a member of the Municipal Planning Tribunal or Municipal Council does not affect the validity of the proceedings conducted before the Municipal Planning Tribunal, Municipal Council or Executive Authority of the Municipality before the recusal, and the remaining members of the Municipal Planning Tribunal designated by the Chairperson of the Municipal Planning Tribunal, Municipal Council or Executive Authority of the Municipality are competent to make the recommendation or to decide the application or appeal, as long as the recusal occurs before the members of the Municipal Planning Tribunal, Municipal Council or Executive Authority of the Municipality adjourn to deliberate their decision.

(4) In the event that the Presiding Officer recuses him or herself, the Chairperson of a Municipal Planning Tribunal must designate another member as a Presiding Officer for the duration of the proceedings before the Tribunal

**Conflict of interest of Municipal Planning Enforcement Officer**

36. A Municipal Planning Enforcement Officer may not have a direct or indirect personal interest in the matter to be investigated.

**Liability of Municipal Planning Approval Authority, Municipal Planning Appeal Authority and their support staff**

37. The Municipal Planning Approval Authority and Municipal Planning Appeal Authority, a member thereof and their support staff are not liable in respect of any legal proceedings in relation to an act performed in good faith in terms of this By-law.

**Legal indemnification**

38.(1) If a claim is made or legal proceedings are instituted against a member of the Municipal Planning Approval Authority or Municipal Planning Appeal Authority or their support staff arising out of any act or omission by the member or support staff in the performance of his or her duties or the exercise of his or her powers in terms of this By-law, the Municipality must, if it is of the opinion that the person acted in good faith and without negligence –

- (a) if a civil claim or civil proceedings is instituted against the person –
  - (i) indemnify the person in respect of such claim or proceedings; and
  - (ii) provide legal representation for the person at the cost of the Municipality or pay taxed party and party costs of legal representation.
- (b) if a criminal prosecution is instituted against the person, provide for legal representation for the person at the cost of the Municipality.

(2) A member of the Municipal Planning Approval Authority or Municipal Planning Appeal Authority or their support staff has no legal indemnification if he or she, with regard to the act or omission, is liable in law and –

- (a) intentionally exceeded his or her powers;
- (b) made use of alcohol or drugs;
- (c) did not act in the course and scope of his or her employment, designation or appointment;
- (d) acted recklessly or intentionally;
- (e) made an admission that was detrimental to the Municipality; or
- (f) failed to comply with or ignored standing instructions, of which he or she was aware of or could reasonably have been aware of, which led to the loss, damage or reason for the claim.

(3) The Municipality may determine by means of a policy or by other means –

- (a) the terms and conditions of such indemnity and legal representation; and
- (b) circumstances in addition to the circumstances contemplated in this section in which indemnity or legal representation may be withdrawn by the Municipality.

CHAPTER 3  
LAND USE SCHEME

**Purpose of land use scheme**

39.(1) The purpose of the land use scheme is to determine development rights and parameters in the Municipality in order to –

- (a) give effect to the policies and plans of national, provincial and municipal government, including the Municipality's own policies and plans;
- (b) protect reasonable individual and communal interests in land;
- (c) promote sustainable and desirable development;
- (d) develop land in a manner that will promote the convenience, efficiency, economy, health, safety and general welfare of the public;



- (e) promote social integration;
- (f) promote economic growth and job creation;
- (g) limit nuisance and undesirable conditions in the development of land;
- (h) limit and mitigate the impact of development on the natural environment;
- (i) promote the protection of valuable natural features and the conservation of heritage sites and areas of public value; and
- (j) promote national food security.

#### **Contents of land use scheme**

40.(1) A land use scheme must –

- (a) be shown on maps with accompanying clauses and any other information that the Municipality considers necessary for illustrating or explaining the extent, content, provisions and effect of the land use scheme;
- (b) define the area to which it applies;
- (c) define the terminology used in the maps and clauses; and
- (d) specify –
  - (i) categories of land uses and development that are permitted and the conditions under which they are permitted;
  - (ii) categories of land uses and development that may be permitted with the Municipality's consent in terms of the land use scheme, including –
    - (aa) the criteria that will guide the Municipality in deciding whether to grant its consent;
    - (bb) the controls which apply if the Municipality grants its consent;
    - (cc) consents for which notice in a local newspaper is not required;
- (e) categories of land uses and development that are not permitted;
- (f) the extent to which land that was being used lawfully for a purpose that does not conform to the land use scheme may be continued to be used for that purpose and the extent to which buildings or structures on that land may be altered or extended;
- (g) provisions to promote the inclusion of affordable housing in residential land development;
- (h) land use and development incentives to promote the effective implementation of the Municipality's Spatial Development Framework and development policies; and
- (i) a schedule of amendments to the land use scheme.

(2) A land use scheme may include –

- (a) a schedule of land use scheme amendments and consents;
- (b) a schedule of consents granted in terms thereof; and
- (b) schedules containing guidelines, forms and other information that is purely intended for information purposes.

#### **Legal effect of land use scheme**

41.(1) The land use scheme provides for land use and development rights and has the force of law and is binding on the Municipality, all other persons and organs of state.

(2) The right to use land for a purpose without the need to first obtain the consent of the Municipality in terms of the land use scheme vests in the land and not in a person.

(3) Consent in terms of the land use scheme vests in land and not in a person, unless the Municipal Planning Approval Authority concerned has determined that it constitutes a personal right in favour of a defined person and may only be exercised by that person.

(4) The right to use land for a purpose may not be alienated separately from the land to which it relates, unless the Municipality has provided in a by-law for the transfer of land use rights to other land.

(5) Land that was being used lawfully before the effective date for the adoption of land use scheme for a purpose that does not conform to the land use scheme may continue to be used for that purpose.

(6) If the use of land as contemplated in subsection (5) is discontinued for an uninterrupted period of more than 18 months, the land may no longer be used for that purpose.

#### **Existing land use scheme**

**42.** Upon the commencement of this By-law the land use scheme shall consist of –

- (a) any land use scheme, including amendments to it, adopted in terms of section 13(1)(a) of the KwaZulu-Natal Planning and Development Act;
- (b) any town planning scheme adopted, altered or amended in terms of section 47bis(4)(a) or section 47bisA(4) of the Ordinance; and
- (c) any amendments by the Development Tribunal in terms of section 33(2)(h)(i) of the Development Facilitation Act to a town planning scheme adopted in terms of section 47bis(4)(a) or section 47bisA(4) of the Ordinance.

#### **Adoption of land use scheme**

**43.(1)** The Municipality must, by 1 July 2020, adopt a land use scheme in ESRI Shapefile format for its whole municipal area.

(2) A land use scheme may be progressively adopted and made applicable as resources and circumstances permit.

#### ***Inclusion of land on which indigent households, including a traditional community, resides in an unstructured manner in the land use scheme***

**44.(1)** If land that is occupied in an unstructured manner by a traditional community or indigent households is included in the land use scheme, the community's accepted land use patterns and land use management practices must not be unduly disturbed.

(2) The community and its leadership, including traditional leaders, must be consulted when land occupied by a traditional community or indigent households is included in a land use scheme.

(3) If the land occupied by indigent households is not administered by traditional leaders or any other legal entity, the Municipality must –

- (a) initiate the formation of an informal voluntary association consisting of the residents of the settlement over the age of 18 years to represent the community;
- (b) initiate the formation of a management committee elected by the members of the voluntary association; and
- (c) initiate the adoption of rules to govern the voluntary association.

(4) The rules of a voluntary association must be democratic, inclusive and permit all opinions to be articulated.

(5) The Municipality, in consultation with the community and its leadership, including traditional leaders must –

- (a) identify all existing non-residential and non-agricultural informal rights to the land;
- (b) identify the land uses associated with the rights and the nature and extent of the rights;
- (c) locate the rights geographically on a map;
- (d) identify and record for each holder of a non-residential and non-agricultural informal right to the land –
  - (i) the name, identity number and contact details of the holder of the informal right to the land;

- (ii) the name of the household which the holder of the informal right to the land represents;
- (iii) the name of the traditional area and of the isiGodi where the land is situated, if applicable;
- (iv) the name of the Inkosi of the traditional area and of the isiInduna of the isiGodi, if applicable;
- (v) the GPS co-ordinates for the site to which the informal right applies with sufficient details to indicate its approximate extent; and
- (vi) photographic evidence of the site.

(6) The information contained in subsection (6) must inform the Municipality in the preparation of the land use scheme.

#### **Review of land use scheme**

**45.(1)** The Municipality must review the land use scheme within six months after it has adopted an Integrated Development Plan for its elected term in terms of section 25 of the Municipal Systems Act.

(2) The process for the amendment of the land use scheme must be followed to update the land use scheme in accordance with the Municipality's recommendations.

### CHAPTER 4 MUNICIPAL PLANNING APPROVAL

#### **Activities for which an application for municipal planning approval is required**

**46.** An application for municipal planning approval is required for –

- (a) the adoption of a land use scheme;
- (b) the amendment of a land use scheme;
- (c) a Municipality's consent in terms of a land use scheme;
- (d) the repeal of a land use scheme;
- (e) the development of land that is situated outside the area of a land use scheme, if the development constitutes an activity contemplated in Schedule 3;
- (f) the extension or replacement of a building on land that is used for a purpose defined in Schedule 3, notwithstanding that municipal planning approval was not required at the time that the use of the original building for that purpose commenced;
- (g) the subdivision of a land;
- (h) the consolidation of land;
- (i) township establishment;
- (j) the notarial tying of adjacent land;
- (k) the extension of a sectional title scheme by the addition of land to common property in terms of section 26 of the Sectional Titles Act;
- (l) the permanent closure of a municipal road or a public place;
- (m) the removal, amendment or suspension of a restrictive condition of title or a servitude;
- (n) a material change to a Municipality's decision on an application for municipal planning approval;
- (o) the cancellation of a Municipality's decision on an application for municipal planning approval, except a decision to adopt or amend a land use scheme.

#### **Activities for which an application for municipal planning approval is not required**

**47.(1)** An application for municipal planning approval is not required for an amendment to a land use scheme –

- (a) for the creation of private roads, municipal roads, local roads or district roads when land is subdivided in accordance with the purpose for which it has been zoned in a land use scheme, unless the land use scheme expressly provides otherwise;
- (b) to record the actual use of a land or preferred use of land that is used in accordance with the provisions of the land use scheme, unless the land use scheme expressly provides otherwise;

- (c) to record features and attributes, like historical buildings, archaeological sites and prominent ridges;
- (d) to identify and show land that is subject to the Subdivision of Agricultural Land Act;
- (e) to identify and show geographical areas in which activities may not commence without environmental approval contemplated in section 24(2)(a) of the National Environmental Management Act, 1998 (Act No. 107 of 1998);
- (f) to identify and show geographical areas in which activities may commence without environmental approval contemplated in section 24(2)(b) of the National Environmental Management Act, 1998 (Act No. 107 of 1998);
- (g) to amend a schedule consisting of a register of land use scheme amendments;
- (h) to amend a schedule consisting of a register of consents granted in terms of the land use scheme; and
- (i) to amend a schedule consisting of guidelines, forms and other information that is purely intended for information purposes

(2) An application for municipal planning approval is not required outside the area of a land use scheme for a development that does not constitute an activity listed in Schedule 3.

(3) An application for municipal planning approval is not required for the use of a building that is situated outside the area of a land use scheme, if –

- (a) the building has been used for a purpose defined in Schedule 3; and
- (b) the use of the building for that purpose has commenced –
  - (i) before development approval was required for the development in terms of section 11(2) of the Ordinance with effect from 1 August 1951;
  - (ii) before section 11(2) of the Ordinance was amended to require development approval for the development with effect from 10 October 2008; or
  - (iii) before development approval was required in terms of section 14 of the KwaZulu Land Affairs Act, 1992 (Act No. 11 of 1992) with effect from 19 June 1998.

(4) An application for municipal planning approval contemplated in section 46(l) is not required for the permanent closure of a municipal road or a public place that has not been registered in separate ownership by the Registrar of Deeds, but an application contemplated in section 70 may be required to remove references to the proposed municipal road or public place from the Municipal Planning Approval Authority's Record of Decision.

**Restrictive conditions of title and servitudes that may be removed, amended or suspended in terms of this By-law**

48.(1) A condition of title or servitude –

- (a) that is registered against land;
- (b) that the land is subject to; and
- (c) that relates to –
  - (i) the subdivision or consolidation of the land;
  - (ii) the purpose for which the land may be used; or
  - (iii) requirements that must be complied with for the erection of buildings or the use of the land;

may be removed, amended or suspended in terms of this By-law .

(2) A restrictive condition or servitude imposed in terms of –

- (a) a restrictive condition of title or servitude imposed by the Administrator, Premier or responsible Member of the Executive Council for Transport in terms of section 9(3) or 9A(1) of the Advertising on Roads and Ribbon Development Act, 1940 (Act No. 21 of 1940);
- (b) the Roads Ordinance, 1968 (Ordinance No. 10 of 1968); or
- (c) the KwaZulu Roads Amendment Act, 1978 (KwaZulu Act No. 11 of 1978),

may be removed, suspended or altered in terms of this Act with the express written consent of the Member of the Executive Council responsible for Transport.

(3) An endorsement in a title deed that a part of a property has been expropriated may be removed, suspended or altered in terms of this Act with the express written consent of the organ of state that expropriated the land.

**Conditions of title and servitudes that may not be removed, amended or suspended in terms of this By-law**

**49.**(1) A condition of title or servitude that benefits land may not be removed, amended or suspended, unless the corresponding restrictive condition of title or servitude that is subject to the condition or servitude is also removed, amended or suspended.

(2) A mineral right registered against land may not be removed, amended or suspended in terms of this By-law.

(3) A restrictive condition of title in favour of the KwaZulu-Natal Nature Conservation Board may not be removed, amended or suspended in terms of this By-law without the Board's written permission.

(4) A restrictive condition of title or servitude imposed by the South African Roads Board in terms of the South African Roads Board Act, 1988 (Act No. of 1988) may not be removed, amended or suspended in terms of this By-law.

(5) A restrictive condition of title or servitude imposed by the South African National Roads Agency Limited (SANRAL) in terms of section 44(3) of the South African National Roads Agency Limited and National Roads Act, 1998 (Act No. 7 of 1998) may not be removed, amended or suspended in terms of this By-law.

(6) A restrictive condition of title or servitude imposed by the Minister or the responsible Member of the Executive Council responsible for Roads in terms of sections 10(1)(c), 13(2)(b), 20(2)(b) or 21(2)(b) of the KwaZulu-Natal Provincial Roads Act may not be removed, amended or suspended in terms of this By-law.

(7) A restrictive condition relating to the sale of land, including a right to purchase land and a condition that the value of a building must exceed a minimum amount, may not be removed, suspended or altered in terms of this By-law.

(8) A restrictive condition relating to the inheritance of land, including a condition that grants a person the right to use the land for the person's lifetime, may not be removed, suspended or altered in terms of this By-law.

**Relationship between municipal planning approval and the Municipality's Integrated Development Plan**

**50.**(1) The Integrated Development Plan does not confer any rights on a person or exempt a person from the need to obtain municipal planning approval contemplated in section 46.

(2) The Municipal Planning Approval Authority must be guided and informed by the Integrated Development Plans applicable in its area as contemplated in section 35(1) of the Municipal Systems Act when it decides an application for municipal planning approval.

(3) The Municipal Planning Approval Authority may refuse an application for municipal planning approval, even if the application conforms to the Integrated Development Plans applicable in its area.

(4) The Municipal Planning Approval Authority may not approve an application for municipal planning approval that is inconsistent with an Integrated Development Plan that is applicable in its area.

(5) For the purposes of subsection (4) "inconsistent" means –

- (a) that the Integrated Development Plan prohibits the use or development of the land for the purpose or in the manner proposed in the application for municipal planning approval;
- (b) that the Integrated Development Plan proposes that the land should be used or developed for a purpose or in a manner that is irreconcilable with the application for municipal planning approval; or
- (c) that the use or development of land is dependent on engineering services from the Municipality or another organ of state that according to the Integrated Development Plan will not be made available in the area in which the land that is the subject of the application for municipal planning approval is located.

(6) The Municipality may amend its Integrated Development Plan in terms of section 34(b) of the Municipal Systems Act in order to reconcile it with an application for municipal planning approval.

(7) The Municipality may approve an amendment to its Integrated Development Plan in order to reconcile it with an application for municipal planning approval subject to a condition –

- (a) that the amendment will only take effect on the effective date of the approval for the application for municipal planning approval; and
- (b) that the amendment will lapse, if the application for municipal planning approval is refused.

#### **Relationship between land use scheme and other municipal planning approvals**

**51.**(1) If a person wants to use land that is situated outside the area of a land use scheme for a purpose listed in Schedule 3, the Municipality must require an application to amend its land use scheme to accommodate the land use, unless –

- (a) it does not have a land use scheme and the scale of the development does not justify the adoption of a land use scheme;
- (b) the land is subject to the Subdivision of Agricultural Land Act and the Minister responsible for the administration thereof has approved the subdivision of the land in terms of section 3(a) read with section 4(2), but has refused to allow the Municipality to regulate the use of the land by a land use scheme in terms of section 3(g) read with section 4(2) of the Subdivision of Agricultural Land Act.

(2) The Municipality may not approve the subdivision of land or consolidation of land in conflict with the provisions of the land use scheme.

(3) An approval for the subdivision or consolidation of land or establishment of a township in conflict with the provisions of the land use scheme is invalid.

#### **Relationship between municipal planning approval and other approvals**

**52.**(1) Municipal planning approval does not absolve an applicant from the need to obtain any other statutory approval for the activity.

(2) A sectional plan in terms of section 1 of the Sectional Titles Act that is in conflict with the provisions of the land use scheme is invalid.

(3) The Municipality or any other organ of state may not approve a building plan that is in conflict with–

- (a) the Municipality's land use scheme;
- (b) consent in terms of a land use scheme;
- (c) the development of land that is situated outside the area of a land use scheme;
- (d) the subdivision of land;
- (e) the consolidation of land;
- (f) the notarial tying of land;
- (g) the permanent closure of a municipal road or a public place; or

(h) a condition of title relating to use or development of land.

(4) Building plan approval that is in conflict with –

(a) a Municipality's approval for –

(i) the Municipality's land use scheme;

(ii) consent in terms of a land use scheme;

(iii) the development of land that is situated outside the area of a land use scheme;

(iv) the subdivision of a land;

(v) the consolidation of land;

(vi) the notarial tying of land;

(vii) the permanent closure of a municipal road or a public place;

(b) a condition of title relating to use or development of land,;

(c) a conservation servitude imposed by the KwaZulu-Natal Nature Conservation Board,

is invalid.

(5) If an activity requires both municipal planning approval and building plan approval, municipal planning approval must be obtained before building plan approval may be granted.

(6) The Municipality may not consider or approve any Planning Application if the applicant is liable for any debt due to the Municipality until the applicant has provided proof in writing that such debt has been paid in full.

#### **Procedure for municipal planning approval**

**53.** (1) The procedure in Schedule 4 must be followed for all applications for municipal planning approval, except for the erection of a dwelling house on land declared by the Municipality as land for the settlement in an unstructured manner by a traditional community or indigent households contemplated in section 122(1).

(2) The provisions of Schedule 5 apply, if public consultation is required as contemplated in item 11(1) of Schedule 4.

(3) An application for an amendment to an application for municipal planning approval prior to notice of a Municipal Planning Approval Authority's decision must follow the process in item 1 of Schedule 6.

(4) The procedure in Schedule 7 must be followed for an application for municipal planning approval for the erection of a dwelling house on land declared by the Municipality as land for the settlement in an unstructured manner by a traditional community or indigent households contemplated in section 122(1).

(5) The provisions of subsections (1) to (3) and sections 54 to 72 do not apply to an application for municipal planning approval for the erection of a dwelling house on land declared by the Municipality as land for the settlement of indigent households in an unstructured manner.

#### **Municipal Planning Approval Authority's decision**

**54.**(1) A Municipal Planning Approval Authority must consider the matters listed in Schedule 8 when it decides or make a recommendation on an application for municipal planning approval.

(2) If the Municipal Planning Approval Authority is the Municipal Council –

(a) it may consider a summary of the comments received in response to the public consultation process, instead of the comments; and

(b) it must consider the Tribunal's recommendation on the application in addition to the matters in Schedule 8.

(3) The Municipal Planning Approval Authority must –

(a) approve, including partly approve; or



(b) refuse,  
an application for municipal planning approval.

(4) The Municipal Planning Approval Authority may not approve an application for municipal planning approval that is inconsistent with –

- (a) the national planning norms and standards;
- (b) the provincial planning norms and standards;
- (c) Its Integrated Development Plan;
- (d) its Spatial Development Framework, except where site specific circumstances justify a departure from its provisions.

(5) The Municipal Planning Approval Authority may not approve an application for municipal planning approval for –

- (a) the Municipality's consent in terms of a land use scheme;
- (b) the subdivision of land;
- (c) the consolidation of land;
- (d) the notarial tying of properties; or
- (e) the permanent closure of a municipal road or a public place,

that is in conflict with the land use scheme.

(6) The Municipal Planning Approval Authority may approve an application for municipal planning approval, subject to any conditions, including conditions relating to –

- (a) the extent of the applicant's obligation to provide engineering services;
- (b) the creation of a servitude in favour of the land or against the land in favour of other land;
- (c) the removal, suspension or amendment of a condition of title or a servitude that prevents the development of the land in accordance with the Municipal Planning Approval Authority 's decision;
- (d) a duty to furnish to the Municipality with a guarantee issued by a financial institution or other guarantor acceptable to the Municipality, within a period specified in the condition for an amount sufficient to cover the costs of –
  - (i) fulfilling the obligations of the applicant to provide engineering services; or
  - (ii) complying with any other condition of approval;
- (e) arrangements for the transfer of a municipal road, park or open space to the Municipality;
- (f) a prohibition on the alienation of a part of the land by means of a sectional title scheme in terms of the Sectional Titles Act or a share block in terms of the Share Blocks Control Act, 1980 (Act No. 59 of 1980);
- (g) the regulation of buildings in the case of an application for a development situated outside the area of a land use scheme, including –
  - (i) the maximum or minimum number of buildings which may be built;
  - (ii) the maximum or minimum size of buildings;
  - (iii) the location of buildings; and
  - (iv) restrictions on building materials.

(7) If it is a condition for the approval of the subdivision of land or establishment of a township that the Municipality requires land for use as a municipal road, park or other open space, the applicant must, at his, her or its own cost transfer the land for use as a road, park or other open space to the Municipality.

(8) Land that the Municipality requires for use as a municipal road, park or other open space must be regarded as land of which the ownership vests in the municipality contemplated in section 32 of the Deeds Registries Act.

(9) (a) **Development charge**

(1) The Municipality may levy a development charge in accordance with section 75A of the Municipal Systems Act.

- (2) A development charge must be calculated in accordance with the Municipality's tariff policy contemplated in section 74 of the Municipal Systems Act.
- (3) If the Municipality has levied a development charge, it shall be escalated annually by the rate determined by the Municipality in its tariff policy contemplated in section 74 of the Municipal Systems Act.
- (4) The Municipality must refund a development charge with interest to the land owner, if—
- (a) an applicant withdraws an application for municipal planning approval before it is decided;
  - (b) an application for municipal planning approval lapses before it is decided;
  - (c) municipal planning approval is cancelled; or
  - (d) municipal planning approval has lapsed.
- (5) The Municipality may grant an exemption or rebate from the payment of development charges in accordance with a policy approved by the Municipal Council or in accordance with any law that allows for an exemption or rebate.

**(9) (b) Offsetting cost of engineering services against payment of development charge**

- (1) If an engineering service for which the applicant or an external service provider is responsible exceeds the capacity required by a development that is the subject of an application for municipal planning approval, the Municipality may agree to offset the development charge against the cost of providing the engineering service.
- (2) The Municipality may require documentary proof from the applicant in order to calculate the amount by which to offset development charges against the cost of providing the engineering service.

**Record of Decision**

**55.**(1) If the Municipal Planning Approval Authority is a Municipal Planning Authorised Officer, the Municipal Planning Authorised Officer must draft the Record of Decision.

(2) If the Municipal Planning Approval Authority is a Municipal Planning Tribunal or the Municipal Council, a Registered Planner member designated by the Chairperson of a Municipal Planning Tribunal in terms of section 16(2) must draft the Record of Decision.

(3) If a development involved both a decision from a Municipal Planning Tribunal and the Municipal Council, a Registered Planner member designated by the Chairperson of a Municipal Planning Tribunal in terms of section 16(2) must draft a combined Record of Decision.

(4) A Record of Decision must include the information listed in Schedule 9.

**Persons who must be informed of a Municipal Planning Approval Authority's decision**

**56.** The Municipal Planning Registrar must, within 21 days after a Municipal Planning Approval Authority decided to approve or refuse an application for municipal planning approval, serve a copy of the Record of Decision –

- (a) on the applicant;
- (b) on every person who has lodged written comments in response to an invitation to comment on the application by the closing date stated in the invitation contemplated in item 7(f) of Schedule 6, if persons were invited to comment on the application; and
- (c) every person who has been granted leave to intervene in the application for municipal planning approval contemplated in section 126(3)(a).

**Appeal against Municipal Planning Approval Authority's decision**

**57.**(1) A person whose rights are affected by a decision by a Municipal Planning Authorised Officer or the Municipal Planning Tribunal to approve or refuse an application for municipal planning approval may appeal against that decision.

(2) A person whose rights are affected by a decision by a Municipal Planning Authorised Officer or the Municipal Planning Tribunal to approve or refuse an application for municipal planning approval include the following persons –

- (a) an applicant;
- (b) a person, including a person who has been granted leave to intervene in the application for municipal planning approval contemplated in section 126(3)(a), who has –
  - (i) a propriety interest;
  - (ii) pecuniary interest; or
  - (iii) other interest,
 who is able to demonstrate that he or she will be adversely affected by the decision, excluding a reduction in the value of the land; and
- (c) a municipality in which the land is located.

(3) An appellant must lodge a memorandum of appeal, contemplated in item 1 of Schedule 10, within 30 days of being regarded as having been notified of a Municipal Planning Authorised Officer or Municipal Planning Tribunal's decision.

(4) The right to appeal to the Municipal Planning Appeal Authority against a decision by a Municipal Planning Authorised Officer or the Municipal Planning Tribunal lapses, if an appellant fails to lodge a memorandum of appeal within 30 days of being regarded as having been notified of the decision.

(5) If the Appeal would result in the introduction of new aspects or elements that warrant consultation with adjacent land owners, organs of state or the public, is deemed to constitute a material change to the original application therefore it is not subject to an appeal.

#### **Effective date of Municipal Planning Approval Authority's decision on application**

**58.** A decision on an application for municipal planning approval comes into effect upon –

- (a) the date of the Record of Decision, if –
  - (i) no comments were received in response to an invitation for the public to comment on the application;
  - (ii) no person has applied for leave to intervene contemplated in section 126(1) before the application was decided; and
  - (iii) the applicant has waived the right to appeal;
- (b) the expiry of the 30 day period contemplated in section 57(2), if –
  - (i) comments were received in response to an invitation for the public to comment on the application;
  - (ii) a person has applied for leave to intervene contemplated in section 126(1) before the application was decided; or
  - (iii) the applicant has not waived the right to appeal;
- (c) the date upon which the Presiding Officer of the Municipal Planning Appeal Authority confirmed that an appeal is invalid, if an applicant or a Municipality successfully made an urgent application to declare an appeal invalid, unless the application for municipal planning approval is subject to another valid appeal;
- (d) the date upon which the Presiding Officer of the Municipal Planning Appeal Authority has confirmed that –
  - (i) a decision on an application for municipal planning approval may commence in respect of land that is not affected by the appeal; or
  - (ii) parts of a decision for municipal planning approval that are not affected by the appeal may commence, if an applicant or the Municipality successfully made an urgent application for the partial commencement of a decision to approve an application for municipal approval;
- (e) the date upon which an appeal is withdrawn, unless the application for municipal planning approval is subject to another appeal;
- (f) the finalisation of an appeal, if an appeal was lodged against the decision of a Municipal Planning Authorised Officer or the Municipal Planning Tribunal and –

- (i) the Chairperson of the Municipal Planning Appeal Authority has not declared the appeal invalid; or
- (ii) granted approval for the partial commencement of the decision of the Municipal Planning Approval Authority in respect of the properties or parts of the decision of the Municipal Planning Approval Authority.

#### **Prohibition on making a substantially similar application, if an application was refused**

59.(1) If a Municipal Planning Approval Authority refused an application for municipal planning approval, a substantially similar application may not be brought in terms of this By-law, or any other law, within a period of one year after the date of refusal, without its written permission.

(2) A Municipal Planning Approval Authority may grant permission in writing that a substantially similar application for municipal planning approval may be brought in terms of this By-law within a period of less than **one year** after the date that it refused an application for municipal planning approval, if circumstances have changed to such an extent that there is a reasonable prospect that the application may be approved.

#### **Certification of compliance with conditions of approval**

60.(1) A Municipality must certify that the conditions of approval that must be complied with –

- (a) before the erection of a structure on land or the use of land in accordance with the approval;
- (b) before the construction of a building on the land;
- (c) before occupation of the land; and
- (d) before the land may be registered in separate ownership

have been complied with.

(2) The prohibition on the use of land before compliance with the conditions of approval does not prohibit the use of the land for the purposes that it was lawfully used before municipal planning approval was applied for, unless a Municipal Planning Approval Authority directed otherwise in the conditions of approval.

(3) The prohibition on the occupation of a building before compliance with the conditions of approval does not prohibit the occupation of a building that was lawfully in existence on the land before municipal planning approval was granted, unless a Municipal Planning Approval Authority directed otherwise in the conditions of approval.

#### **Transfer of roads, parks and other open spaces**

61.(1) If it is a condition for the approval of the subdivision land that the Municipality requires land for use as a municipal road, park or other open space, the applicant must, at his, her or its own cost transfer the land for use as a road, park or other open space to the Municipality.

(2) Land that the municipality requires for use as a municipal road, park or other open space must be regarded as land of which the ownership vests in the Municipality contemplated in section 32 of the Deeds Registries Act.

#### **Disclosure that land is not registrable before compliance with conditions**

62. An agreement for the alienation of a subdivision of land or for consolidated land that was approved by a Municipality, but for which it has not issued a certificate that the owner has complied with the conditions of approval before it may be registered in separate ownership, must contain a clause disclosing –

- (a) that the owner has not yet complied with the conditions of approval; and
- (b) that the land is not registrable as contemplated in section 1 of the Alienation of Land Act, 1981 (Act No. 68 of 1981).

#### **Vesting of ownership of land after permanent closure of municipal road or public place**

63.(1) The ownership of land that formed part of a municipal road or a public place, must, upon the permanent closure of the municipal road or public place –

- (a) vest in the person in whose name the land was registered before the permanent closure of the municipal road or public place;
- (b) vest in a person agreed to in writing between –
  - (i) that person;
  - (ii) the municipality; and
  - (iii) the person in whose name the land was registered before the permanent closure of the municipal road or public place; or
- (c) vest in the municipality, if the municipality has taken reasonable steps to locate the person in whose name the land was registered before the permanent closure of the municipal road or public place without success.

(2) For the purpose of subsection (1)(c), reasonable steps include the publication of a notice in a local newspaper inviting anyone who has an interest in the ownership of the land to contact the municipality by a date specified in the notice, which date may not be earlier than 30 days, excluding public holidays, after the date that the notice is published.

**Lodging of plans and documents with Surveyor-General for the subdivision of a land, consolidation of land or the permanent closure of a municipal road or public place**

**64.(1)** An owner must –

- (a) ensure that all unapproved diagrams, unapproved general plans, plans and other documents, that the Surveyor-General may require for the registration of the subdivision or consolidation of land, establishment of a township, or recording the permanent closure of a municipal road or a public place that are shown as a road or a public place on a general plan are lodged with the Surveyor-General; and
- (b) submit a certified copy of the approved diagram or general plan, to the Municipality within 30 days after the date on which the Surveyor-General has approved the diagram or general plan, if the applicant is a person or an organ of state, other than the Municipality.

(2) A professional land surveyor who lodges unapproved diagrams, unapproved general plans, plans and other documents on behalf of an owner with the Surveyor-General, must include an affidavit in the submission confirming –

- (a) that the decision of the Municipal Planning Approval Authority is authentic and that it was made by a person or body authorised to make the decision; and
- (b) that the layout plan is the layout plan that was approved by the municipal planning approval authority.

**Diagram and general plan for the subdivision of land or consolidation of land**

**65.(1)** If an approval for the subdivision of land involves the creation of less than ten subdivisions, excluding land that will be used for the purpose of constructing roads, the Surveyor-General may approve a diagram for each property, or a general plan for all the land.

(2) If an approval for the subdivision of a land involves the creation of ten or more subdivisions, excluding land that are used for the purpose of constructing roads, the Surveyor-General may not approve a diagram for each property, but must approve a general plan or general plans for the properties.

**Registration of ownership for subdivision of land, consolidated of land or opening of township register**

**66.(1)** A land owner who wishes to register land must lodge with the Registrar of Deeds the diagrams or general plan together with the deeds and other documents that the Registrar of Deeds requires for the registration thereof.

(2) Subject to national legislation, the Registrar of Deeds may not register land in separate ownership, unless the Municipality has issued a certificate stating that the conditions of approval for the subdivision of the land, consolidation of the land, or township establishment that must be complied with before the land may be registered in separate ownership as contemplated in item 1(c)(iv) of Schedule 9, have been complied with.

(3) If the subdivision of land, consolidation of land or township establishment is approved subject to the imposition of a condition of title, the condition of title must be registered against the land by the Registrar of Deeds.

(4) If the subdivision of land, consolidation of land or township establishment is approved subject to the imposition of a condition of title –

- (a) that must be registered against the remainder of the land; and
- (b) the remainder is to be retained by the transferor,

it must be endorsed against the title of the remainder of the land upon the registration of the last portion of land into separate ownership.

**Lodging of deeds, plans and documents with Registrar of Deeds for permanent closure of municipal road or public place**

**67.**(1) An owner must ensure that all diagrams, plans and other documents that the Registrar of Deeds may require to record the permanent closure of a municipal road or a public place are lodged with the Registrar of Deeds.

(2) If a Municipality has determined that the ownership of land that formed part of a municipal road or a public place, will, upon the closure thereof vest in it or in another organ of state –

- (a) it is not necessary for the land to be transferred to the Municipality or the organ of state; and
- (b) subject to national legislation, the Registrar of Deeds must make the necessary entries to give effect to registration of the land in the name of the Municipality or organ of state.

**Lodging of deeds, plans and documents with Registrar of Deeds pursuant to an application for the removal, amendment, or suspension of a restrictive condition of title or servitude and certificate of compliance with certain conditions of approval**

**68.**(1) A land owner must ensure that the deeds and other documents that the Registrar of Deeds may require to record the removal, amendment, or suspension of a restrictive condition of title or servitude are lodged with the Registrar of Deeds.

(2) A person may not apply to the Registrar of Deeds to record the removal, amendment, or suspension of a restrictive condition of title or servitude, unless the Municipality has issued a certificate stating that the conditions of approval that have to be complied with before the condition of title or servitude may be removed, amended or suspended have been complied with.

**Application for an amendment to a Municipal Planning Approval Authority's Record of Decision to correct an error in the wording of the decision, correct a spelling error, update a property description, or update a reference to a law, person, institution, place name or street name**

**69.** An application for an amendment to a Municipal Planning Approval authority's Record of Decision to correct an error in the wording of the decision, correct a spelling error, update a property description, or update a reference to a law, person, institution, place name or street name must follow the process in item 1 of Schedule 6.

**Application for a non-material amendment to a decision on an application or cancellation of municipal planning approval**

**70.** An application for a non-material amendment to a decision on an application for municipal planning approval or cancellation of municipal planning approval must follow the process in item 3 of Schedule 6.

**Cancellation or partial cancellation by Municipality of rights that have not been fully exercised**

**71.**(1) A Municipality may unilaterally initiate the cancellation of –

- (a) a consent that it has granted in terms of a land use scheme;
- (b) municipal planning approval for the development of a land that is situated outside the area of a land use scheme;

- (c) municipal planning approval for the subdivision of land;
  - (d) municipal planning approval for the consolidation of land; and
  - (e) municipal planning approval for the notarial tying of land,
- if the rights have not been fully exercised.

(2) A Municipality may only initiate the unilateral cancellation or partial cancellation of –

- (a) a consent that it has granted in terms of a land use scheme;
- (b) municipal planning approval for the development of a property that is situated outside the area of a land use scheme,

18 months after the date on which the Municipality's consent or approval became effective the applicant may however apply for an extension of time prior to the cancellation as stipulated above.

(3) A Municipality may only initiate the unilateral cancellation or partial cancellation of –

- (a) municipal planning approval for the subdivision of land;
- (b) municipal planning approval for the consolidation of land; and
- (c) municipal planning approval for the notarial tying of land,

five years after the date on which the Municipality's consent or approval became effective the applicant may however apply for an extension of time prior to the cancellation as stipulated above.

(4) A Municipality may not unilaterally initiate the cancellation or partial cancellation of –

- (a) municipal planning approval for the subdivision of land; or
- (b) municipal planning approval for the consolidation of land,

of properties that have been registered in separate ownership by the Registrar of Deeds.

**Process for the cancellation or partial cancellation of rights by Municipality that have not been fully exercised**

72.(1) If an owner fails to fully exercise within the period specified –

- (a) a consent granted in terms of a land use scheme;
- (b) the right to development of land situated outside the area of a land use scheme;
- (c) the right to subdivide a property; or
- (d) the right to consolidate properties;
- (e) the right to notarial tie properties,

the approval or consent shall lapse if the owner has failed to apply and received approval from the Municipality for such extension of time.

(2) A Municipality must notify the Surveyor General and Registrar of Deeds, if it unilaterally cancelled or partially cancelled rights relating to the subdivision, consolidation or notarial tying of properties.

CHAPTER 5

MUNICIPAL PLANNING PROPOSAL BY A MUNICIPALITY

**Municipal Planning proposal by a Municipality**

73.(1) The Municipality may on its own initiative propose –

- (a) to adopt a land use scheme;
- (b) to amend a land use scheme;
- (c) to repeal a land use scheme; and
- (d) a material amendment to its decision to adopt, amend or repeal a land use scheme,

irrespective of who the affected properties belong to.

(2) The Municipality may propose to the Municipal Planning Approval Authority –



- (a) to use land for a purpose or in a manner that requires an application for its consent in terms of the land use scheme;
- (b) to develop land situated outside the area of a land use scheme;
- (c) to subdivide land;
- (d) to consolidate land;
- (e) to establish a township;
- (f) to notarial tie adjacent land;
- (g) to extend a sectional title scheme by adding land to the common property in terms of section 26 of the Sectional titles Act;
- (h) to remove, amend or suspend a restrictive condition of title or a servitude; and
- (i) to cancel its municipal planning approval,

if it is the owner of the land or in the process of acquiring it.

(3) The Municipality may propose a non-material amendment to the Municipal Planning Approval Authority's decision –

- (a) on a proposal contemplated in subsection (1); and
- (b) on a proposal contemplated in subsection (2), if it is the owner of the land or in the process of acquiring it.

#### **Process for municipal planning approval for a proposal by a Municipality**

74. The provisions of Chapter 4 apply to municipal planning approval for a proposal by the Municipality, except –

- (a) a reference to an applicant must be regarded as a reference to the Municipality; and
- (b) a period in which the Municipality must conclude a step in the application process is the maximum period prescribed, inclusive of the maximum time by which that period may be extended.

## CHAPTER 6 APPEALS

#### **Application of this chapter**

75. This Chapter applies, unless the Municipal has authorised a body or institution outside of the municipality, or in a manner regulated in terms of a provincial legislation, to assume the obligations of an appeal authority and that body has its own procedures that must be followed.

#### **Appeal processes**

76.(1) The procedure contemplated in Schedule 10 must be followed for the lodging and hearing of an appeal.

(2) The procedure contemplated in Schedule 11 must be followed for the late lodging of a memorandum of appeal.

(3) The procedure contemplated in Schedule 12 must be followed for –

- (a) an urgent application to confirm that an appeal is invalid; and
- (b) the partial commencement of a decision approving an application for municipal planning approval.

#### **Condonation**

77.(1) A person can apply for condonation for –

- (a) failure to lodge a memorandum of appeal within 30 days of being regarded as having been notified of the Municipality's decision; and
- (b) failure to comply with –
  - (i) the procedure for the lodging and hearing of an appeal contemplated in Schedule 10;
  - (ii) the procedure for the late lodging of a memorandum of appeal contemplated in Schedule 11;
  - (iii) the procedure for an urgent application to confirm that an appeal is invalid contemplated in Schedule 12; and

- (iv) the procedure for an urgent application for the partial commencement of a decision approving an application for municipal planning approval contemplated in Schedule 12.
- (2) If all the other parties to an appeal condoned the failure, the Municipal Planning Appeal Authority must grant condonation.
- (3) If all the other parties to an appeal did not condone the failure, the Municipal Planning Appeal Authority must consider the following matters when it decides whether to grant or refuse condonation –
- (a) the object of the provisions of item 1 of Schedule 10 relating to the lodging of a memorandum of appeal and item 2 of Schedule 10 relating to the lodging of a responding memorandum;
  - (b) whether the Municipality informed the applicant for condonation in writing of his or her rights and obligations;
  - (c) the applicant for condonation's explanation for the failure;
  - (d) whether it was practical to service a document, if an application for condonation is for condonation for failure to serve a document;
  - (e) whether the applicant for condonation is the only appellant, or if there are other appellants that also appealed against the decision of the Municipality on similar grounds; (g) the importance of the appeal;
  - (f) prejudice that may be suffered by the applicant, the applicant for condonation, or any other person, including the public;
  - (g) the applicant for condonation's interest in the outcome of the appeal;
  - (h) the applicant for condonation's prospects of success;
  - (i) the degree of lateness;
  - (j) avoidance of unnecessary delay in the administration of justice;
  - (k) the convenience of the Municipal Planning Appeal Authority; and
  - (l) any other relevant factor.
- (4) The Municipal Planning Appeal Authority can decide an application for condonation –
- (a) when it decides an appeal as contemplated in Schedule 10;
  - (b) when it decides an application for the late lodging of an appeal contemplated in Schedule 11;
  - (c) when it decides an urgent application to confirm that an appeal is invalid contemplated in Schedule 12; or
  - (d) when it decides an application for the partial commencement of a decision approving an application for municipal planning approval contemplated in Schedule 12.

#### **Decision of Municipal Planning Appeal Authority**

**78.(1)** The Municipal Planning Appeal Authority, or an appointed external body or institution, must reach a decision on the outcome of an appeal heard by it within fourteen days ( after the last day of the hearing.

- (2) If the Municipal Planning Appeal Authority is –
- (a) the executive committee of the Municipality;
  - (b) a committee of councillors, if a Municipality does not have an executive committee or executive mayor;
  - (c) a committee of municipal officials; or
  - (d) a body or institution outside of the municipality, or in a manner regulated in terms of a provincial legislation, authorised as the appeal authority,
- an appeal is decided by a majority of the members who have been designated by the chairperson of the Municipal Planning Appeal Authority to hear the appeal.
- (3) The Presiding Officer has a casting vote in the event of an equality of votes.
- (4) The Municipal Planning Appeal Authority may –
- (a) uphold and confirm the decision of the Municipality against which the appeal is brought;

- (b) alter the decision of the Municipality;
- (c) set the decision of the Municipality aside, and
  - (i) replace the decision of the Municipality with its own decision; or
  - (ii) remit the matter to the Municipality for reconsideration in the event that a procedural defect occurred; or
- (d) make an order of costs contemplated in section 84.

(5) The decision on the outcome of the appeal may be given together with any order issued by the Municipal Planning Appeal Authority which is fair and reasonable in the particular circumstances.

(6) The Presiding Officer must sign the decision of the Municipal Planning Appeal Authority and any order made by it.

#### **Reasons for decision of Municipal Planning Appeal Authority**

**79.**(1) The Presiding Officer must prepare written reasons for the decision of the Municipal Planning Appeal Authority within 30 days after the last day of the hearing.

- (2) The reasons for the decision must, among other things –
- (a) summarise the decision of the Municipal Planning Appeal Authority and any order made by it; and
  - (b) in the case of a split decision, summarise the decision and order proposed by the minority and the reasons therefore.

(3) The Presiding Officer must sign the reasons for the Municipal Planning Appeal Authority's decision.

#### **Notification of outcome of appeal**

**80.** The Municipal Planning Appeal Authority Registrar must –

- (a) before the conclusion of an appeal hearing, determine the manner in which the parties must be notified of the decision of the Municipal Planning Appeal Authority; and
- (b) notify the parties of the decision of the Municipal Planning Appeal Authority within seven days after the Municipal Planning Appeal Authority handed down its decision, including the reasons for its decision.

#### **Legal effect of decision of Municipal Planning Appeal Authority**

**81.** A decision of the Municipal Planning Appeal Authority is binding on all parties.

#### **Relationship between appeals in terms of this By-law and appeals in terms of section 62 of the Municipal Systems Act**

**82.** No appeal may be lodged in terms of section 62 of the Municipal Systems Act against a decision taken in terms of this By-law.

#### **Proceedings before Municipal Planning Appeal Authority open to public**

**83.**(1) The Presiding Officer may direct that members of the public be excluded from the proceedings, if he or she is satisfied that evidence to be presented at the hearing may –

- (a) cause a person to suffer unfair prejudice or undue hardship; or
- (b) endanger the life or physical well-being of a person.

(2) Any person who fails to comply with a direction issued in terms of this section is guilty of an offence, and on conviction may be sentenced to a fine or to a period of imprisonment not exceeding one year, or to both the fine and the period of imprisonment.

#### **Costs**

84.(1) The Municipal Planning Appeal Authority may not make any order in terms of which a party in any appeal proceedings is ordered to pay the costs of any other party in those proceedings in prosecuting or opposing an appeal, except as provided for in Schedules 10, Schedule 11 and Schedule 12.

(2) The Presiding Officer must afford the parties an opportunity to make oral or written representations before an order of costs is made.

#### **Offences in connection with proceedings before Municipal Planning Appeal Authority**

85.(1) A person is guilty of an offence, if the person –

- (a) without good reason, and after having been subpoenaed to appear at the proceedings to testify as a witness or to produce a document or other object, fails to attend on the date, time and place specified in the subpoena;
- (b) after having appeared in response to the subpoena, fails to remain in attendance at the venue of those proceedings, until excused by the Presiding Officer;
- (c) without good reason fails to produce a document or object in response to a subpoena;
- (d) wilfully hinders or obstructs the Municipal Planning Appeal Authority in the exercise of its powers;
- (e) disrupts or wilfully interrupts the proceedings;
- (f) insult, disparages or belittles any member of the Municipal Planning Appeal Authority; or
- (g) prejudices or improperly influences the proceedings.

(2) A person is guilty of an offence –

- (a) when obstructing the Municipal Planning Appeal Authority in exercising a power under this By-law by failing, without good reason, to answer, to the best of that person's ability, a lawful question by the Municipal Planning Appeal Authority;
- (b) when obstructing a person who is acting on behalf of the Municipal Planning Appeal Authority; or
- (c) when attempting to exercise a power under this By-law on behalf of the Municipal Planning Appeal Authority, without the necessary authority.

(3) A person convicted of an offence in terms of this section is liable on conviction to a fine not exceeding R10 000.

#### **Municipal Planning Appeal Authority Registrar must keep records relating to appeals**

86.(1) The Municipal Planning Appeal Authority must keep a record of its proceedings.

(2) The Municipal Planning Appeal Authority Registrar must keep a register in which the following particulars are recorded in respect of every appeal:

- (a) the date on which the appeal was lodged;
- (b) the reference number assigned to the appeal;
- (c) the names of –
  - (i) every appellant;
  - (ii) the Municipality against whose decision the appeal is brought; and
  - (iii) every other party to the appeal;
- (d) the names of the members of the Municipal Planning Appeal Authority designated by the Chairperson of the Municipal Planning Appeal Authority to hear the appeal; and
- (e) the decision of the Municipal Planning Appeal Authority, including –
  - (i) whether the decision was unanimous or was the decision of the majority of the members; and
  - (ii) the date of the decision.

(3) A copy of the reasons for every decision of the Municipal Planning Appeal Authority and every ruling given by the Chairperson of the Municipal Planning Appeal Authority must be filed by Municipal Planning Appeal Authority Registrar.

(4) The register and records of the Municipal Planning Appeal Authority Registrar must be open for inspection by members of the public during normal office hours.

## CHAPTER 7 ENFORCEMENT

### *Part 1: Offences, penalties and disconnection of services*

#### **Offences and penalties in relation to municipal planning approval**

**87.(1)** A person who –

- (a) uses land, subdivides land, consolidates land, establishes a township, notarially tying adjacent land or erect buildings on a land without municipal planning approval, if municipal planning approval is required in terms of this By-law;
- (b) uses land, subdivides land, consolidates land, establishes a township, notarially tying adjacent land or erect buildings on land contrary to a provision of a land use scheme;
- (c) uses land, subdivides land, consolidates land, establishes a township, notarially tying adjacent land or erect buildings on land contrary to a restrictive condition of title or servitude;
- (d) uses land, subdivides land, consolidates land, establishes a township, notarially tying adjacent land or erect buildings on land contrary to a Municipality's Record of Decision for municipal planning approval as contemplated in section 54;
- (e) fails to disclose that land is not registrable as contemplated in section 62;
- (f) removes a site notice declaring that an activity on land is unlawful as contemplated in section 98;
- (g) offers or pays a reward for –
  - (i) the written support of an organ of state in support of an application for municipal planning approval or a non-material amendment to Municipality's decision;
  - (ii) the written support of a Traditional Council for an application for municipal planning approval or a non-material amendment to Municipality's decision; or
  - (iii) the approval or refusal of an application for municipal planning approval or a non-material amendment to Municipality's decision;
- (h) requests or accepts a reward for –
  - (i) the written support of an organ of state in support of an application for municipal planning approval or a non-material amendment to Municipality's decision;
  - (ii) the written support of a Traditional Council for an application for municipal planning approval or a non-material amendment to Municipality's decision; or
  - (iii) the approval or refusal of an application for municipal planning approval or a non-material amendment to Municipality's decision,

is guilty of an offence.

(2) An owner who permits land to be used in a manner contemplated in subsection (1)(a) to (d) and who does not cease that use or take reasonable steps to ensure that the use ceases is guilty of an offence.

(3) A person convicted of an offence in terms of this section is liable on conviction to a fine not exceeding R1 000 000 or to imprisonment for a period not exceeding 1 year or to both such a fine and such imprisonment.

(4) A person convicted of an offence under this By-law who, after conviction, continues with the conduct in respect of which he or she was so convicted, shall be guilty of a continuing offence and liable on conviction to a term of imprisonment for a period not exceeding three months or to a fine not exceeding R 10 000 or to both a fine and such imprisonment in respect of each day on which he or she so continues or has continued with such conduct.

(5) The levying of rates in accordance with the use of land as contemplated in section 8(1) of the Municipal Property Rates Act does not render the use of the land lawful for the purposes of this By-law.

#### **Additional penalties**

**88.**(1) When the court convicts a person of an offence contemplated in section 87(1), it may –

- (a) at the written request of the Municipality, summarily enquire into and determine the monetary value of any advantage which that person may have gained as a result of that offence; and
- (b) in addition to the fine or imprisonment contemplated in section 87(2), order an award of damages, compensation or a fine not exceeding the monetary value of any advantage which that person may have gained as a result of that offence.

(2) The court may sentence a person who fails to pay a fine imposed under this section to imprisonment for a period not exceeding one year.

#### **Reduction or disconnection of engineering services to prevent the continuation of activity that constitutes an offence**

**89.**(1) The Municipality must obtain a court order contemplated before it reduces or disconnects engineering services to prevent the continuation of an activity that constitutes an offence contemplated section 87(1)(a)-(d).

(2) The Municipality may reduce or disconnect engineering services to prevent the continuation of an activity that constitutes an offence contemplated in section 87(1)(a)-(d) without a court order contemplated, if irreparable harm will be caused by the illegal activity to land, a building, a structure or the environment.

(3) The Municipality must obtain a court order as soon as possible, after it reduced or disconnected engineering services to prevent irreparable harm to land, a building, a structure or the environment as contemplated in subsection (2).

(4) The Municipality may not disconnect engineering services to prevent the continuation of an activity that constitutes an offence contemplated in section 87(1)(a)-(d), if the land is also used for a lawful activity and it is not possible to disconnect the engineering services serving the unlawful activity without also disconnecting the engineering services serving the lawful activity.

(5) The Municipality may disconnect engineering services to prevent the continuation of an activity that constitutes an offence contemplated in section 87(1)(a)-(d), even if payment for the engineering service is not in arrears.

(6) The right of the Municipality to reduce or disconnect water to prevent the continuation of an activity that constitutes an offence contemplated in section 87(1)(a)-(d) must be regarded as a condition under which water services are provided contemplated in section 21(2)(b)(ii) of the Water Services Act, 1997, (Act No. 108 of 1997).

(7) For the purposes of section 21(5) of the Electricity Regulation Act, 2006 (Act No. 4 of 2006), the use of electricity for an activity that constitutes an offence contemplated in section 87(1)(a)-(d) must be regarded as dishonouring by a customer of the agreement with the licensee.

#### *Part 2: Prosecution*

#### **Lodging of complaint**

**90.**(1) Any person may request the Municipal Planning Enforcement Officer to investigate an alleged offence contemplated in section 88(1).

(2) A written complaint in which it is alleged that a person is committing an offence as contemplated in section 87(1) must be supported by relevant documentation and other evidence.

(3) The Municipal Planning Enforcement Officer must within 7 days from the date of the lodgement of the complaint –

- (a) acknowledge receipt of the complaint, if it contains the complainant's name, address or contact number; and
- (b) invite the person against whom the complaint is lodged to submit a response within 7 days of being notified of the complaint.

(4) The Municipal Planning Enforcement Officer must complete an investigation into the alleged offence contemplated in section 87(1) within 60 days from the date that the complaint was lodged.

(5) The Municipal Planning Enforcement Officer must inform the complainant of the outcome of the investigation, if the complaint contained the complainant's name, address or contact number.

#### **Powers of Municipal Planning Enforcement Officer**

**91.(1)** A Municipal Planning Enforcement Officer may, with the permission of the occupier or owner of the land, and during the municipality's normal business hours, enter upon the land or enter a building for the purposes of ensuring compliance with –

- (a) this By-law;
- (b) the land use scheme;
- (c) a Record of Decision contemplated in section 55 or Municipal Planning Appeal Authority's decision contemplated in section 80; or
- (d) a restrictive condition of title or servitude that may be removed, amended or altered in terms of this By-law.

(2) A Municipal Planning Enforcement Officer may enter upon land or enter a building for the purposes of subsection (1) outside its normal business hours –

- (a) with the permission of the occupier or owner of the land; or
- (b) if entering upon the land or entering a building outside the municipality's normal business hours is essential.

(3) A Municipal Planning Enforcement Officer may be accompanied by an interpreter, a police official or any other person who may be able to assist with the inspection.

(4) A person who controls or manages land must provide the facilities that are reasonably required by the Municipal Planning Enforcement Officer to enable the officer to perform his or her functions effectively and safely.

(5) A person who wilfully obstructs a Municipal Planning Enforcement Officer, or any person lawfully accompanying such officer, from entering upon land or entering a building, is guilty of an offence, and is liable on conviction to a fine not exceeding R10 000.

(6) A Municipal Planning Enforcement Officer must leave the land or building as effectively secured against trespassers as he or she found it, if the owner or occupier is not present.

(7) A Municipal Planning Enforcement Officer may question any person on that land who, in his or her opinion, may be able to furnish information on a matter to which this By-law relates.

(8) A Municipal Planning Enforcement Officer may inspect and take a picture or video footage –

- (a) of any article, substance, or machinery which is or was on the land,
- (b) of any work performed on the land or any condition prevalent on the land.



(9) A Municipal Planning Enforcement Officer may seize any document, record, article, substance, or machinery which, in his or her opinion, is necessary as evidence at the trial of any person charged with an offence under this By-law or the common law.

(10) A Municipal Planning Enforcement Officer may grant a user of a document or record the right to make copies of the book or record before its seizure.

(11) A Municipal Planning Enforcement Officer must issue a receipt to the owner or person in control of document, record, article, substance, or machinery which he or she has seized.

(12) A Municipal Planning Enforcement Officer may direct any person to appear before him or her at such time and place as may be agreed upon and question the person.

#### **Warrant of entry for enforcement purposes**

**92.**(1) A magistrate for the district in which the land is situated may, at the request of the Municipality, issue a warrant to enter upon the land or enter the building if—

- (a) the prior permission of the occupier or owner of land cannot be obtained after reasonable attempts; or
- (b) the purpose of the inspection would be frustrated by the prior knowledge thereof.

(2) A magistrate may only issue a warrant if the magistrate is satisfied that there are reasonable grounds for suspecting that any activity that is contrary to the provisions of this By-law or the Municipality's land use scheme, has been or is about to be carried out on that land or building.

(3) A warrant authorises the Municipality to enter upon the land or to enter the building on one occasion only, and that entry must occur –

- (a) within one month of the date on which the warrant was issued; and
- (b) at a reasonable hour, except where the warrant was issued on the grounds of urgency.

#### **Observance of confidentiality pertaining to entry for enforcement purposes**

**93.**(1) A Municipal Planning Enforcement Officer who has entered upon land or entered a building for the purposes of ensuring compliance with this By-law or the Municipality's land use scheme, and who has gained knowledge of any information or matter relating to another person's private or business affairs in the process, must treat that information or matter as confidential and may not disclose it to any other person.

(2) A person is guilty of an offence and liable on conviction to a fine or to a period of imprisonment not exceeding one year, or both, if that person subsequently discloses to any other person trade secrets or any privileged information obtained whilst entering upon land or entering a building for the purposes of ensuring compliance with this By-law or the Municipality's land use scheme, except –

- (a) if the disclosure was made for the purposes of enforcing the Act or the Municipality's land use scheme; or
- (b) if the disclosure was ordered by a competent court or is required under any law.

#### **Presumption that member of the managing body of a corporate body or partner in a partnership committed activity that constitutes an offence**

**94.** A person is personally guilty of an offence contemplated in this By-law if –

- (a) the offence was committed by –
  - (i) a corporate body established in terms of any law; or
  - (ii) a partnership;
- (b) the person was a member of the board, executive committee, close corporation or other managing body of the corporate body or the partnership at the time that the offence was committed; and
- (c) the person failed to take reasonable steps to prevent the offence.

**Failure by land owner's association, body corporate or share block company to execute obligation in terms of condition of approval**

**95.** If a land owner's association, a body corporate established in terms of section 36(1) of the Sectional Titles Act, or a share block company contemplated in section 1 of the Share Blocks Control Act, fails to execute an obligation imposed on it in terms of a condition of approval contemplated in section 54(6) or by the Municipal Planning Appeal Authority, the Municipality may rectify the failure and recover the cost thereof from the members of the land owners association, body corporate or shareholders of the share block company.

**Relief by court**

**96.**(1) If the Municipality has instituted proceedings against a person for an offence contemplated in section 87(1) it may simultaneously apply to a court for appropriate relief.

(2) A court may grant any appropriate relief, including –

- (a) a declaration of rights;
- (b) an order or an interdict preventing a person from –
  - (i) using land, subdividing land, consolidating land, establishing a township, notarially tying adjacent land or erecting buildings on land without municipal planning approval, if municipal planning approval is required in terms of this By-law;
  - (ii) using land, subdividing land, consolidating land, establishing a township, notarially tying adjacent land or erecting buildings on land contrary to a provision of a land use scheme;
  - (iii) using land, subdividing land, consolidating land, establishing a township, notarially tying adjacent land or erecting buildings on land contrary to a restrictive condition of title or servitude; or
  - (iv) using land, subdividing land, consolidating land, establishing a township, notarially tying adjacent land or erecting buildings on land contrary to a Municipality's decision for municipal planning approval as contemplated in section 54 or the Municipal Planning Appeal Authority's decision contemplated in section 79; or
  - (v) failing to disclose that land is not registrable as contemplated in section 62;
- (c) an order to reduce or disconnect engineering services;
- (d) an order to demolish, remove or alter any building, structure or work illegally erected or constructed;
- (e) an order to rehabilitate the land concerned; or
- (f) any other appropriate preventative or remedial measure.

**Relationship between remedies provided for in this By-law and other statutory and common law remedies**

**97.** The remedies provided for in this By-law are in addition to any other statutory or common law criminal or civil remedies that a Municipality or a person may have at their disposal.

**Display of notice on land that activity is unlawful**

**98.** The Municipality must display a notice on the land, if it obtained a temporary or final interdict to prevent use of land or erection buildings contrary to this By-law, a land use scheme or a restrictive condition of title or servitude registered against the land, stating that –

- (a) the activity identified in the notice is unlawful;
- (b) a temporary or final interdict has been obtained to prevent the activity;
- (c) that any person who continues with the activity will be guilty of an offence; and
- (d) that any person who continues with the activity is liable on conviction to a fine not exceeding R1 000 000 or to imprisonment for a period not exceeding 1 year or to both such a fine and such imprisonment.

**Persons who may approach High Court for enforcement of rights granted by Act, a land use scheme adopted in terms of this By-law or municipal planning approval in terms of this By-law**

99.(1) A person who alleges that a right granted by this By-law, a land use scheme adopted in terms of this By-law, or an approval in terms of this By-law has been infringed or is threatened by another person or an organ of state, may approach the High Court for relief, in the event that the person is acting –

- (a) in his or her own interest;
- (b) on behalf of another person who cannot act in his or her own name;
- (c) as a member of, or in the interest of, a group or category of persons;
- (d) on behalf of an association and in the interest of its members; or
- (e) in the public interest.

*Part 3: Subsequent application for municipal planning approval*

**Subsequent application for municipal planning approval**

100.(1) A person may make an application for municipal planning approval contemplated in section 46, despite –

- (a) having committed an offence contemplated in section 87(1); or
- (b) a court order contemplated in section 96(2).

(2) If a Municipality approves a subsequent application for municipal planning approval, it must impose a condition –

- (a) that the applicant must, within 30 days after notice of approval was served, pay to the Municipality as a civil penalty an amount, not less than 5% and not more than 100%, of the value of any building, construction, engineering, mining or other operation, illegally performed to which the subsequent application for municipal planning approval relates; and
- (b) that the approval lapses if, upon expiry of the period referred to in paragraph (a), the amount of the civil penalty has not been paid in full.

(3) The Municipality may waive the civil penalty for failing to obtain its prior approval in respect of a public benefit organisation registered in terms of section 30 of the Income Tax Act, 1962 (Act No. 58 of 1962).

*Part 4: Offence and misconduct by official approving the use of land or erection buildings or contrary to the Act, a land use scheme or a restrictive condition of title or servitude registered against land*

**Offence and misconduct by official employed by organ of state who approves the erection of buildings or use of land without prior approval in terms of the Act**

101.(1) An official is guilty of an offence and misconduct –

- (a) when authorising the use of land, subdivision of land, consolidation of land, the establishment of a township, notarially tying adjacent land or erection of buildings on land without municipal planning approval, if municipal planning approval is required in terms of this By-law;
- (b) when authorising the use of land, subdivision of land, consolidation of land, the establishment of a township, notarially tying adjacent land or erection of buildings on land contrary to a provision of a land use scheme;
- (c) when authorising the use of land, subdivision of land, consolidation of land, the establishment of a township, notarially tying adjacent land or erection of buildings on land contrary to a Municipality's decision for municipal planning approval as contemplated in section 54 or Municipal Planning Appeal Authority's decision contemplated in section 78;
- (d) when authorising the use of land, subdivision of land, consolidation of land, the establishment of a township, notarially tying adjacent land or erection of buildings on land contrary to a restrictive condition of title or servitude; or
- (e) if the official certified that a condition of approval for municipal planning approval has been complied with, when it has not.

(2) An official is guilty of an offence in terms of this section, irrespective of whether or not the official was aware that prior approval is required for the erection of buildings in terms of this By-law.

(3) An official who is guilty of an offence in terms of **this** section is liable on conviction to a fine not exceeding R1 000 000 or to imprisonment for a period not exceeding 1 year or to both such a fine and such imprisonment.

(4) An official who is guilty of misconduct under this section may be disciplined in accordance with the disciplinary code of the person's employer or the official's profession.

(5) It is a defence for an official charged in terms of this section if it can be proven that the official acted in an emergency to save human life, property or the environment.

**Offence by owner for failure to lodge diagrams, plans and documents with the Surveyor-General after cancellation or partial cancellation of municipal planning approval for subdivision or consolidation of land or township establishment**

**102.**(1) An owner is guilty of an offence, if the owner fails to ensure that diagrams, plans and other documents that the Surveyor-General required for the cancellation or partial cancellation of an approved diagram or general plan for the subdivision or consolidation of land or township establishment are lodged with the Surveyor-General, within six months after the Municipality cancelled or partial cancelled its municipal planning approval.

(2) An owner who is guilty of an offence in terms of this section is liable on conviction to a fine not exceeding R1 000 000 to imprisonment for a period not exceeding 1 year or to both such a fine and such imprisonment.

**Offence by owner for failure to lodge deeds, plans and documents with Registrar of Deeds after cancellation or partial cancellation of municipal planning approval for subdivision or consolidation of land or township establishment**

**103.**(1) An owner is guilty of an offence, if the owner fails to ensure that all deeds, plans and other documents that the Registrar of Deeds required to update the records of the Registrar of Deeds that are affected by the cancellation or partial cancellation of a municipal planning approval for the subdivision or consolidation of land or township establishment are lodged with the Registrar of Deeds, within three months after the Surveyor-General updated the records of the Office of the Surveyor-General to reflect the partial cancellation or cancellation of municipal planning approval.

(2) An owner who is guilty of an offence in terms of this section is liable on conviction to a fine not exceeding R1 000 000 or to imprisonment for a period not exceeding 1 year or to both such a fine and such imprisonment.

CHAPTER 8  
COMPENSATION

**Compensation arising from a proposal by a Municipality to zone a privately-owned land for a purpose which makes it impossible to develop any part thereof**

**104.**(1) If the Municipality zones land on its own accord for a purpose that makes it impossible for the land owner to develop any part thereof, the land owner may claim compensation from the Municipality –

- (a) within three years after the effective date of the Municipality's decision; and
- (b) to the extent to which the owner has not already received compensation for the loss of the use of the land.

(2) The Municipality may amend a provision of a land use scheme which prevents an owner from developing any part of his or her land, within six months after the owner has lodged a claim for compensation, in order to avoid being liable for payment of compensation.

(3) When the Municipality has compensated an owner of land under this section, it must take transfer of the land concerned.

**Compensation arising from removal, amendment or suspension of a condition of title**

**105.(1)** A person who has suffered any loss or damage, or whose land or real right in land has been adversely affected as a result of the removal, amendment or alteration of a condition of title in terms of this By-law, may claim compensation from the person who, at the time of the removal, amendment or suspension of the condition of title, was the owner of the other land that was burdened by the condition of title.

(2) A claim for compensation is limited to the extent to which the claimant has not already received compensation, and must be instituted within three years after the date of the alteration, suspension or deletion.

**Compensation arising from permanent closure of municipal road or public place by Municipality**

**106.(1)** Any owner of land, who has suffered a loss or damage due to the closure of a municipal road or a public place, may claim compensation from a Municipality.

(2) A claim for compensation –

- (a) is limited to the extent to which the claimant has not already received compensation; and
- (b) must be instituted within a period of three years after the date of the closure of the municipal road or public place.

**Amount of compensation**

**107.(1)** The amount of compensation must be agreed upon between –

- (a) the claimant and the owner of the land for the benefit of which the restrictive condition of title or servitude was altered, suspended or deleted; or
- (b) the claimant and the Municipality for any other claim in terms of this Chapter.

(2) In the event that the parties fail to conclude an agreement for compensation within one year, a court may determine the amount thereof.

CHAPTER 9  
SERVICE OF DOCUMENTS

**Service of documents**

**108.(1)** Any document that needs to be served, on any person or body, other than the Municipal Planning Registrar and Municipal Planning Appeal Authority Registrar, may be served –

- (a) by delivering the document by hand to the person;
- (b) by delivering the document by hand to a person who apparently is over the age of sixteen years and apparently resides or works at the physical address of the person;
- (c) by successful electronic transmission of the document to the e-mail address or telefax number of the person;
- (d) by sending the document by registered post or signature on delivery mail to the person's postal address; or
- (e) by affixing a copy of the document on the outer or principal door of the recipient's residence or place of business.

(2) Service of a document is not invalid by virtue of an intended recipient not receiving a document, if –

- (a) the document was hand delivered to a person who apparently is over the age of sixteen years at a valid physical address of the intended recipient;
- (b) the document was posted by registered mail or signature on delivery mail to a valid postal address of the intended recipient; or

(d) a copy of the document was affixed on the outer or principal door of at a valid residence or place of business of the recipient.

(3) A notice to anyone who is a signatory to a joint petition or group representation, may be given to the –

(a) authorised representative of the signatories if the petition or representation is lodged by a person claiming to be the authorised representative; or

(b) person whose name appears first on the document, if no person claims to be the authorised representative of the signatories.

(4) A notice to a signatory to a joint petition or group representation constitutes notice to each person named in the joint petition or group representation.

#### **Service of documents on Municipal Planning Registrar**

**109.** Any document that needs to be served on the Municipal Planning Registrar may be served –

(a) by delivering the document by hand to the Municipal Planning Registrar or a Deputy Municipal Planning Registrar;

(b) by successful electronic transmission of the document –

(i) to the e-mail address or telefax number of the Municipal Planning Registrar; or

(ii) to the e-mail address or telefax number of the Municipal Manager; or

(c) by sending the document by registered post or signature on delivery mail –

(i) to the postal address of the Municipal Planning Registrar; or

(ii) to the postal address of the Municipal Manager.

#### **Service of documents on Municipal Planning Appeal Authority Registrar**

**110.** Any document that needs to be served on the Municipal Planning Appeal Authority Registrar must be served –

(a) by delivering the document by hand to the Municipal Planning Appeal Authority Registrar or a Deputy Municipal Planning Appeal Tribunal Registrar; or

(b) by successful electronic transmission of the document –

(i) to the e-mail address or telefax number of the Municipal Planning Appeal Authority Registrar; or

(ii) to the e-mail address or telefax number of the Municipal Manager.

#### **Date of service of document**

**111.(1)** If a document has been served by delivering the document by hand to the addressee the date on which the document was delivered must be regarded as the date of service of the document.

(2) If a document has been served on a person who apparently is over the age of sixteen years, service must be regarded as having been effected within 14 days of delivery.

(3) If a document has been served by successful electronic transmission of the document to the e-mail address or telefax number of the addressee, the date on which the document was successfully transmitted must be regarded as the date of service of the document.

(4) If a document has been served by registered post or signature on delivery mail, service must be regarded as having been effected within 21 days of posting, irrespective of when or if the mail has been collected.

## CHAPTER 10

### DELEGATIONS AND AGENCY AGREEMENTS

#### **Agency agreement between municipalities for performance of functions in terms of Act**

**112.(1)** The Municipality may, after it has applied the criteria contemplated in section 78 of the Municipal Systems Act, enter into an agreement with one or more other municipalities, including the District Municipality, in terms of which the latter is to exercise, as the agent of the Municipality, any of its powers in terms of this By-law.

(2) An agency agreement must clearly specify the powers assigned to the agent municipality and the terms and conditions subject to which the powers must be exercised.

(3) A power exercised by an agent municipality in terms of an agency agreement must be regarded as a power exercised by the Municipality.

(4) The Municipal Manager must keep copies of agency agreements between municipalities for performance of functions in terms of this Bylaw.

#### **Agency agreement with traditional council**

**113.(1)** The Municipality may enter into an agreement with a traditional council in terms of which the latter is to exercise, as the agent of the Municipality, any of its powers in terms of this By-law, except –

- (a) a power which requires the person exercising it to have a specific qualification and registration with a profession's controlling body; and
- (b) the power to decide an application for municipal planning approval.

(2) An agency agreement must clearly specify the powers assigned to the traditional council and the terms and conditions subject to which the powers must be exercised.

(3) A power exercised by a traditional council in terms of an agency agreement must be regarded as a power exercised by the Municipality.

(4) The Municipal Manager must keep copies of agency agreements between the Municipality and a traditional council for performance of functions in terms of this By-law.

#### **Delegations by Municipality**

**114.(1)** The Municipal Council may not delegate the following powers –

- (a) the power to decide an application for municipal planning approval for –
  - (i) the adoption of a land use scheme;
  - (ii) an amendment to a land use scheme that requires an amendment to the land use scheme clauses;
  - (iii) the repeal of a land use scheme; or
  - (iv) a material change to the Municipal Council's decision to adopt a land use scheme or to amend the land use scheme clauses.
- (b) the appointment of members of the Municipal Planning Tribunal;
- (c) the determination of the conditions subject to which a member of the Municipal Planning Tribunal holds office;
- (d) the removal of a member of the Municipal Planning Tribunal;

(2) A power conferred on –

- (a) a Municipal Planning Tribunal;
- (b) Chairperson of a Municipal Planning Tribunal;
- (c) Presiding Officer appointed by the Chairperson of a Municipal Planning Tribunal;
- (d) a member of a Municipal Planning Tribunal who is a Registered Planner member, attorney or advocate;
- (f) Tribunal Registrar; or
- (g) Municipal Planning Authorised Officer;

may not be delegated, unless the Act provides expressly otherwise.



(3) A Municipality may delegate any power conferred on it in terms this By-law, other than the powers contemplated in subsections (1) and (2) –

- (a) to a committee of the Municipality established in terms of sections 60(1)(a), 61(2), 71 or 79(1)(a) of the Municipal Structures Act; or
- (b) to an official employed by the Municipality.

(4) A power or duty may –

- (a) be delegated to more than one functionary;
- (b) be delegated to a named person or the holder of a specific office or position;
- (c) be delegated subject to any conditions or limitations that the Municipality considers necessary; and
- (d) at any time be withdrawn or amended in writing by the Municipal Council.

(5) A delegation does not –

- (a) prevent the Municipal Council from exercising that power or performing the duty; or
- (b) relieve the Municipal Council from being accountable for the exercise of the power or the performance of the duty.

(6) An act performed by a delegated authority has the same force as if it had been done by the Municipal Council.

(7) An act performed by a delegated authority, which was done within the scope of the delegation, remains in force and is not invalidated by reason of –

- (a) the Municipal Council electing afterwards to exercise that power or performing the function or duty; or
- (b) a later amendment or withdrawal of a delegation.

(8) A delegation in terms of this section –

- (a) must be in writing;
- (b) must include the following details –
  - (i) the matter being delegated; and
  - (ii) the conditions subject to which the delegation is made.

(9) The Municipal Council may at any time amend the terms of a delegation, or revoke a delegation made in terms of this section.

(10) A Municipal Manager must keep an updated record of all delegations in terms of this By-law.

(11) Any act done in terms of a power conferred on the Municipality in terms of this By-law that is exercised without the necessary authority is voidable.

## CHAPTER 11

### KEEPING OF RECORDS AND ACCESS TO INFORMATION

#### **Record of a land use scheme**

**115.** The Municipality's land use scheme clauses and map must be updated on 30 January and 1 July each year to show amendments to the land use scheme that have been made during the preceding six months.

#### **Record of applications for municipal planning approval**

**116.(1)** The Municipality must keep a register of all applications for municipal planning approval.

(2) The Municipality must keep copies of all documents to which the public has a right of access contemplated section 120 and 122.

**Notice of approval of sectional title plan, diagram and general plan**

117. The Surveyor-General must notify the Municipality in writing within 14 days of the approval by the Surveyor-General of the following plans –

- (a) a sectional plan in terms of section 7(4) of the Sectional Titles Act;
- (b) a sectional plan for the subdivision or consolidation of a section in terms of section 21(3) of the Sectional Titles Act;
- (c) a sectional plan for the extension of a section in terms of section 24(4) of the Sectional Titles Act;
- (d) a sectional plan for the extension of a scheme by the addition of sections and exclusive areas in terms of section 25(8) of the Sectional Titles Act;
- (e) a diagram or general plan approved in terms of section 6(1)(b) of the Land Survey Act;
- (f) a correction of a registered diagram that affects the extent of land in terms of section 36 of the Land Survey Act; or
- (g) an alteration or amendment of a general plan that affects the extent land in terms of section 37 of the Land Survey Act.

**Notice of allocation of land in terms of the customary law**

118.(1) A traditional council must notify a Municipality in writing within 14 days of –

- (a) any allocation of land in terms of customary law; and
- (b) any re-allocation of land in terms of customary law.

(2) A traditional council must provide a Municipality with the contact details of the person to whom the land has been allocated or re-allocated.

**Access to information held by Municipal Planning Registrar**

119. The following records that are held by the Municipal Planning Registrar must be regarded as records that are automatically available as contemplated in section 15 of the Promotion of Access to Information Act –

- (a) the land use scheme contemplated in section 40(1);
- (b) an application for municipal planning approval contemplated in section 46 or municipal planning proposal by a Municipality contemplated in section 73;
- (c) proof that an applicant did give notice of an application for municipal planning approval contemplated in item 11(1) of Schedule 4;
- (d) comments received by the Municipality in response to an invitation to comment on an application for municipal planning approval contemplated in item 11(1) of Schedule 4;
- (e) the Municipal Planning Registrar's assessment of compliance of an application for municipal planning approval with the application process contemplated in item 13(2)(d) of Schedule 4;
- (f) the assessment and recommendation on an application for municipal planning approval contemplated in item 16(2) of Schedule 4;
- (g) the Municipal Planning Tribunal's recommendation on an application for municipal planning approval, if the application is an application–
  - (i) for the adoption of a land use scheme;
  - (ii) for an amendment to a land use scheme that requires an amendment to the land use scheme clauses;
  - (iii) for the repeal of a land use scheme; or
  - (iv) for a material change to a Municipal Council's decision to adopt a land use scheme or to amend the land use scheme clauses,contemplated in item 18 of Schedule 4;
- (h) the Municipal Planning Approval Authority's Record of Decision on an application for municipal planning contemplated in section 55; and
- (i) an applicant's waiver of the right to appeal against the Municipal Planning Approval Authority's decision on an application for municipal planning contemplated in section 58(a)(iii).

**Access to information held by Municipal Planning Appeal Authority Registrar**

**120.** The following records that are held by the Municipal Planning Appeal Authority Registrar must be regarded as records that are automatically available as contemplated in section 15 of the Promotion of Access to Information Act-

- (a) a memorandum of appeal contemplated in item 1(1) of Schedule 10;
  - (b) a responding memorandum contemplated in item 2(1) of Schedule 10;
  - (c) a withdrawal of an appeal contemplated in item 4(1) of Schedule 10;
  - (d) a withdrawal of a opposition to an appeal contemplated in item 4(2) of Schedule 10;
  - (e) a subpoena requesting a person to testify or produce a document at a site inspection or an appeal hearing contemplated in item 6(1) of Schedule 10;
  - (f) a subpoena requesting a person to lodge a document with the Municipal Planning Appeal Authority Registrar contemplated in item 7(1) of Schedule 10;
  - (g) the collated appeal documents contemplated in item 9(3) of Schedule 10;
  - (h) a notice of a site inspection contemplated in item 12(4) of Schedule 10;
  - (i) a notice of an appeal hearing contemplated in item 13(1) of Schedule 10;
  - (j) an application for the late lodging of a memorandum of appeal contemplated in item 1 of Schedule 11;
  - (k) opposition to a late appeal contemplated in item 2 of Schedule 11;
  - (l) a decision on an application for the late lodging of a memorandum of appeal contemplated in item 4 of Schedule 11;
  - (m) an urgent application to confirm that an appeal is invalid or for the partial commencement of a decision approving an application for municipal planning approval contemplated in item 1 of Schedule 12;
  - (n) opposition to an urgent application to confirm that an appeal is invalid or for the partial commencement of a decision approving an application for municipal planning approval contemplated in item 2 of Schedule 12;
  - (o) a decision on an urgent application to confirm that an appeal is invalid or for the partial commencement of a decision approving an application for municipal planning approval contemplated in item 5 of Schedule 12;
  - (p) a decision of the Municipal Planning Appeal Authority contemplated in section 78(4);
  - (q) written reasons for a decision of the Municipal Planning Appeal Authority contemplated in section 79(1);
- and
- (r) a register of appeals contemplated in section 86(2).

**Access to information held by Municipal Manager**

**121.(1)** The following records that are held by a Municipal Manager must be regarded as records that are automatically available as contemplated in section 15 of the Promotion of Access to Information Act –

- (a) a register of the interests of members of the Municipal Planning Approval Authority, Municipal Planning Appeal Authority and the Municipal Planning Enforcement Authority contemplated in section 33(3);
- (b) an agency agreement for performance of functions in terms of this By-law in terms of section 112(4); and
- (c) an updated record of all delegations in terms of this By-law contemplated in section 114(10).

CHAPTER 12  
GENERAL PROVISIONS

**Declaration of land as land for the settlement in an unstructured manner by a traditional community or indigent households**

**122.(1)** The Municipality may declare land as land for the settlement in an unstructured manner by a traditional community or indigent households, if –

- (a) the land is occupied or earmarked for occupation by three or more households;
- (b) the households are settled on the land or will be settled on it in an unstructured manner;
- (c) the majority of the households that are settled on the land or will be settled on it will not be able to afford to comply with the application process contemplated in Schedule 4; and

(d) the Municipality has designated the land in its Spatial Development Framework as land to which shortened land use development procedures apply as contemplated in section 21(l)(ii) of the Spatial Planning and Land Use Management Act.

(2) The Municipality must map land declared as land for the settlement in an unstructured manner by a traditional community or indigent households.

(3) The Municipality must publish on its website –

(a) its decision declare land as land for the settlement in an unstructured manner by a traditional community or indigent households; and

(b) mapping showing land that it has declared as land for the settlement in an unstructured manner by a traditional community or indigent households.

#### **Calculation of number of days**

**123.**(1) If this By-law prescribes a period for performing an action, the number of days must be calculated by excluding the first day, and by including the last day, unless the last day happens to fall on a Saturday, Sunday or public holiday, in which case the first work day immediately following the Saturday, Sunday or Public holidays must be regarded as the last day of the period.

(2) Days that a Municipality is officially in recess must be excluded from the period in which a Municipality must perform an action in terms of this By-law, if –

(a) a Municipality did not delegate the power to perform the action; and

(b) the action must be performed in 120 days or less.

#### **Effect of change of ownership of land to which an application for municipal planning approval relates**

**124.**(1) If a land, which is the subject of an application for municipal planning approval, is transferred to a new owner, the new owner may continue with the application as the legal successor-in-title of the previous owner.

(2) A new owner must inform the Municipality in writing that he or she wishes to continue with an application for municipal planning approval and provide the Municipality with his or her contact details.

#### **Ceding of rights associated with a person who commented on an application for municipal planning approval to new land owner**

**125.**(1) An owner who commented on an application for municipal planning approval by the closing date stated in the invitation contemplated in item 2(f) of Schedule 5 may, in writing, cede the rights conferred on a person who commented on an application to the new owner of his or her land.

(2) The new owner must provide the applicant and Municipality with a copy of the ceded rights and his or her contact details.

#### **Application for leave to intervene in application for municipal planning approval or appeal**

**126.**(1) An person may apply in writing for leave to intervene in an existing application for municipal planning approval before the Municipal Planning Approval Authority or the Municipal Planning Appeal Authority.

(2) The Municipal Planning Approval Authority or the Municipal Planning Appeal Authority must consider the following matters when it decides an application for leave to intervene –

(a) whether public consultation was required for the application for municipal planning approval;

(b) whether the applicant for intervention was given notice of the application for municipal planning approval;

(c) the applicant for intervention's motivation for the request to intervene;

- (d) the written consent of all the other parties to the application for municipal planning approval or appeal to agree to the party intervening, if they did consent to the party intervening;
- (e) prejudice that may be suffered by the applicant or any other person, including the public;
- (f) the applicant for intervention's prospects of success;
- (g) avoidance of unnecessary delay in the administration of justice;
- (h) the convenience of the Municipal Planning Approval Authority or Municipal Planning Appeal Authority;
- (i) if a party applies to intervene in an application for municipal planning approval, whether the applicant for intervention is the only person who wishes to comment on the application, or if there are other persons who also made similar comments on the application;
- (j) if a party applies to intervene in an appeal –
  - (i) whether the applicant for intervention is the only person who wishes to appeal against the decision of the Municipal Planning Approval Authority, or if there are other appellants that also appealed against the decision on similar grounds;
  - (ii) the importance of the appeal;
  - (iii) the applicant for intervention's interest in the outcome of the appeal; and
- (k) any other relevant factor.

- (3) The Municipal Planning Appeal Authority or Municipal Planning Appeal Authority must with reason –
- (a) approve; or
  - (b) refuse,

an application for leave to intervene.

(4) The Municipal Planning Appeal Authority or the Municipal Planning Appeal Authority may limit a person who applied for intervention's participation to the issues in which the person's interest has been established in its decision to grant leave to intervene.

(5) If a person was granted leave to intervene in an application for municipal planning approval, the person must submit written comment on the application to the Municipal Planning Approval Authority in the manner and by the date determined by the Municipality in its decision to grant leave to intervene.

(6) If a person was granted leave to intervene in an appeal, the person must participate in the appeal proceedings in the manner determined by the Municipal Planning Appeal Authority in its decision to grant leave to intervene.

(7) A person who was granted leave to intervene in an application for municipal planning approval must be regarded as a person who commented on the application when the public was consulted, irrespective of whether or not public consultation was required for the application.

#### **Transitional arrangements and savings**

**127.** Schedule 13 applies to the transition from the old legislative order to the new legislative order.

#### **Short title and commencement**

**128.** *This By-law is called the Hibiscus Coast Municipality Planning and Land Use Management By-law, 2015, and comes into operation on a date to be determined by the Municipal Manager by notice in the Gazette.*

This Bylaw is called the Hibiscus Coast Municipal Planning and Land Use Management Bylaw, 2015, and comes into operation on the date of this gazette.

## SCHEDULE 1

## MATTERS THAT MUST BE ADDRESSED IN AN AGREEMENT TO ESTABLISH A JOINT MUNICIPAL PLANNING TRIBUNAL

*(Section 8(5))***Matters that must be addressed in an agreement to establish a Joint Municipal Planning Tribunal**

1. An agreement between the Municipal Council and any other municipalities to establish a Joint Municipal Planning Tribunal should at least provide for the following –

- (a) the names of the participating municipalities;
- (b) the rights, obligations and responsibilities of each of the participating municipalities;
- (c) how the Joint Municipal Planning Tribunal will be funded;
- (d) how Municipal Planning Registrars and Deputy Municipal Planning Registrars will be appointed and function;
- (e) how the following functionaries will be elected –
  - (i) the Municipal Planning Tribunal members;
  - (ii) the Chairperson of the Municipal Planning Tribunal;
  - (iii) the Deputy Chairperson of the Municipal Planning Tribunal;
- (f) how the participating municipalities will publish legal notices, including –
  - (i) the notice calling for the persons to serve on the Joint Municipal Planning Tribunal;
  - (ii) the notice confirming the appointment of the members of the Joint Municipal Planning Tribunal;
- (g) how and where records will be kept, including –
  - (i) a register of applications for municipal planning approval decided by the Joint Municipal Planning Tribunal in terms of section 116(1);
  - (ii) documents to which the public has a right of access in terms of sections 120 to 122; and
  - (iii) a register of interests disclosed by members of the Joint Municipal Planning Tribunal, Municipal Planning Registrars and Deputy Municipal Planning Registrars in terms of section 33(3);
- (h) how application fees will be determined and managed;
- (i) where applications for municipal planning approval must be lodged;
- (j) how a participating Municipality will be informed that an appeal against a decision for a development in its area has been lodged with the Municipal Planning Appeal Authority Registrar;

**RAY NKONYENI** MUNICIPAL PLANNING AND LAND USE MANAGEMENT BYLAW

- (k) the administrative support and office accommodation for the Joint Municipal Planning Tribunal, if necessary; and
- (l) the legal implications of the withdrawal of a participating Municipality from the Joint Municipal Planning Tribunal.



SCHEDULE 2  
CATEGORISATION OF APPLICATIONS FOR DECISION BY THE MUNICIPAL PLANNING APPROVAL  
AUTHORITY  
(Section 22(1))

**Applications for municipal planning approval that may be decided by a Municipal Planning Authorised Officer**

1.(1) A Municipal Planning Authorised Officer may decide the following applications for municipal planning approval –

- (a) the granting of consent in terms of land use scheme for the relaxation of a development control, including spaces around buildings where no public comment has been received
- (b) *the granting of consent in terms of land use scheme* where an applicant was exempt from the full consent process in terms of a land use scheme
- (c) the subdivision and consolidation of land –
  - (i) that does not involve a change of land use; and
  - (ii) of which the end result is the creation of no more than five new properties (including the Remainder), excluding properties used exclusively for the accommodation of roads or other engineering services
- (d) the subdivision and consolidation of land exclusively for the purpose of accommodating engineering services;
- (e) Subsequent phasing of an approved layout plan for the subdivision or consolidation of land approved by a municipal planning official.
- (f) the removal, amendment or suspension of a restrictive condition of title **and land** –
  - (i) that has been imposed in terms of this By-law or a repealed municipal planning law; or
  - (ii) that has not been imposed in terms of these By-Laws or a repealed municipal planning law, but is accompanied by the written approval of the person or entity in whose favour the condition is registered;
- (g) an amendment to an application in terms of paragraphs (a) to (f), prior to the approval thereof by the Municipal Planning Authorised Officer;
- (h) a correction to a decision of a Municipal Planning Authorised Officer on an application in terms of paragraphs (a) to (f) to correct an error in the wording of the decision, correct a spelling error, update land description, or update a reference to a law, person, institution, place name or street name; and
- (f) a non-material amendment to a Municipal Planning Authorised Officer's decision on an application in terms of paragraphs (a) to (f).

**Applications for municipal planning approval that must be decided by the Chairperson of a Municipal Planning Tribunal or a tribunal member designated by the Chairperson**

2.(1) The Chairperson of a Municipal Planning Tribunal must decide an application for municipal planning approval for –

- (a) an amendment to an application in terms of paragraphs (a) to (l) of item 3, prior to the approval thereof by the Municipal Planning Tribunal;
- (b) a correction to a decision of a Municipal Planning Tribunal on an application in terms of paragraphs (a) to (l) of Item 3 to correct an error in the wording of the decision, correct a spelling error, update land description, or update a reference to a law, person, institution, place name or street name.

(2) The Chairperson of a Municipal Planning Tribunal may designate another member of the Tribunal to decide an application for municipal planning approval for a correction to a decision of a Municipal Planning Tribunal on an application in terms of paragraphs (a) to (l) of Item 3 to correct an error in the wording of the decision, correct a spelling error, update land description, or update a reference to a law, person, institution, place name or street name.

**Applications for municipal planning approval that must be decided by the Municipal Planning Tribunal****3. The Municipal Planning Tribunal must decide the following applications for municipal planning approval –**

- (a) the zoning or rezoning of land in accordance with an existing zone;
- (b) the granting of consent in terms of land use scheme for land use where public comment has been received;
- (c) approval for a development situated outside the area of land use scheme;
- (d) Subdivision and consolidation of land that involves a change of land use OR of which the end result is the creation of more than five properties (including the Remainder), excluding properties used exclusively for the accommodation of roads or other engineering services;
- (e) Township establishment (the creation of 50 or more erven);
- (f) the notarial tying of adjacent properties;
- (g) the extension of a sectional title scheme by the addition of land to common land in terms of section 26 of the Sectional Titles Act;
- (h) subsequent phasing of an approved layout plan for the subdivision or consolidation of land approved by the Municipal Planning Tribunal;
- (i) the removal, amendment or suspension of a restrictive condition of title **and land** –
  - (i) that has not been imposed in terms of this By-law or a repealed municipal planning law; or
  - (ii) that is not accompanied by the written approval of the person or entity in whose favour the condition is registered;
- (j) the permanent closure of a municipal road or a public place;
- (k) an application for municipal planning approval that has been referred to the Municipal Planning Tribunal by a Municipal Planning Authorised Officer;
- (l) an application that involves an approval of the Municipal Planning Authorised Officer and the Municipal Planning Tribunal
- (m) a non-material amendment to a Municipal Planning Tribunal's decision on an application in terms of paragraphs (a) to (m).

**Applications for municipal planning approval that must be decided by the Municipal Council****4. The following applications for municipal planning approval must be decided by a Municipal Council –**

- (a) the adoption of land use scheme;
- (b) an amendment to wording of land use scheme, including development controls contained in it;
- (c) the zoning or rezoning of land in accordance with a new zone; and
- (d) the zoning or rezoning land by the Municipality to achieve the development goals and objectives of the municipal spatial development framework.
- (e) an amendment to an application in terms of paragraphs (a) to (d), prior to the approval thereof by a Municipal Council;
- (f) a correction to a decision of a Municipal Council on an application in terms of paragraphs (a) to (d) to correct an error in the wording of the decision, correct a spelling error, update land description, or update a reference to a law, person, institution, place name or street name; and
- (g) a non-material amendment to a Municipal Council's decision on an application in terms of paragraphs (a) to (d).

SCHEDULE 3  
ACTIVITIES IN AREAS SITUATED OUTSIDE THE AREA OF A LAND USE SCHEME THAT REQUIRE  
MUNICIPAL PLANNING APPROVAL  
(Section 46(e))

**Activities that require municipal planning approval outside the area of a land use scheme**

**All development of land situated outside the area of a scheme requires Municipal Approval.**

For the purposes of this Schedule development means the carrying out of building, construction, engineering, mining or other operations on, under or over any land, and a material change to the existing use of any building or land without subdivision, but it does not include –

(a) the construction or use of the first dwelling and outbuildings or improvements usually associated therewith on a separately registered subdivision, including a secondary self-contained residential unit which may be attached or detached but must be clearly associated with the first dwelling house and may not exceed 80m<sup>2</sup>;

(b) the construction or use of any dwelling and outbuildings usually associated therewith for the settlement of a traditional household on land on which a traditional community recognised in terms of section 2(5)(b) of the KwaZulu-Natal Traditional Leadership and Governance Act, 2005 (Act No. 5 of 2005), lawfully resides;

(c) land used for the cultivation of crops or the rearing of animals;

(d) an agricultural or forestry building or buildings on the same property that is used for:

- (i) the concentration of animals for the purpose of commercial production or sale –  
that is less than 400m<sup>2</sup> less in extent or that together are less than 400m<sup>2</sup> or more in extent; or  
that is less than 8 metres in height;
- (ii) the cultivation, processing, packaging, storage or sale of crops, flowers or trees –  
that is less than 400m<sup>2</sup> in extent or that together are less than 400m<sup>2</sup> or more in extent; or  
that is less than 8 metres in height; and
- (iii) the storage of farm and forestry vehicles and implements –  
that is less than 400m<sup>2</sup> in extent; or  
that is less than 8 metres in height;
- (iv) for the slaughtering of animals with a production of less than 50 units of poultry per day or less than 6 units of red meat and game per day (this does not include a butchery open to the general public or a shop);

(e) the carrying out of works required for the maintenance or improvement of an existing road within its existing boundaries;

(f) the provision of any engineering services in accordance with the municipality's integrated development plan; and

(g) the maintenance and repair of engineering services.

#### SCHEDULE 4

APPLICATION PROCESSES FOR MUNICIPAL PLANNING APPROVAL: ALL APPLICATIONS, EXCEPT AN APPLICATION FOR A DWELLING ON LAND DEMARCATED FOR THE SETTLEMENT IN AN UNSTRUCTURED MANNER BY A TRADITIONAL COMMUNITY OR INDIGENT HOUSEHOLDS (SCHEDULE 7)

(Section 53(1))

#### Persons who may make an application

1.(1) An application for municipal planning approval must be made by –

- (a) the owner of the land that is the subject of an application, including an organ of state;
- (b) a person acting with the written consent of the owner of the land that is the subject of the application;
- (c) an organ of state, if it is in the process of acquiring the land that is the subject of the application.

(2) Any person who has sufficient interest therein may make application for municipal planning approval for the permanent closure of a municipal road or public place.

#### Persons who must compile an application

2.(1) An application for municipal planning approval may be prepared by any person, but the Municipal Planning Registrar may require that it must be prepared by a Registered Planner, a person registered in terms of section 18(1)(a) of the Architectural Profession Act, a person registered in terms of section 13(1)(d) of the Geomatics Professions as a Land Surveyor, an attorney or advocate, or under the direction or in association with such a person, if it is a complex application that requires such technical expertise.

(2) A person under whose direction or with whom a person has prepared an application for municipal planning authority must sign the application and by their signature assumes responsibility for the application, as if he or she has prepared the application himself or herself.

#### Pre-application procedure

3.(1) An applicant must obtain approvals from organs of state, including municipal departments, and any other information which are necessary for determining an application for municipal planning approval.

(2) An applicant must obtain approvals from organs of state, including municipal departments, which are relevant to a consideration of an application for municipal planning approval.

(3) Organs of state, including municipal departments, must provide an applicant with the information that he or she needs in order to make an application for municipal planning approval within 90 days from being served with a request for the information, or such further period as agreed upon with the applicant.

(4) The Municipal Planning Registrar may assist an applicant to identify the information that is required to make an application for municipal planning approval.

(5) The Municipal Planning Registrar may not give advice on the merits of an application for municipal planning approval when it assists an applicant.

(6) A Municipal Planning Approval Authority may require an applicant to provide proof of any other statutory approval if, in its opinion, it is necessary to enable it to decide an application for municipal planning approval.

**Failure by an organ of state to comment on an application for municipal planning approval**

4.(1) An organ of state shall be regarded as having no comment on an application for municipal planning approval, if it did not provide comment on the proposed application within the time permitted, unless the use or development of land is dependent on an engineering service that it must provide.

(2) An organ of state may refuse to comment on an application for municipal planning approval, if a separate application for its approval is required in terms of a law administered by it.

(3) The Municipal Planning Registrar may proceed with the processing of an application for municipal planning approval, if an organ of state failed to provide comment on a proposed application for municipal planning approval within the timeframe specified, or such further period as agreed upon with the organ of state, unless –

- (a) the use or development of land is dependent on an engineering service that must be provided by the organ of state;
- (b) the organ of state refused to comment on the application because a separate application for its approval is required in terms of a law administered by it; or
- (c) another law prohibits the Municipal Planning Registrar from proceeding with the application.

**Lodging of application**

5.(1) An application for municipal planning approval must be accompanied by –

- (a) an application form;
- (b) a written motivation by the applicant in support of the application;
- (c) proof of registered ownership and a copy of the property diagram, unless the application relates to a general amendment of a land use scheme;
- (d) written consent of the registered owner of that land, if the applicant is not the owner thereof, unless the application relates to a general amendment of a land use scheme;
- (e) written confirmation by the land owner's association, body corporate established in terms of section 36(1) of the Sectional Titles Act, or a share block company contemplated in section 1 of the Share Blocks Control Act that the application complies with its design guidelines and rules for plan approval, if applicable;
- (f) written support of the traditional council for the application, if the land is located in a traditional authority area;
- (g) comment from organs of state, including municipal departments;
- (h) if an application is an application for the subdivision or consolidation of land or township establishment –
  - (i) whether the Surveyor General must approve –
    - (aa) a diagram; or
    - (bb) a general plan,for the subdivision or consolidation of the land or establishment of a township;
  - (ii) whether the Surveyor-General must approve the land –
    - (aa) as a farm or a subdivision of a farm, including a portion or a remainder of a farm;
    - (bb) as a subdivision of land that is not a farm;
    - (cc) as an erf in an existing township; or
    - (dd) as an erf in a new township;
- (i) the proposed property descriptions, and
- (j) any other plans, diagrams, documents, ESRI Shapefiles, information or fees that the Municipal Planning Registrar may require.

(2) An application for municipal planning approval must be lodged with –

- (a) the Municipal Planning Registrar;
- (b) another person designated by the Municipal Manager to receive applications for municipal planning approval; or

(c) the Municipal Manager, if a Municipality has not appointed the Municipal Planning Registrar and the Municipal Manager has not appointed any other person to receive applications for municipal planning approval.

(3) The Municipal Planning Registrar may not refuse to accept an application for municipal planning approval because the application is incomplete.

**Records of receipt of application, request for additional information and confirmation that application is complete**

6.(1) The Municipal Planning Registrar must –

- (a) record receipt of an application for municipal planning approval in writing on the day of receipt; and
- (b) notify the applicant in writing within 30 days after receipt of an application, or such further period as agreed upon with the applicant, which may not be more than 60 days after receipt of the application –
  - (i) that the application is complete; or
  - (ii) of any additional plans, documents other information or fees required.

(2) An application for municipal planning approval is regarded as complete, if the Municipal Planning Registrar did not request additional information within 30 days, or a further period as agreed upon with the applicant.

**Provision of additional information**

7.(1) An applicant must provide the Municipal Planning Registrar with the additional information required for the completion of an application for municipal planning approval contemplated in item 6(1)(b)(ii) within 90 days, or such further period as agreed upon with the applicant, which may not be more than 180 days from the request for additional information.

(2) An applicant may decline in writing to provide the additional information required, in which case the Municipal Planning Registrar must proceed with the processing of the application for municipal planning approval.

(3) An application for municipal planning approval lapses, if an applicant failed to submit plans, documents or information required by the Municipal Planning Registrar within the time permitted, unless the applicant declined in writing to provide the additional plans, documents or information before the application lapsed.

(4) An Approval Authority may refuse an application for municipal planning approval, if it does not contain information that is necessary for it to make an informed decision contemplated section 6(2)(e)(iii) of the Promotion of Administrative Justice Act, 2000 (Act No.3 of 2000).

**Confirmation of lodging of complete application, if additional information was required**

8.(1) The Municipal Planning Registrar must notify the applicant in writing within 14 days after receipt of the additional plans, documents or information required –

- (a) that the application is complete; or
- (b) that the additional plans, documents or information do not meet the Municipality's requirements.

(2) If the time in which the applicant must provide the additional plans, documents or information has not yet expired, the applicant may resubmit the improved plans, documents or information, in which case the procedure in subitem (1) must be repeated.

(3) An application for municipal planning approval is regarded as a complete, if the Municipal Planning Registrar failed to notify the applicant in writing within 14 days –

- (a) that the application is complete; or
- (b) that the additional plans, documents or information do not meet the Municipality's requirements.

**Referral of application affecting the national interest to the Minister of Rural Development and Land Reform**

9. If an application for municipal planning approval affects the national interest as contemplated in section 52(1) and (2) of the Spatial Planning and Land Use Management Act, the Municipal Planning Registrar must serve a copy of the application on the Minister –

- (a) upon confirmation that the application is complete; or
- (b) upon the application being regarded as complete.

**Monitoring of application by the responsible Member of the Executive Council**

10. If the responsible Member of the Executive Council has determined that an application for municipal planning approval must be submitted to him or her for monitoring and support purposes as contemplated in section 105(2) of the Municipal Systems Act, the Municipal Planning Registrar must serve a copy of the application on him or her –

- (a) upon confirmation that the application is complete; or
- (b) upon the application being regarded as complete.

**Public consultation**

11.(1) The Municipal Planning Registrar must determine if it is necessary to consult the public on an application for municipal planning approval within –

- (a) 14 days of having been notified that the application is complete; or
- (b) 14 days after the application is regarded as complete.

(2) The Municipal Planning Registrar may require an applicant to consult the public at the applicant's expense by means of any combination of the methods of public notice contemplated in item 1 of Schedule 5.

(3) The closing date for submitting comments on an application for municipal planning approval may not be less than 30 days from the date of the notice.

(4) A notice of an application for municipal planning approval must include the items listed in item 2 of Schedule 5.

**Applicant's right to respond**

12.(1) The Municipal Planning Registrar must serve –

- (a) copies of all comments received in response to a notice of an application; and
- (b) a notice informing the applicant of the applicant's right to respond to the comments and the right to waive the right to respond to the comments,

on an applicant within 14 days after the closing date for comment.

(2) An applicant may, within 30 days from the date that the Municipal Planning Registrar served the comments and accompanying notice on the applicant, lodge a written response to the comments with the Municipal Planning Registrar.

(3) An applicant may in writing waive the right to respond to comments.

**Referral of application to Municipal Planning Approval Authority**

13.(1) The Municipal Planning Registrar must confirm –

- (a) that the application for municipal planning approval complies with items 5 to 12 of this Schedule, and if it does not, provide details of the defect; and
- (b) that the application complies with the Municipality's Spatial Development Framework, and if it does not, provide details of the departure.

(2) The Municipal Planning Registrar must compile the documents for consideration by the Municipal Planning Authorised Officer or Municipal Planning Tribunal, which must include –



- (a) the application for municipal planning approval;
  - (b) proof that the applicant gave notice of the application, if notice was required;
  - (c) comments received in response to the notice of the application, if any;
  - (d) the applicant's response to the comments, if any; and
  - (e) confirmation that the application complies with items 5 to 11 of this Schedule, or details of the defect, if it does not.
- (3) The Municipal Planning Registrar must refer an application for municipal planning approval and the accompanying documents –
- (a) that must be decided by a Municipal Planning Authorised Officer to the Municipal Planning Authorised Officer;
  - (b) that must be decided by the Municipal Planning Tribunal or Chairperson of the Municipal Planning Tribunal to the Chairperson of a Municipal Planning Tribunal;
  - (c) that must be decided by the Municipal Council to the Chairperson of a Municipal Planning Tribunal for the Municipal Planning Tribunal's technical evaluation and recommendation.
- (4) The Municipal Planning Registrar must refer an application for municipal planning approval to the Authorised Officer or the Chairperson of a Municipal Planning Tribunal –
- (a) if it was not necessary to give notice of an application –
    - (i) upon confirming that the application is complete; or
    - (ii) upon the application being regarded as complete,
  - (b) if notice must be given of an application –
    - (i) upon the closing date for representations contemplated in item 2(f) of Schedule 5, if no comments were received;
    - (ii) upon receipt of an applicant's response to comments contemplated in item 12(2);
    - (iii) upon the expiry of the 30 days within which the applicant may respond to comments contemplated in item 12(2);
  
    - (iv) upon receipt of an applicant's waiver of the right to respond to comments contemplated in item 12(3);  
or
    - (v) upon receipt of confirmation of –
      - (aa) the approval or refusal an application for environmental authorisation; or
      - (bb) the granting or refusal of a mining right,if joint notice was given of applications as contemplated in items 3 and 4 of Schedule 5, whichever is the latter.
- (5) An application for municipal planning approval that has been referred to a Municipal Planning Authorised Officer or the Chairperson of a Municipal Planning Tribunal must be accompanied by –
- (a) proof that Planning Registrar gave notice of the application, if applicable
  - (b) comments received in response to the notice, if any; and
  - (c) the applicant's response to the comments, if any.

#### **Site inspection**

**14.(1)** If the Municipal Planning Approval Authority is a Municipal Planning Authorised Officer, he or she may conduct a site inspection within 30 days from the date that an application for municipal planning approval and accompanying documents were referred to him or her.

(2) If the Municipal Planning Approval Authority is a Municipal Planning Tribunal or the Municipal Council –

- (a) the Municipal Planning Tribunal must decide whether to conduct a site inspection within 21 days from the date that an application for municipal planning approval and accompanying documents were referred to the Chairperson of the Municipal Planning Tribunal;
  - (b) the Municipal Planning Registrar must in writing notify –
    - (i) the applicant; and
    - (ii) any other person identified by the Presiding Officer;of the date and time for the site inspection; and
  - (c) the site inspection must be conducted within 60 days from the date that an application for municipal planning approval and accompanying documents were referred to the Municipal Planning Tribunal.
- (3) A Municipal Planning Authorised Officer or Municipal Planning Tribunal must leave land or a building as effectively secured against trespassers as it found it, if the owner or occupier is not present.
- (4) A person who has entered upon land or entered a building for the purposes of this item, who has gained knowledge of any information or matter relating to another person's private or business affairs in the process, must treat that information or matter as confidential and may not disclose it to any other person.
- (5) A person is guilty of an offence and liable on conviction to a fine or to a period of imprisonment not exceeding one year, or both, if that person subsequently discloses to any other person trade secrets or any privileged information obtained whilst entering upon land or entering a building, except if the disclosure –
- (a) was made for the purposes of deciding the appeal; or
  - (b) was ordered by a competent court or is required under any law.
- (6) A person who wilfully obstructs a person from entering upon land or entering a building contemplated in this item is guilty of an offence and is liable on conviction to a fine or to a period of imprisonment not exceeding six months, or both.

#### **Public hearing**

- 15.(1)** If the Municipal Planning Approval Authority is the Municipal Planning Tribunal or the Municipal Council, the Chairperson of Municipal Planning Tribunal must decide whether to hold a public hearing within 21 days from the date that an application for municipal planning approval and accompanying documents were referred to the Chairperson of the Municipal Planning Tribunal.
- (2) A hearing should only be convened if, in the opinion of the Municipal Planning Tribunal, a hearing will –
- (a) assist in resolving disputes of fact or of law;
  - (b) assist the parties to the application to resolve differences of opinion arising from the application or any objections made thereto; or
  - (c) promote consensus on any aspect of the application.
- (3) The Municipal Planning Tribunal must hold a public hearing, if necessary, within 60 days from the date that an application for municipal planning approval and accompanying documents were referred to it.
- (4) The Municipal Planning Registrar must –
- (a) in writing notify –
    - (i) the applicant; and
    - (ii) all parties who commented on an application for municipal planning approval,of the public hearing;
  - (b) display at least one notice of an A3 size on the frontage of the land, or at any other conspicuous and easily accessible place on the land; and
  - (c) publish a notice in a newspaper circulating in the area of the land.

- (5) A notice of a public hearing must –
- (a) specify the place, date and time thereof;
  - (b) state the purpose thereof; and
  - (c) inform parties of their rights contemplated in this item –
    - (i) to be present or represented; and
    - (ii) to state their case or lead evidence in support thereof.
- (6) Any person has a right to attend the public hearing or to be represented at the public hearing, and to personally, or through their representative –
- (a) state their case;
  - (b) call witnesses to testify and to present other evidence to support their case;
  - (c) cross-examine any person called as a witness by any opposite party;
  - (d) have access to documents produced in evidence; and
  - (e) address on the merits of the application for municipal planning approval.
- (7) Any member of the public may attend a hearing but may not speak at the hearing with the leave of the Chairperson of the hearing who may impose any conditions limiting the person's address.
- (8) Any person that disrupts or interrupts the proceedings of a hearing may be asked to leave the hearing.
- (9) A Municipal Planning Approval Authority may take cognisance of any evidence produced at a public hearing when it considers an application for municipal planning approval.

#### **Assessment report on an application**

- 16.(1) If the Municipal Planning Approval Authority is a Municipal Planning Authorised Officer –
- (a) he or she must assess merits of the application for municipal planning approval in writing; or
  - (b) refer the application to a Planning Registrar and/or Registered Planner employed by the Municipality to –
    - (i) assess the merits of the application in writing; and
    - (ii) make a recommendation on the application.
- (2) If the Municipal Planning Approval Authority is the Municipal Planning Tribunal or Municipal Council –
- (a) the Planning Registrar must-
    - (i) assess the merits of the application in writing; and
    - (ii) make a recommendation on the application; or

#### **Time in which a Municipal Planning Authorised Officer or a Municipal Planning Tribunal must decide an application**

- 17.(1) If the Municipal Planning Approval Authority is a Municipal Planning Authorised Officer or a Municipal Planning Tribunal, it must decide the application for municipal planning approval –
- (a) within 60 days from the date that the application and accompanying documents –
    - (i) were referred to the Municipal Planning Authorised Officer, or
    - (ii) were referred to the Chairperson of the Municipal Planning Tribunal,if the Municipal Planning Authorised Officer or Municipal Planning Tribunal did not request additional information, conduct a site inspection or hold a public hearing;
  - (b) within 30 days after receipt of the additional information, receipt of the notice that the applicant declined in writing to provide the additional information, the date of the site inspection or date of the public hearing, whichever is the later date, if the Municipal Planning Authorised Officer or Municipal Planning Tribunal requested additional information, conducted a site inspection or held a public hearing; or

(c) such further period as agreed upon with the applicant, which period may not exceed 180 days after the date that the application and accompanying documents were referred to –

- (i) the Municipal Planning Authorised Officer, or
- (ii) the Chairperson of the Municipal Planning Tribunal.

**Municipal Planning Tribunal's recommendation on an application that must be decided by the Municipal Council**

**18.** If the Municipal Planning Approval Authority is the Municipal Council, a Municipal Planning Tribunal must make a recommendation on the application for municipal planning approval to the Municipal Council –

- (a) within 60 days from the date that the application and accompanying documents were referred to the Chairperson of the Municipal Planning Tribunal, if the Municipal Planning Tribunal did not conduct a site inspection or hold a public hearing;
- (b) within 30 days after the date of the site inspection or public hearing, whichever is the later date, if the Municipal Planning Tribunal did conduct a site inspection or held a public hearing; or
- (c) such further period as agreed upon with the applicant, which period may not exceed 180 days after the date that the application and accompanying documents were referred to the Chairperson of the Municipal Planning Tribunal.

**Referral of application that must be decided by the Municipal Council to the council**

**19.(1)** Upon receipt of a Municipal Planning Tribunal's recommendation the Municipal Planning Registrar must refer an application for municipal planning approval to the Municipal Council.

(2) An application for municipal planning approval that is referred to a Municipal Council must be accompanied by –

- (a) a copy of the comments received in response to the public consultation process, if any;
- (b) the applicant's response to the comments, if any;
- (c) the Municipal Planning Tribunal's report on the application;
- (d) the Municipal Planning Tribunal's recommendation on the application; and
- (e) the Municipal Planning Tribunal's decision on any application for municipal planning approval relating to the same development that it decided.

**Time in which a Municipal Council must decide an application**

**20.(1)** A Municipal Council must decide an application for municipal planning approval –

- (a) within 90 days after it received the documents contemplated in item 13; or
- (b) within 90 days after a Municipality resolved whether or not to amend its Integrated Development Plan to accommodate an application for municipal planning approval contemplated in section 50(6); or
- (c) such further period as agreed upon with the applicant, which period may not exceed 180 days after the date that the application and accompanying documents were referred to the Municipal Council.

(2) An application for municipal planning approval lapses, if a Municipal Council failed to decide the application within the specified period.

PUBLIC NOTICE  
(Section 53(1))

**Methods of public notice**

1.(1) Give notice of an application for municipal planning approval in a local newspaper that the Municipality has determined as its newspaper of record contemplated in section 21(1)(b) of the Municipal Systems Act, on a day of the week that the Municipality has determined as its day of the week for the publication of notices in terms of this By-law, and in a language which it has determined in terms of section 21(2) of the Municipal Systems Act as its official language.

(2) Convene a public meeting to inform the public of an application for municipal planning approval.

(3) Make a copy of the application available for inspection at Municipal Office together with a person who can answer question on the application.

(4) Display a notice on the land or at another other conspicuous and easily accessible place, the number and location of which must be determined by the Municipal Planning Registrar.

(5) Serve a notice on –

- (a) the owner of adjacent land, if it is not governed by a body corporate or a land owners association;
- (b) the Chairperson of a body corporate that governs adjacent properties who must serve the notice on the members of the body corporate who may be affected by the application;
- (c) the Chairperson of a land owners association of adjacent properties who must serve the notice on the members of the land owners association who may be affected by the application;
- (d) the holder of a servitude registered against the land that may be affected by the application;
- (e) a person in whose favour a condition of title is registered against the land that may be affected by the application;
- (f) the Municipal Councillor of the ward in which the land is situated;
- (g) traditional leaders or other community leaders; or
- (h) any other person who may in the opinion of the Municipality have an interest in an application for municipal planning approval.

**Contents of public notice**

2. A notice inviting the public or a person to comment on an application for municipal planning approval must –

- (a) identify the land to which the application relates –
    - (i) by stating the physical address of the land, or, if the land has no physical address, by providing a description of its location; and
    - (ii) by giving the property description;
  - (b) state the purpose of the application;
  - (c) state that a copy of the application and its accompanying documents will be open for inspection by interested members of the public during the hours and at the place mentioned in the notice;
  - (d) invite members of the public to cause written comments to be lodged with the contact person stated in the notice;
  - (e) state how the comments may be lodged;
  - (f) state the date by when the comments must be lodged, which date may not be earlier than 30 days, excluding public holidays, after the date that the notice is published, served or displayed;
  - (g) state that a person's failure so to submit comments in response to the notice or to include contact details, disqualifies the person from the right to receive personal notice of any public hearing and the right to appeal;
- and

(h) state that persons who lodged comments before in response to the application do not have to do so again, if notice was given before of the same application.

**Joint public notice for an application for municipal planning approval and an application for environmental authorisation**

3.(1) An applicant may give notice of both an application for municipal planning approval and an application for environmental authorisation in the same notice.

(2) A joint notice must state that it is a notice in terms of both item 11(1) of Schedule 4 of this By-law and regulations 54 to 57 of the Environmental Impact Assessment Regulations.

(3) A joint notice must comply with the provisions of item 2 of this Schedule and regulations 54 to 57 of the Environmental Impact Assessment Regulations.

(4) the Municipal Planning Approval Authority may not decide on an application until the environmental process has been concluded.

**Joint public notice for an application for municipal planning approval and an application for a mining right**

4.(1) An applicant and a Regional Manager contemplated in section 8 or a designated agency contemplated in section 70 of the Mineral And Petroleum Resources Development Act may give notice of both an application for municipal planning approval and an application for a mining right in the same notice.

(2) A joint notice must state that it is a notice in terms of both item 11(1) of Schedule 4 of this By-law and regulation 3(3) of the Mineral and Petroleum Resources Development Regulations.

(3) A joint notice must comply with the provisions of item 2 of this Schedule and regulation 3 of the Mineral and Petroleum Resources Development Regulations.

(4) the Municipal Planning Approval Authority may not decide on an application until the mining right process has been concluded

SCHEDULE 6  
PROCEDURE FOR AMENDING AN APPLICATION OR DECISION FOR MUNICIPAL PLANNING APPROVAL  
AND CANCELLATION OF MUNICIPAL PLANNING APPROVAL  
(Sections 53(4) and 70)

**Application for an amendment to an application for municipal planning prior to notice of decision on the main application**

1.(1) An applicant may apply to amend an application for municipal planning approval on his or her own initiative or at the request of the Municipal Planning Approval Authority.

(2) A Municipal Planning Approval Authority may instruct an applicant to –

- (a) give written notice of an amendment to an application for municipal planning approval to a person who responded in writing to the invitation to comment on the application for municipal planning approval; or
- (b) to repeat the giving of notice process, if, in the opinion of the Municipal Planning Approval Authority, the amendment to the application constitutes a material change to the application.

(3) Comments received by the Municipal Planning Registrar in response to the original invitation to comment on an application for municipal planning approval remain valid, if the giving of public notice process is repeated.

**Application for an amendment to a Municipal Planning Approval Authority's Record of Decision to correct an error or update a reference**

2.(1) A person contemplated in item 1 of Schedule 4 may apply for an amendment to the wording of a Municipal Planning Approval Authority's Record of Decision in order to –

- (a) correct an error in the wording of the decision;
- (b) rectify a spelling error;
- (c) reflect the correct designation of the land by the Surveyor General;
- (d) update a reference to a law, person, functionary, organ of state, or an institution; or
- (e) update a reference to a street or place name.

(2) The Municipal Planning Registrar must refer an application for a correction to a Municipal Planning Approval Authority's Record of Decision to the Municipal Planning Approval Authority within 14 days after the application was served on him or her.

(3) An application for a correction to a Municipal Planning Approval Authority's Record of Decision must be decided –

- (a) by a Municipal Planning Authorised Officer or the Chairperson of a Municipal Planning Tribunal, within 30 days after the application was referred to him or her;
- (b) by the Municipal Council, within 60 days after the application was referred to it.

(4) A Municipal Planning Approval Authority must –

- (a) approve, including partly approve; or
- (b) refuse,

an application for a correction to the Record of Decision.

**Application for a non-material amendment to a decision on an application or cancellation of municipal planning approval**

3.(1) An application for a non-material amendment to a decision on an application for municipal planning approval or cancellation of municipal planning approval must follow the procedure contemplated in items 1 to 8, 13 (excluding item 13(2)(b)), 14, and 16 to 20 of Schedule 4, except –



- (a) The Municipal Planning Registrar must notify an applicant within 15 days instead of 30 days after receipt of an application that it is complete or that additional information is required as contemplated in item 6(1)(b);
- (b) the reference to items 5-12 in item 13 must be regarded as a reference to items 5-8;
- (c) a Municipal Planning Authorised Officer or Municipal Planning Tribunal must decide an application –
  - (i) within 30 days instead of 60 days as contemplated in item 17(1)(a);
  - (ii) within 15 days instead of 30 days as contemplated in item 17(1)(b); or
  - (iii) within the period contemplated in item 17(1)(c);
- (d) a Municipal Planning Tribunal must make a recommendation on an application that must be decided by the Municipal Council –
  - (i) within 30 days instead of 60 days as contemplated in item 18(a);
  - (ii) within 15 days instead of 30 days as contemplated in item 18(b); or
  - (iii) within the period contemplated in item 18(c);
- (e) the references to a public hearing in items 17(1)(b) and 18(b) should be ignored.

**Matters that a Municipal Planning Approval Authority must consider when deciding if an application qualifies as an application for a non-material amendment to a decision**

4.(1) A Municipal Planning Approval Authority must determine if an application constitutes an application for a non-material amendment to a decision.

(2) A Municipal Planning Approval Authority must take the following matters into account when deciding if an application qualifies as an application for a non-material amendment to a decision on an application for municipal planning approval, if applicable –

- (a) if the amendment will result in –
  - (i) a change in the area covered by a development, particularly the outside boundary;
  - (ii) a change in the area covered by buildings;
  - (iii) a significant increase in the density of a development;
  - (iv) a significant increase in the impact of a development on engineering services;
  - (v) a significant change to the location of buildings;
  - (vi) the location of buildings closer to buildings on adjacent properties;
  - (vii) greater visual intrusion, audio intrusion, loss of light, feeling of enclosure or any other adverse effect on the living conditions of occupants of the development or occupants of adjacent properties;
  - (viii) a change in the overall design and appearance of a development, particularly if it is located in an environmentally sensitive area; or
  - (ix) conflict with a condition of approval imposed by the municipal planning approval authority;
- (b) if any relevant objections to the original application for municipal planning approval would be compromised by the proposed amendment;
- (c) if the amendment would result in the introduction of new aspects or elements that warrant consultation with adjacent land owners, organs of state or the public;
- (d) if the change would have been approved, had it formed part of the original application for municipal planning approval; and
- (e) the volume and frequency of previous amendments to the same decision.

(3) If, in the opinion of the municipal planning approval authority, a proposed amendment to a decision constitutes a material change to a decision, the Municipal Planning Approval Authority must instruct the applicant in writing to make a new application for municipal planning approval.

SCHEDULE 7  
APPLICATION PROCESS FOR A DWELLING ON LAND DEMARCATED FOR OCCUPATION BY A  
TRADITIONAL COMMUNITY OR INDIGENT HOUSEHOLDS IN AN UNSTRUCTURED MANNER

*(Section 53(2))*

**Persons who may make an application**

1. An application for municipal planning approval for the erection of a dwelling house on land declared by the Municipality as land for occupation by a traditional community or indigent households in an unstructured manner must be made by the head of the household;

**Lodging of application**

2.(1) An application for municipal planning approval for the erection of a dwelling house on land declared by the Municipality as land for occupation by a traditional community or indigent households in an unstructured manner must include –

- (a) the name and contact details of the applicant;
- (b) the name of the household which the applicant represents;
- (c) the name of the traditional area and of the isiGodi where the land is situated, if applicable;
- (d) the name of the Inkosi of such traditional area and of the Induna of the such isiGodi, if applicable;
- (e) the approval of the Inkosi and Induna or other community leaders;
- (f) the GPS co-ordinates for the site to which the application applies with sufficient details to indicate its approximate extent; and
- (g) photographic evidence of the site.
- (h) a lease agreement

(2) An application for municipal planning approval for the erection of a dwelling house on land declared by the Municipality as land for occupation by a traditional community or indigent households in an unstructured manner must be lodged with –

- (a) the Municipal Planning Registrar;
- (b) another person designated by the Municipal Manager to receive applications for municipal planning approval; or
- (c) the Municipal Manager, if a Municipality has not appointed The Municipal Planning Registrar and the Municipal Manager has not appointed any other person to receive applications for municipal planning approval.

**Confirming availability of the site**

3.(1) If the information is complete, the Municipal Planning Registrar must :

- (a) verify that the land forms part of land declared by the Municipality as land occupation by a traditional community or indigent households in an unstructured manner; and
- (b) compare the application to the Municipality's records of –
  - (i) other applications and approvals for municipal planning approval in the same area; and
  - (ii) land reserved for engineering services or social infrastructure in the area,to determine if the land is available for settlement.

(2) If another person has claimed the same site, the Municipal Planning Registrar must inform the applicant accordingly and request the applicant to –

- (a) withdraw the application; or
- (b) amend the application in consultation with the other person, and the Inkosi and isInduna or other community leaders.

(3) The application is considered withdrawn, if no response to the Municipal Planning Registrar's request have been received within 90 days after the request was made.

#### **Granting of municipal planning approval**

4.(1) If -

- (a) the application is complete;
- (b) the land forms part of land declared by the Municipality as land occupation by a traditional community or indigent households in an unstructured manner;
- (c) the land has not been claimed by someone else;
- (d) the land is not required for engineering services or social infrastructure;
- (e) land t is not prone to flooding of any other conditions that makes it unsafe for human habitation;
- (f) the land has not been identified by the Minister responsible for Agriculture as high value agricultural land that is required for national food security; and
- (g) the land is not land that is environmentally sensitive,

the Municipal Planning Registrar must issue the applicant with a certificate permitting the erection of a dwelling house on the land.

(2) The certificate must contain –

- (a) the name, identity number and contact details of the applicant;
- (b) the name of the household which the applicant represents;
- (c) the name of the traditional area and of the isiGodi where the land is situated, if applicable;
- (d) the name of the Inkosi of such traditional area and of the isInduna of the such isiGodi, if applicable;
- (e) the GPS co-ordinates for the site to which the application applies with sufficient details to indicate its approximate extent; and
- (f) photographic evidence of the site.

(3) The Municipal Planning Registrar must record the information in subitem (2) in the register contemplated in section 115(1).

(4) If the application is incomplete, the site is not available, or it is on land contemplated in subitem (1), the Municipal Planning Registrar may refuse the application.

(5) The Municipal Planning Registrar may grant municipal planning approval subject to any conditions.

#### **Transfer of municipal planning approval**

5.(1) A certificate permitting the erection of a dwelling house on land declared by the Municipality as land for occupation by a traditional community or indigent households in an unstructured manner may be transferred to another person.

(2) An application for the transfer of a certificate permitting the erection of a dwelling house on land declared by the Municipality as land for the occupation by a traditional community or indigent households in an unstructured manner must include –

- (a) the name, identity number and contact details of the applicant;
- (b) the name of the household which the applicant represents;
- (c) the name of the traditional area and of the isiGodi where the land is situated, if applicable;
- (d) the name of the Inkosi of such traditional area and of the isInduna of the such isiGodi, if applicable;
- (e) a copy of the certificate to be transferred;
- (f) one of the following documents –
  - (i) approval of the holder of the certificate for the transfer of the land use right;
  - (ii) a death certificate confirming that the holder of the certificate is deceased; or

- (iii) confirmation by the Inkosi and isInduna or other community leaders that the holder of the certificate is deceased or his or her whereabouts and contact details are unknown;
  - (g) the approval of the Inkosi and isInduna or other community leaders;
  - (h) the GPS co-ordinates for the site to which the application applies with sufficient details to indicate its approximate extent; and
  - (i) updated photographic evidence of the site.
- (3) If the application is complete, the Municipal Planning Registrar must –
- (a) issue the applicant with a certificate containing the information in item 5(1); and
  - (b) update the register contemplated in section 115(1).

## SCHEDULE 8

## MATTERS THAT A MUNICIPAL PLANNING APPROVAL AUTHORITY MUST CONSIDER WHEN IT DECIDES OR MAKES A RECOMMENDATION ON AN APPLICATION FOR MUNICIPAL PLANNING APPROVAL

*(section 54(1))***Matters that a Municipal Planning Approval Authority must consider when it decides or makes a recommendation on an application for municipal planning approval**

1.(1) A Municipal Planning Approval Authority must take the following matters into account when it decides or makes a recommendation on an application for municipal planning approval, if applicable –

- (a) the application;
- (b) comments received in response to the public consultation process;
- (c) the applicant's reply;
- (d) the Municipal Planning Registrar's assessment of compliance of the application with the application process;
- (e) the Municipal Planning Registrars report and recommendation on the application, if applicable;
- (f) the development principles in terms of section 7 of the Spatial Planning and Land Use Management Act;
- (g) policies, including national and provincial policies adopted in terms of any law and the Municipality's own policies;
- (h) norms and standards, including –
  - (i) national norms and standards for land use management and land development in terms of section 8 of the Spatial Planning and Land Use Management Act;
  - (ii) provincial planning norms and standards; and
  - (iii) the Municipality's own norms and standards;
- (i) spatial development frameworks, including –
  - (i) a national spatial development framework adopted in terms of section 13(1) of the Spatial Planning and Land Use Management Act;
  - (ii) a provincial spatial development framework adopted in terms of section 15(1) of the Spatial Planning and Land Use Management Act;
  - (iii) a regional spatial development framework adopted in terms of section 18(1) of the Spatial Planning and Land Use Management Act; and
  - (iv) the municipal spatial development framework adopted in terms of section 25(1) of the Municipal Systems Act read with section 20(1) of the Spatial Planning and Land Use Management Act;
- (j) the Municipality's Integrated Development Plan in terms of section 25(1) of the Municipal Systems Act;
- (k) the Municipality's land use scheme, including matters that a Municipality must consider that have been identified in the land use scheme;
- (l) the design guidelines and rules for plan approval of the land owner's association, body corporate or share block company that has been deposited with the Municipality;
- (m) the authorisation in terms of the Environmental Impact Assessment Regulations;
- (n) the potential impact, including the cumulative impact, on –
  - (i) the environment;
  - (ii) socio-economic conditions;
  - (iii) cultural heritage;
  - (iv) existing developments;
  - (v) existing rights to develop land; and
  - (vi) mineral rights;
- (o) the human and financial resources likely to be available for implementing the municipal planning approval;
- (p) the benefits that accrue from the adoption, replacement or amendment of land use scheme compared to the cost of compensation in terms of Chapter 8;
- (q) the provision and standard of engineering services;

(t) the impact, including the cumulative impact, of the application on the national, provincial and municipal road networks, public transport, municipal services, sewage and waste water disposal, water and electricity supply, waste management and removal, policing and security;

(u) access to health, educational and recreational facilities;

(v) the historical effects of past racially discriminatory and segregatory legislation on land ownership, land development and access to engineering services and public facilities, and the need to address the historical imbalances;

(w) the protection or preservation of cultural and natural resources, including agricultural resources, unique areas or features, landscape character and biodiversity;

(x) the natural and physical qualities of that area;

(y) the number and purpose for which properties will be used when a Municipality decides if the Surveyor-General should –

(i) approve a diagram for each property or a general plan for all the properties; and

(ii) approve the land –

(aa) as a farm, including a portion or a remainder of a farm;

(bb) as a subdivision of land that is not a farm; or

(cc) as an erf in a township;

(z) the need to prohibit the alienation of a part of the land by means of a sectional title scheme in terms of the Sectional Titles Act or a share block in terms of the Share Blocks Control Act, 1980 (Act No. 59 of 1980);

(aa) the provisions of section 13 of the Legal Succession to the South African Transport Services Act, 1989 (Act No. 9 of 1989) relating to the zoning of land owned by Transnet and other laws which regulate the zoning of land;

(ab) any local practice or approach to land use management that is consistent with –

(i) the laws of the Republic;

(ii) the provincial planning norms and standards; and

(iii) the Municipality's Integrated Development Plan; and

(ac) any other relevant factor.

(2) A reduction in the value of land is not solely a relevant consideration for the purposes of considering the merits of an application for municipal planning approval.

(3) If the Municipal Planning Approval Authority is the Municipal Council –

(a) it may consider a summary of the comments received in response to the public consultation process, instead of the comments; and

(b) it must consider the Municipal Planning Tribunal's recommendation on the application in addition to the matters in this Schedule.

SCHEDULE 9  
INFORMATION THAT MUST BE INCLUDED IN RECORD OF DECISION  
(Section 55(4))

**Information that must be included in a Record of Decision on an application for municipal planning approval**

1. The following information must be recorded in a Record of Decision on an application for municipal planning approval –

- (a) the details of the application, including –
  - (i) the nature of the application;
  - (ii) the property descriptions of the properties involved, unless the application is an application for a general land use scheme amendment; and
  - (iii) the application number;
- (b) its decision;
- (c) the conditions subject to which the application was approved, if it was approved subject to conditions, including –
  - (i) which conditions must be complied with before the erection of a structure on the land or the use of the land in accordance with the approval;
  - (ii) which conditions must be complied with before the construction of a building on the land;
  - (iii) which conditions must be complied with before occupation of the land;
  - (iv) which conditions must be complied with before the land may be registered in separate ownership; and
  - (v) which conditions must be registered against the land;
- (d) if the Surveyor-General must –
  - (i) approve a general plan or a diagram for the subdivision or consolidation of the land;
  - (ii) if the Surveyor-General must approve a property –
    - (aa) as a farm, including a portion or a remainder of a farm;
    - (bb) as a subdivision of land that is not a farm; or
    - (cc) as an erf in a township;
- (e) the reasons for its decision;
- (f) the reasons for the changes, if changes were made to an application by an applicant or the Municipality;
- (g) the particulars of the public consultation process, including –
  - (i) if public consultation was required for the application;
  - (ii) if notice of the application in a newspaper was required, the name of the newspaper in which the notice was published and the date on which it was published;
  - (iii) if a public meeting was held to inform the public of an application, and the date of the meeting;
  - (iv) if a site inspection was held, and the date of the site inspection;
  - (v) if a public hearing was held, and the date of the public hearing;
- (h) if any comments were received in response to an invitation to comment on the application –
  - (i) the closing date to lodge a memorandum of appeal;
  - (ii) that a summary of the rights and obligations of appellants can be obtained from the Municipal Planning Appeal Authority Registrar;
  - (iii) the name and contact details of –
    - (aa) the applicant;
    - (bb) the Municipal Planning Appeal Authority Registrar;
    - (cc) a person at the Municipality on whom a memorandum of appeal, request for the late lodging of an appeal or a responding memorandum of appeal may be served; and
- (i) the effective date of the Municipality's decision.



SCHEDULE 10  
APPEAL PROCESS  
(Section 76(1))

*Part 1: Lodging of memorandum of appeal, lodging of responding memorandum, summoning of person to lodge document and collation of documents*

**Lodging of memorandum of appeal**

1.(1) A memorandum of appeal must –

- (a) provide the essential facts of the matter;
- (b) state the grounds of appeal and the relief sought;
- (c) raise any issues, which the appellant wants the Municipal Planning Appeal Authority to consider in making its decision;
- (d) fully motivate an application for condonation; and
- (e) fully motivate an award for costs, if the relief sought includes a request for costs against the Municipality, on the grounds that its decision is –
  - (i) grossly unreasonable;
  - (ii) manifestly in disregard of –
    - (aa) the procedures prescribed in this By-law; or
    - (bb) the development principles in terms of section 7 of the Spatial Planning and Land Use Management Act;
    - (cc) policies, including national and provincial policies adopted in terms of any law and the Municipality's own policies; or
    - (dd) national norms and standards for land use management and land development in terms of section 8 of the Spatial Planning and Land Use Management Act, provincial planning norms and standards or the Municipality's own norms and standards.

(2) If the appellant is an applicant, the appellant must serve the memorandum of appeal on –

- (a) the Municipal Planning Appeal Authority Registrar;
- (b) the Municipal Manager; and
- (c) all the persons who responded in writing to an invitation to comment on the application for municipal planning approval who –
  - (i) responded before the closing date for comments; and
  - (ii) have provided their contact details.

(3) If the appellant is a person who lodged a written comment in terms of, the appellant must serve the memorandum of appeal on –

- (a) the Municipal Planning Appeal Authority Registrar;
- (b) the Municipal Manager; and
- (c) the applicant.

(4) If possible, an appellant must also submit a copy of the memorandum of appeal by electronic mail to the Municipal Planning Appeal Authority Registrar.

**Lodging of responding memorandum**

2.(1) A person on whom a memorandum of appeal has been served, may lodge a responding memorandum.

(2) A responding memorandum must –

- (a) state whether the appeal is opposed or not, and, if opposed, the grounds of opposition;

- (b) raise any issues or matters, which that party wants the Municipal Planning Appeal Authority to consider in making its decision;
- (d) fully motivate an application for condonation; and
- (c) include any request for an order for costs against the appellant and the reasons for the request, including an order for costs on the grounds that the appeal is vexatious or frivolous.

(3) A person who wants to lodge a responding memorandum must, **within 60 days** after the memorandum of appeal was served on that person serve the responding memorandum on –

- (a) the Municipal Planning Appeal Authority Registrar; and
- (b) the Municipal Manager.

(4) If possible, a person who wants to lodge a responding memorandum must also submit a copy of the responding memorandum by electronic mail to the Municipal Planning Appeal Authority Registrar.

### **Parties to an appeal hearing**

3. Only the following persons shall be parties to an appeal hearing –

- (a) the applicant; and
- (b) a person who has lodged a written comment in terms of items 7(d) of Schedule 6 –
  - (i) who has lodged an appeal against the decision of the Municipality; or
  - (ii) who has lodged a responding memorandum.

### **Withdrawal of appeal or opposition to appeal**

4.(1) An appellant may withdraw an appeal by serving written notice of its withdrawal on the Municipal Planning Appeal Authority Registrar, the Municipal Manager and on every other party to the appeal.

(2) A respondent may withdraw its opposition to an appeal by serving a written notice of withdrawal of that opposition on the Municipal Planning Appeal Authority Registrar, the appellant and every other party to the appeal hearing.

(3) A party to an appeal hearing, who is aggrieved by the withdrawal of an appeal by an appellant, may apply to the Municipal Planning Appeal Authority for an award of costs against the appellant.

### **Powers of Municipal Planning Appeal Authority with regard to witness**

5.(1) The Presiding Officer may subpoena any person to attend the site inspection or appeal hearing, in order –

- (a) to testify and be questioned as a witness with regard to any relevant matter; or
- (b) to produce any document or object in the possession or under the control of that person, and to be questioned with regard thereto.

(2) A person who has been subpoenaed or called by a party as a witness at the site inspection or appeal hearing may be required by the Presiding Officer to take an oath or make an affirmation as a witness before testifying or being questioned.

(3) The law relating to privilege in a civil court of law applies to a witness subpoenaed or called to give evidence or to produce a document.

### **Issuing and service of subpoena to secure attendance of witness**

6.(1) A subpoena contemplated in item 5(1) of this Schedule must be issued by the Presiding Officer under his or her signature, and must –

- (a) specifically require the person named in it to appear before the Municipal Planning Appeal Authority to testify or produce a document or any other object to the Municipal Planning Appeal Authority;

- (b) state the reasons why the person is required to appear before the Municipal Planning Appeal Authority to testify or produce a document or any other object to the Municipal Planning Appeal Authority;
- (c) if applicable, sufficiently identify the document or object which the person is required to produce; and
- (d) state the date, time and place at which the person must appear before the Appeal Authority

(2) A subpoena must be served on a person by a person who has been authorised in writing by the Municipal Planning Appeal Authority Registrar to serve it.

(3) A person who is serving a subpoena must display to the person who is served with a subpoena the original subpoena or the written authorisation to serve the subpoena, if requested to do so.

(4) A person who is serving a subpoena must provide a written return of service to the Municipal Planning Appeal Authority Registrar, including the manner in which the subpoena was served.

#### **Powers of Municipal Planning Appeal Authority with regard to document required to decide appeal**

7.(1) The Presiding Officer, upon request of members of the Municipal Planning Appeal Authority or of any party to the appeal hearing, may subpoena any person to lodge any document in the possession or under the control of that person with the Municipal Planning Appeal Authority Registrar.

(2) A person who has been subpoenaed to lodge a document with the Municipal Planning Appeal Authority Registrar must serve the document on the Municipal Planning Appeal Authority Registrar at least 21 days before the appeal hearing commences.

(3) If the Presiding Officer has subpoenaed a Municipality to lodge a document that the Municipality relied on when it decided an application for municipal planning approval, and the Municipality fails to serve the document on the Municipal Planning Appeal Authority Registrar, the Municipal Planning Appeal Authority may uphold the appeal on the ground that the Municipality did not apply its mind when it decided the application.

(4) The law relating to privilege in a civil court of law applies to a person subpoenaed to lodge a document with the Municipal Planning Appeal Authority Registrar.

#### **Issuing and service of subpoena to obtain document**

8.(1) A subpoena contemplated in item 5(1) of this Schedule must be issued by the Presiding Officer under his or her signature, and must –

- (a) specifically require the person named in it to lodge the document with the Municipal Planning Appeal Authority Registrar;
- (b) state the reasons why the document is required by the Municipal Planning Appeal Authority;
- (c) sufficiently identify the document which the person is required to lodge with the Municipal Planning Appeal Authority Registrar;
- (d) state to how, where and by which date the document must be lodge with the Municipal Planning Appeal Authority Registrar.

(2) If the Presiding Officer has subpoenaed the Municipal Planning Approval Authority to lodge a document that it relied on when it decided an application for municipal planning approval, a warning that if it fails to serve the document on the Municipal Planning Appeal Authority Registrar, the Municipal Planning Appeal Authority may uphold the appeal on the ground that the Municipal Planning Approval Authority did not apply its mind when it decided the application.

(3) A subpoena must be served on a person by a person who has been authorised in writing by the Municipal Planning Appeal Authority Registrar to serve it.

(4) A person who is serving a subpoena must display to the person who is served with a subpoena the original subpoena or the written authorisation to serve the subpoena, if requested to do so.

(5) A person who is serving a subpoena must provide a written return of service to the Municipal Planning Appeal Authority Registrar, including the manner in which the subpoena was served.

(6) The law relating to privilege in a civil court of law applies to a person subpoenaed to lodge a document with the Municipal Planning Appeal Authority Registrar.

#### **Collation of documents required to decide appeal**

9.(1) A party to an appeal hearing must serve every document on which the party intends to rely on at an appeal hearing on the Municipal Planning Appeal Authority Registrar at least 21 days before the appeal hearing commences.

(2) If possible, a party to the appeal hearing must also submit copies of the documents by electronic mail to the Municipal Planning Appeal Authority Registrar.

(3) The Municipal Planning Appeal Authority Registrar must collate all the memoranda and any other documents received from a party to an appeal hearing or requested by the Presiding Officer and post the collated documents on the Internet at least 14 days before the appeal hearing commences.

(4) If a party to an appeal hearing does not have access to the Internet, the party may obtain a copy of the collated documents from the Municipal Planning Appeal Authority Registrar at the cost of reproduction and posting.

#### *Part 2: Setting down of appeal for hearing, site inspection and hearing of appeal*

#### **Setting down of appeal for hearing**

10.(1) The Municipal Planning Appeal Authority Registrar must forward the memoranda to the Presiding Officer –

(a) upon expiry of the period allowed by item 2(3) for the lodging of responding memorandum; or

(b) as soon as the Municipal Planning Appeal Authority Registrar has been advised in writing by the parties entitled to lodge responding memoranda, that they do not intend to do so,

whichever occurs first.

(2) The Municipal Planning Appeal Authority Registrar must –

(a) within 21 days after receipt by the Presiding Officer of the memoranda contemplated in item 1(1) of this Schedule, set the date, time and place for the hearing of the appeal, which date may not be later than –

(i) 90 days after the date on which the memorandum of appeal was lodged with the Municipal Planning Appeal Authority Registrar; or

(ii) such extended date as may be agreed upon between the parties to the appeal and the Registrar;

(b) in writing, notify all the parties to the appeal of the date, time and place set for the hearing thereof.

#### **Rescinding of an appeal due to undue delay by appellant**

11. The Presiding Officer may in writing rescind an appeal, if he or she is satisfied –

(a) that the Municipal Planning Appeal Authority Registrar has made at least three attempts to set a date, time and place to hear the appeal;

(b) that the appellant has been warned that failure to agree to a date, time and place to hear the appeal can lead to the appeal being rescinded; and

(c) the appellant had sufficient opportunity to agree to a date, time and place to hear the appeal.

**Postponement of site inspection or hearing**

- 12.** (1) Any party to an appeal may request in writing that the site inspection or hearing be postponed at least 10 days prior to the site inspection or hearing.
- (2) The presiding officer may grant a postponement upon good cause shown and must notify the parties of his or her decision within 5 days of the party's request.
- (3) If the postponement is opposed, the presiding officer may request the parties to the appeal to make representations before ruling on the matter.

**Site inspection**

**13.**(1) Members of the Municipal Planning Appeal Authority may enter upon land or a building relevant to an appeal before it, during normal business hours or at any other reasonable hour, to conduct an inspection of the site.

(2) All the parties to an appeal hearing are entitled to attend an inspection and may be represented at the inspection.

(3) The Municipal Planning Appeal Authority Registrar must notify all parties to the appeal hearing in writing, of the Municipal Planning Appeal Authority's intention to carry out an inspection.

(4) The notice of the inspection must –

- (a) specify the place, date and time of the inspection;
- (b) state the purpose of the proposed inspection; and
- (c) invite all parties to the appeal hearing to be present during the inspection.

(5) The date and time of the inspection must be determined by the Municipal Planning Appeal Authority Registrar after consultation with the occupiers of the land or buildings concerned.

(6) In the event that the owner or occupier is not present during the inspection, the members of the Municipal Planning Appeal Authority must leave the land or building as effectively secured against trespassers as they found it.

(7) Any person who enters upon land or enters a building to attend a site inspection by the Municipal Planning Appeal Authority, who gains knowledge of another person's private or business affairs in the process, must treat that information as confidential and may not disclose it to any other person.

(8) A person who discloses knowledge of another person's private or business affairs that has been gained in the process of attending a site inspection of the Municipal Planning Appeal Authority is guilty of an offence, and liable upon conviction to a fine or to a period of imprisonment not exceeding one year, or both, unless the disclosure –

- (a) was made for the purposes of deciding the appeal;
- (b) was ordered by a competent court; or
- (c) is required under any law.

(9) A person who wilfully obstructs the Municipal Planning Appeal Authority from entering upon land or a building contemplated in this item, is guilty of an offence and is liable upon conviction to a fine of R10 000.

**Hearing**

**14.**(1) The Municipal Planning Appeal Authority Registrar must notify all parties to an appeal hearing in writing of the time and place of the appeal hearing.

(2) The Presiding Officer –

- (a) determines the procedure of the appeal hearing; and
- (b) decides all questions and matters arising with regard to the procedure at the appeal hearing.

(3) The Municipal Planning Appeal Authority must consider the merits of the matter on appeal, and to that end the Presiding Officer may allow the appellant and other parties in the appeal to raise new issues and to introduce new evidence, whether oral or documentary.

(4) A party to an appeal hearing is entitled to be present at the hearing of the appeal, and to –

- (a) be represented by a legal representative or any other person;
- (b) state a case and lead evidence in support thereof or in rebuttal of the evidence;
- (c) call witnesses to testify and question those witnesses;
- (d) present other evidence;
- (e) cross-examine any person called as a witness by any other party; and
- (f) address the Municipal Planning Appeal Authority on the merits.

(5) A party to an appeal hearing may object to the opposite party raising any issue or relying on any document not relied on in that party's memorandum on the ground that –

- (a) the opposite party has not established good reason for the introduction of that issue or document in the proceedings; or
- (b) the introduction thereof in the proceedings is likely to cause the objecting party unfair prejudice.

(6) The Presiding Officer must make a ruling as to whether or not the objection to the raising of the new issue or reliance on a new document is to be upheld, and, in the light of that ruling, may make any appropriate order, including an order for the –

- (a) payment of the costs relating to the determination of the objection, or
- (b) adjournment of the hearing for a period stipulated in the order.

#### **Hearing of appeal in absence of parties**

**15.** (1) The Municipal Planning Appeal Authority may, after a notice of hearing has been served on all the parties, hear an appeal in the absence of an appellant or any other party if –

- (a) it is satisfied that the reasons provided to it by the appellant or other party are not of a nature that necessitate his or her attendance;
- (b) the party has notified the appeal authority that he or she does not wish to be present at the hearing; or
- (c) the party fails to attend the hearing without providing any reasons for non-attendance.

#### **Circumstances in which hearing may be dispensed with**

**16.** The Municipal Planning Appeal Authority may decide an appeal by considering the documents lodged with it without holding a hearing if –

- (a) the Municipal Planning Appeal Authority is of the view that the issues for determination of the appeal can be adequately determined in the absence of the parties; and
- (b) the parties consent in writing to the appeal being determined without a hearing.

SCHEDULE 11  
APPLICATION FOR LATE LODGING OF MEMORANDUM OF APPEAL  
(Section 76(2))

**Application for late lodging of memorandum of appeal**

1.(1) An applicant or a person who has a right of appeal, may, within the 30 days allowed for the lodging of an appeal, apply to the Chairperson for an extension of the period within which to lodge a memorandum of appeal.

(2) An application for an extension of the period within which to lodge a memorandum of appeal must be in the form of an affidavit, showing good cause as to why the application should be granted.

(3) An application for an extension of the period within which to lodge a memorandum of appeal must be served on-

- (a) the Municipal Planning Appeal Authority Registrar;
- (b) the Municipality; and
- (c) the applicant, if the person lodging the application for the late lodging of a memorandum of appeal is not the applicant

**Opposition by an applicant to late lodging of a memorandum of appeal**

2.(1) An opposition by an applicant to the late lodging of a memorandum of appeal must be in the form of an affidavit, showing good cause why the application for the late lodging of an appeal should not be granted.

(2) An applicant that intends to oppose an application for the late lodging of an appeal must serve an affidavit opposing the application for the late lodging of an appeal within 14 days after having been served with an application for the late lodging of a memorandum of appeal on –

- (a) the Municipal Planning Appeal Authority Registrar;
- (b) the Municipality; and
- (c) the person who lodged the application for an extension of the period within which to lodge a memorandum of appeal.

**Matters relevant in determining merits of late lodging of a memorandum of appeal**

3. The Presiding Officer must consider the following matters, in so far as they may be relevant, in deciding on an application for the late lodging of a memorandum of appeal –

- (a) the information and reasons contained in the application for the late lodging of a memorandum of appeal;
- (b) the information and reasons contained in the affidavit opposing the late lodging of a memorandum of appeal;
- (c) the underlying facts and circumstances for the application for the late lodging of a memorandum of appeal;
- (d) the potential prejudice to any party to the appeal; and
- (e) the time that has elapsed from the date of notice of the Municipality's decision.

**Decision on application for late lodging of a memorandum of appeal**

4. The Presiding Officer must –

- (a) rule on an application for late lodging of a memorandum of appeal within 30 days of the expiry of the period for the lodging of an application for the late lodging of a memorandum of appeal, which ruling may include an order as to costs as the Presiding Officer considers fair and appropriate;
- (b) in the event that an application for late lodging of a memorandum of appeal is granted, review and adjust the time limits relating to the lodging of memoranda and the hearing of the appeal by the Municipal Planning Appeal Authority.

**Notice of decision on application for late lodging of a memorandum of appeal**



**CONTINUES ON PAGE 258 - PART 3**



KWAZULU-NATAL PROVINCE  
KWAZULU-NATAL PROVINSIE  
ISIFUNDAZWE SAKWAZULU-NATALI

**Provincial Gazette • Provinsiale Koerant • Igazethi Yesifundazwe**

*(Registered at the post office as a newspaper) • (As 'n nuusblad by die poskantoor geregistreer)*  
*(Irejistiwee njengephephandaba eposihhovisi)*

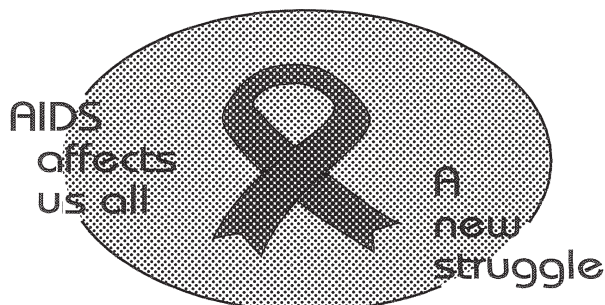
Vol. 13

PIETERMARITZBURG  
5 SEPTEMBER 2019  
5 SEPTEMBER 2019  
5 KUMANDULO 2019

No. 2116

**PART 3 OF 3**

**We all have the power to prevent AIDS**



**AIDS  
HELPLINE**

**0800 012 322**

DEPARTMENT OF HEALTH

**Prevention is the cure**

N.B. The Government Printing Works will not be held responsible for the quality of "Hard Copies" or "Electronic Files" submitted for publication purposes

ISSN 1994-4558



9 771994 455008

02116

5. The Municipal Planning Appeal Authority Registrar must, within seven days after the Chairperson has made a ruling on an application for the late lodging of a memorandum of appeal, serve written notice of the ruling on –
- (a) the Municipality;
  - (b) the person who lodged the application for an extension of the period within which to lodge a memorandum of appeal; and
  - (c) the applicant, if the applicant was not the person who lodged the application for an extension of the period within which to lodge a memorandum of appeal.

## SCHEDULE 12

## URGENT APPLICATION TO THE MUNICIPAL PLANNING APPEAL AUTHORITY TO CONFIRM THAT AN APPEAL IS INVALID OR FOR THE PARTIAL COMMENCEMENT OF A DECISION APPROVING AN APPLICATION FOR MUNICIPAL PLANNING APPROVAL

*(Section 76(3))***Urgent application to the Municipal Planning Appeal Authority to confirm that an appeal is invalid or for the partial commencement of a decision approving an application for municipal planning approval**

1.(1) An applicant may apply to the Presiding Officer before the appeal is heard –

(a) to confirm that an appeal is invalid, if –

(i) the appeal was lodged by a person who is not entitled to lodge an appeal to the Municipal Planning Appeal Authority; or

(ii) if the appellant is an applicant, he or she failed to serve a copy of the memorandum on a person contemplated in item 1(2) of Schedule 10;

(iii) if the appellant is a person who lodged a written comment in terms of item 2(d) of Schedule 5, he or she failed to serve a copy of the memorandum on a person contemplated in item 1(3) of Schedule 10;

(b) for the commencement of –

(i) a decision on an application for municipal approval in respect of land that is not affected by the appeal; or

(ii) the parts of a decision on an application for municipal planning approval that are not affected by the appeal.

(2) An urgent application must be in the form of an affidavit, showing good cause as to why the application should be granted.

(3) An urgent application must be served on –

(a) the Municipal Planning Appeal Authority Registrar;

(b) the Municipality; and

(c) the person who lodged the appeal.

**Opposition to an urgent application**

2.(1) An opposition to an urgent application must be in the form of an affidavit, showing good cause why the urgent application should not be granted.

(2) An appellant who intends to oppose an urgent application must serve an affidavit opposing the urgent application within 14 days after having been served with the urgent application on –

(a) the Municipal Planning Appeal Authority Registrar;

(b) the Municipality; and

(c) the applicant.

**Matters relevant in determining merits of an urgent application to confirm that an appeal is invalid**

3. The Presiding Officer must consider the following matters, in so far as they may be relevant, in deciding on an urgent application to confirm that an appeal is invalid –

(a) the information and reasons contained in the application;

(b) the underlying facts and circumstances for the application; and

(c) the potential prejudice to any party to the application.

(d) If the Appeal would result in the introduction of new aspects or elements that warrant consultation with adjacent land owners, organs of state or the public, is deemed to constitute a material change therefore it is not subject to the appeal process.

**Matters relevant in determining merits of an urgent application for the partial commencement of a decision approving an application for municipal planning approval**

4. The Presiding Officer must consider the following matters, in so far as they may be relevant, in deciding on an urgent application for the partial commencement of a decision approving an application for municipal planning approval –

- (a) the information and reasons contained in the application;
- (b) the extent to which the land that will remain subject to the appeal will be affected by a decision to allow the commencement of the decision to grant municipal approval in respect of the balance of the land;
- (c) the extent to which it is possible to distinguish between the parts of the decision to grant municipal approval that may commence and the parts that may not;
- (d) the underlying facts and circumstances for the application; and
- (e) the potential prejudice to any party to the application.

**Decision on urgent application**

5. A Presiding Officer must rule on an urgent within 14 days of the expiry of the period for the lodging of an opposition to the application, which ruling may include an order as to costs as the Chairperson considers fair and appropriate.

**Notice of decision on urgent application**

6. The Municipal Planning Appeal Authority Registrar must, within seven days after a Presiding Officer has made a ruling on an urgent application, serve written notice of the ruling on –

- (a) the appellant whose appeal was the subject of the urgent application; and
- (b) the applicant.

SCHEDULE 13  
TRANSITIONAL MEASURES  
(Section 127)

*Part 1: Ordinance*

**Application for special consent approved in terms of the Ordinance**

1.(1) An approval for special consent in terms of section 67*bis* of the Ordinance must be regarded as consent by the Municipality in terms of the land use scheme contemplated in section 54(3)(a) of this By-law.

(2) For the purposes of section 60(2) of this By-law, the effective date of a Municipality's special consent contemplated in section 67*bis* of the Ordinance is –

- (a) the date of expiry of the 28 day period referred to section 67*ter* of the Ordinance, if no appeal was lodged against the decision of the Municipality; or
- (b) the date that the appeal was decided, if an appeal was lodged against the decision of the Municipality in terms of section 67*ter* of the Ordinance.

**Application for special consent in terms of the Ordinance not finalised before commencement of this By-law**

2.(1) An application for special consent in terms of section 67*bis* of the Ordinance, that has not been finalised before the commencement of this By-law, must be continued in terms of this By-law.

(2) The Municipal Planning Registrar must confirm the corresponding provision in the application process from which the application for municipal planning approval must be continued.

(3) An applicant does not have to comply with a requirement in terms of this By-law that are more onerous than the requirements of the Ordinance in respect of a provision of this By-law that precedes the provision from which the application for municipal planning approval must be continued.

(4) An applicant does not have to comply with a requirement of the Ordinance that is more onerous than the requirements of this By-law.

*Part 3: Less Formal Township Establishment Act*

**Less formal settlement or township approved in terms of the Less Formal Township Establishment Act**

3.(1) An application for a settlement approved in terms of section 3(1) or a township approved in terms of section 14(1) of the Less Formal Township Establishment Act, that has been approved –

- (a) subject to a layout plan; and
- (b) subject to conditions for the development thereof,

must be regarded as a township approved in terms of section 54(3)(a) this By-law.

(2) Despite –

- (a) the provisions of section 3(5)(b), (e) and (g) of the Less Formal Township Establishment Act; or
- (b) a decision to the contrary by the Administrator in terms of section 12(1) of the Less Formal Township Establishment Act,

this Act applies to land designated as a less formal settlement in terms of section 3(1) or a township approved in terms of section 14(1) of the Less Formal Township Establishment Act.

(3) An application is not required in terms of this By-law for –

- (a) the development of a less formal settlement in accordance with an approved layout plan and conditions of approval contemplated in section 4(1) of the Less Formal Township Establishment Act; or

(b) the development of less formal township in accordance with an approved layout plan and conditions of approval contemplated in section 14(1)(a) of the Less Formal Township Establishment Act.

(4) An application is required in terms of this By-law for the subdivision of land or establishment of a township on land that has been designated as a less formal settlement in terms of section 3(1) of the Less Formal Township Establishment Act, if the land was not designated-

- (a) subject to a layout plan; or
- (b) subject to conditions for the development thereof.

#### *Part 3: Development Facilitation Act*

##### **Development approved in terms of the Development Facilitation Act**

**4.(1)** All applications, appeals or other matters pending before a Tribunal established in terms of section 15 of the Development Facilitation Act, 1995 (No 67 of 1995) at the commencement of the Spatial Planning and Land Use Management Act (1<sup>st</sup> July 2015) that have not been decided or otherwise disposed of, must be continued and disposed of in terms of the Spatial Planning Land Use Management Act.

(2) An application for development approved in terms of section 33(1) or 51(1) of the Development Facilitation Act must be regarded as an application for municipal planning approval approved in terms of section 47(2)(a) and 54(3)(a) of this By-law.

##### **Functions of designated officer may be performed by Municipality**

**5.(1)** Despite the repeal of the Development Facilitation Act, the Municipality must continue to perform the following functions conferred on a designated officer in terms of the Development Facilitation Act –

- (a) to publish the conditions of establishment imposed by the Development Tribunal or the Development Municipal Planning Appeal Tribunal that must be published in the Gazette, as contemplated in sections 33(4) and 51(3) of the Development Facilitation Act, in the Gazette;
- (b) to inform the Registrar of Deeds that the conditions of establishment which have to be complied with prior to the commencement of registration, have been complied with, contemplated in section 38(1)(c) of the Development Facilitation Act; and
- (c) to inform the Registrar of Deeds that the applicant and the Municipality have fulfilled their obligations relating to the provision of services, contemplated in section 38(1)(d) of the Development Facilitation Act.

(2) The Municipality must appoint a municipal official to perform the functions conferred on a designated officer as contemplated in this item.

##### **Power reserved by Development Tribunal or Development Appeal Tribunal in a decision on an application in terms of the Development Facilitation Act**

**6.(1)** A power reserved by the Development Tribunal or Development Appeal Tribunal in a decision on an application in terms of the Development Facilitation Act must be regarded as a power that must be exercised by the Municipality.

(2) The Municipality must comply with the provisions of this By-law, including the procedure for the amendment of a notice of a decision on an application for municipal planning approval, when exercising a power contemplated in this item.

#### *Part 4: KwaZulu-Natal Planning and Development Act*

##### **Application approved in terms of KwaZulu-Natal Planning and Development Act**

**7.** A decision by the Municipality –



- (a) to adopt a scheme contemplated in section 13(1)(a) of the KwaZulu-Natal Planning and Development Act;
- (b) to replace a scheme contemplated in section 13(1)(a) of the KwaZulu-Natal Planning and Development Act;
- (c) to approve an amendment to a Municipality's scheme contemplated in section 13(1)(a) of the KwaZulu-Natal Planning and Development Act;
- (d) to approve the subdivision of land contemplated in section 26(1)(a) of the KwaZulu-Natal Planning and Development Act;
- (e) to approve the consolidation of land contemplated in section 26(1)(a) of the KwaZulu-Natal Planning and Development Act;
- (f) to approve the development of land situated outside the area of a scheme contemplated in section 43(1)(a) of the KwaZulu-Natal Planning and Development Act;
- (g) to approve the phasing or cancellation of an approved layout plan contemplated in section 55(1) of the KwaZulu-Natal Planning and Development Act; or
- (h) to approve the alteration, suspension or deletion of a restriction relating to land contemplated in section 65(1) of the KwaZulu-Natal Planning and Development Act,

must be regarded as approval for an application for municipal planning approval contemplated in sections 54(3)(a) of this By-law.

**Application in terms of a repealed planning law that must be regarded as an application approved in terms of KwaZulu-Natal Planning and Development Act**

8. An application in terms of a repealed planning law that must be regarded to be an application approved in terms of KwaZulu-Natal Planning and Development Act must be regarded as an application for municipal planning approval contemplated in sections 54(3)(a) of this By-law.

**Application in terms of KwaZulu-Natal Planning and Development Act not finalised before commencement of this By-law**

9.(1) An application to the Municipality or a proposal by the Municipality in terms of the KwaZulu-Natal Planning and Development Act as contemplated in item 1, that has not been finalised before the commencement of this By-law, must be continued in terms of this By-law.

(2) The Municipal Planning Registrar must confirm the corresponding provision in the application process from which the application for municipal planning approval must be continued.

(3) An applicant does not have to comply with a requirement in terms of this By-law that are more onerous than the requirements of the KwaZulu-Natal Planning and Development Act in respect of a provision of this By-law that precedes the provision from which the application for municipal planning approval must be continued.

(4) An applicant does not have to comply with a requirement of the KwaZulu-Natal Planning and Development Act that is more onerous than the requirements of this By-law.

**Validation of decision made in terms of KwaZulu-Natal Planning and Development Act after 30 June 2015 but before the commencement of this By-law**

10. A decision by the Municipality to approve or refuse an application to it or a proposal by it in terms of the KwaZulu-Natal Planning and Development Act as contemplated in item 1 is not invalid by virtue of not complying with the provisions of the Spatial Planning and Land Use Management Act, if –

- (a) the application to it or proposal by it was made before 1 July 2015; and
- (b) the decision to approve or refuse the application or proposal was made after 30 June 2015 but before the commencement of this By-law.

**Application for permanent closure of a public place approved in terms of the Local Authorities Ordinance**

**11.** (1) An approval for the permanent closure of a public place in terms of section 212(1)(a) of the Local Authorities Ordinance must be regarded as approval by the Municipality in terms of section 54(3)(a) of this By-law.

(2) For the purposes of section 60(2) of this By-law, the effective date of a Municipality's approval contemplated in section 212(1)(a) of the Local Authorities Ordinance is the date upon which the Administrator approved the permanent closure of the public place as contemplated in section 212(1)(b) read with 211(2)(f) of the Local Authorities Ordinance.

**Pending application for permanent closure of a public place in terms of the Local Authorities Ordinance**

**12** (1) A pending application for the permanent closure of a public place in terms of section 212 of the Local Authorities Ordinance must be continued in terms of this By-law.

(2) The Municipal Planning Registrar must confirm the corresponding provision in the application process from which the application for municipal planning approval must be continued.

(3) An applicant does not have to comply with a requirement in terms of this By-law that are more onerous than the requirements of the Local Authorities Ordinance in respect of a provision of this By-law that precedes the provision from which the application for municipal planning approval must be continued.

(4) An applicant does not have to comply with a requirement of the Local Authorities Ordinance that is more onerous than the requirements of this By-law.

(5) The Municipality does not require the Administrator's consent as contemplated in section 212(1)(b) read with 211(2)(f) of the Local Authority's Ordinance.

**SM MBILI**

**MUNICIPAL MANAGER**

P.O. Box 5

Port Shepstone

4240







Printed by and obtainable from the Government Printer, Bosman Street, Private Bag X85, Pretoria, 0001.  
Contact Centre Tel: 012-748 6200. eMail: [info.egazette@gpw.gov.za](mailto:info.egazette@gpw.gov.za)  
Publications: Tel: (012) 748 6053, 748 6061, 748 6065