



KWAZULU-NATAL PROVINCE
KWAZULU-NATAL PROVINSIE
ISIFUNDAZWE SAKWAZULU-NATALI

Provincial Gazette • Provinsiale Koerant • Igazethi Yesifundazwe

(Registered at the post office as a newspaper) • (As 'n nuusblad by die poskantoor geregistreer)
(Irejistiwee njengephephandaba eposihhovisi)

PIETERMARITZBURG

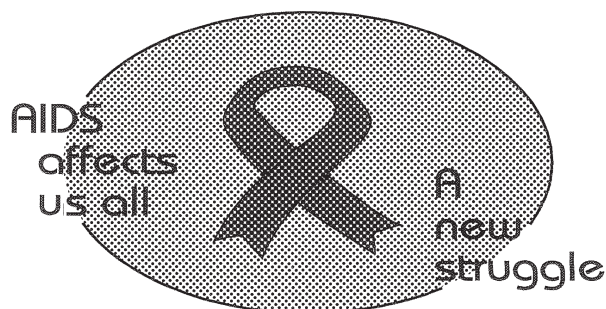
Vol. 13

21 FEBRUARY 2019
21 FEBRUARIE 2019
21 KUNHLOLANJA 2019

No. 2046

PART 1 OF 3

We all have the power to prevent AIDS



**AIDS
HELPLINE**

0800 012 322

DEPARTMENT OF HEALTH

Prevention is the cure

N.B. The Government Printing Works will not be held responsible for the quality of "Hard Copies" or "Electronic Files" submitted for publication purposes

ISSN 1994-4558



9 771994 455008

02046



IMPORTANT NOTICE:

THE GOVERNMENT PRINTING WORKS WILL NOT BE HELD RESPONSIBLE FOR ANY ERRORS THAT MIGHT OCCUR DUE TO THE SUBMISSION OF INCOMPLETE / INCORRECT / ILLEGIBLE COPY.

No FUTURE QUERIES WILL BE HANDLED IN CONNECTION WITH THE ABOVE.

CONTENTS

	<i>Gazette No.</i>	<i>Page No.</i>
GENERAL NOTICES • ALGEMENE KENNISGEWINGS		
7	KwaZulu-Natal Gaming and Betting Act (8/2010) as amended: Notice of application received for consent to acquire a financial interest in a licensee in terms of section 43A of the Act, as amended	2046 11
7	KwaZulu-Natal Dobbely en Weddery (8/2010): Kennisgewing van 'n aansoek ontvang vir 'n toestemming om 'n finansiële belang in 'n boekmaker Lisensiehouer Korporatiewe Entiteit in terme van artikel 43A van die Wet, soos gewysig.....	2046 13
PROVINCIAL NOTICES • PROVINSIALE KENNISGEWINGS		
21	Local Government: Municipal Structures Act, 1998 (Act No. 117 of 1998): By-election in Ward 18 of the Abaqulusi Municipality	2046 17
21	Wet op Plaaslike Regering: Munisipale Strukture, 1998 (Wet No. 117 van 1998): Tussenverkiesing in Wyk 18 van die Abaqulusi Munisipaliteit.....	2046 17
22	Local Government: Municipal Structures Act, 1998 (Act No. 117 of 1998): By-election in Ward 4 of the Mtubatuba Municipality.....	2046 18
22	Wet op Plaaslike Regering: Munisipale Strukture, 1998 (Wet No. 117 van 1998): Tussenverkiesing in Wyk 4 van die Mtubatuba Munisipaliteit	2046 18
7	Road Carrier Permits: KwaZulu-Natal	2046 19
MUNICIPAL NOTICES • MUNISIPALE KENNISGEWINGS		
8	Local Government Municipal Systems Act (32/2000): Waste Management By-law.....	2046 245
9	Local Government: Municipal Property Rates Act (6/2004): Msunduzi Municipality: Public Notice calling for inspection of the General Valuation Roll and Lodging of Objections.....	2046 288
10	Local Government: Municipal Property Rates Act (6/2004), amended by Act No. 29/2014: Public Notice calling for Inspection of the General Valuation Roll and Lodging of Objections	2046 290

Closing times for **ORDINARY WEEKLY** 2019 KWAZULU-NATAL PROVINCIAL GAZETTE

The closing time is **15:00** sharp on the following days:

- **24 December 2018**, Thursday for the issue of Thursday **03 January 2019**
- **03 January**, Thursday for the issue of Thursday **10 January 2019**
- **10 January**, Thursday for the issue of Thursday **17 January 2019**
- **17 January**, Thursday for the issue of Thursday **24 January 2019**
- **24 January**, Thursday for the issue of Thursday **31 January 2019**
- **31 January**, Thursday for the issue of Thursday **07 February 2019**
- **07 February**, Thursday for the issue of Thursday **14 February 2019**
- **14 February**, Thursday for the issue of Thursday **21 February 2019**
- **21 February**, Thursday for the issue of Thursday **28 February 2019**
- **28 February**, Thursday for the issue of Thursday **07 March 2019**
- **07 March**, Thursday for the issue of Thursday **14 March 2019**
- **14 March**, Thursday for the issue of Thursday **21 March 2019**
- **20 March**, Wednesday for the issue of Thursday **28 March 2019**
- **28 March**, Tuesday for the issue of Thursday **04 April 2019**
- **04 April**, Thursday for the issue of Thursday **11 April 2019**
- **11 April**, Thursday for the issue of Thursday **18 April 2019**
- **16 April**, Tuesday for the issue of Thursday **25 April 2019**
- **24 April**, Wednesday for the issue of Thursday **02 May 2019**
- **02 May**, Thursday for the issue of Thursday **09 May 2019**
- **09 May**, Thursday for the issue of Thursday **16 May 2019**
- **16 May**, Thursday for the issue of Thursday **23 May 2019**
- **23 May**, Thursday for the issue of Thursday **30 May 2019**
- **30 May**, Thursday for the issue of Thursday **06 June 2019**
- **06 June**, Wednesday for the issue of Thursday **13 June 2019**
- **12 June**, Wednesday for the issue of Thursday **20 June 2019**
- **20 June**, Thursday for the issue of Thursday **27 June 2019**
- **27 June**, Thursday for the issue of Thursday **04 July 2019**
- **04 July**, Thursday for the issue of Thursday **11 July 2019**
- **11 July**, Thursday for the issue of Thursday **18 July 2019**
- **18 July**, Thursday for the issue of Thursday **25 July 2019**
- **25 July**, Thursday for the issue of Thursday **01 August 2019**
- **01 August**, Friday for the issue of Thursday **08 August 2019**
- **07 August**, Wednesday for the issue of Thursday **15 August 2019**
- **15 August**, Thursday for the issue of Thursday **22 August 2019**
- **22 August**, Thursday for the issue of Thursday **29 August 2019**
- **29 August**, Thursday for the issue of Thursday **05 September 2019**
- **05 September**, Thursday for the issue of Thursday **12 September 2019**
- **12 September**, Thursday for the issue of Thursday **19 September 2019**
- **18 September**, Wednesday for the issue of Thursday **26 September 2019**
- **26 September**, Thursday for the issue of Thursday **03 October 2019**
- **03 October**, Thursday for the issue of Thursday **10 October 2019**
- **10 October**, Thursday for the issue of Thursday **17 October 2019**
- **17 October**, Thursday for the issue of Thursday **24 October 2019**
- **24 October**, Thursday for the issue of Thursday **31 October 2019**
- **31 October**, Thursday for the issue of Thursday **07 November 2019**
- **07 November**, Thursday for the issue of Thursday **14 November 2019**
- **14 November**, Thursday for the issue of Thursday **21 November 2019**
- **21 November**, Thursday for the issue of Thursday **28 November 2019**
- **28 November**, Thursday for the issue of Thursday **05 December 2019**
- **05 December**, Thursday for the issue of Thursday **12 December 2019**
- **11 December**, Wednesday for the issue of Thursday **19 December 2019**
- **18 December**, Wednesday for the issue of Thursday **26 December 2019**

LIST OF TARIFF RATES

FOR PUBLICATION OF NOTICES

COMMENCEMENT: 1 APRIL 2018

NATIONAL AND PROVINCIAL

Notice sizes for National, Provincial & Tender gazettes 1/4, 2/4, 3/4, 4/4 per page. Notices submitted will be charged at R1008.80 per full page, pro-rated based on the above categories.

Pricing for National, Provincial - Variable Priced Notices		
Notice Type	Page Space	New Price (R)
Ordinary National, Provincial	1/4 - Quarter Page	252.20
Ordinary National, Provincial	2/4 - Half Page	504.40
Ordinary National, Provincial	3/4 - Three Quarter Page	756.60
Ordinary National, Provincial	4/4 - Full Page	1008.80

EXTRA-ORDINARY

All Extra-ordinary National and Provincial gazette notices are non-standard notices and attract a variable price based on the number of pages submitted.

The pricing structure for National and Provincial notices which are submitted as **Extra ordinary submissions** will be charged at **R3026.32** per page.

GOVERNMENT PRINTING WORKS - BUSINESS RULES

The **Government Printing Works (GPW)** has established rules for submitting notices in line with its electronic notice processing system, which requires the use of electronic *Adobe Forms*. Please ensure that you adhere to these guidelines when completing and submitting your notice submission.

CLOSING TIMES FOR ACCEPTANCE OF NOTICES

1. The *Government Gazette* and *Government Tender Bulletin* are weekly publications that are published on Fridays and the closing time for the acceptance of notices is strictly applied according to the scheduled time for each gazette.
2. Please refer to the Submission Notice Deadline schedule in the table below. This schedule is also published online on the Government Printing works website www.gpwonline.co.za

All re-submissions will be subject to the standard cut-off times.

All notices received after the closing time will be rejected.

Government Gazette Type	Publication Frequency	Publication Date	Submission Deadline	Cancellations Deadline
National Gazette	Weekly	Friday	Friday 15h00 for next Friday	Tuesday, 15h00 - 3 working days prior to publication
Regulation Gazette	Weekly	Friday	Friday 15h00 for next Friday	Tuesday, 15h00 - 3 working days prior to publication
Petrol Price Gazette	Monthly	Tuesday before 1st Wednesday of the month	One day before publication	1 working day prior to publication
Road Carrier Permits	Weekly	Friday	Thursday 15h00 for next Friday	3 working days prior to publication
Unclaimed Monies (Justice, Labour or Lawyers)	January / September 2 per year	Last Friday	One week before publication	3 working days prior to publication
Parliament (Acts, White Paper, Green Paper)	As required	Any day of the week	None	3 working days prior to publication
Manuals	Bi- Monthly	2nd and last Thursday of the month	One week before publication	3 working days prior to publication
State of Budget (National Treasury)	Monthly	30th or last Friday of the month	One week before publication	3 working days prior to publication
<i>Extraordinary Gazettes</i>	As required	Any day of the week	<i>Before 10h00 on publication date</i>	<i>Before 10h00 on publication date</i>
Legal Gazettes A, B and C	Weekly	Friday	One week before publication	Tuesday, 15h00 - 3 working days prior to publication
Tender Bulletin	Weekly	Friday	Friday 15h00 for next Friday	Tuesday, 15h00 - 3 working days prior to publication
Gauteng	Weekly	Wednesday	Two weeks before publication	3 days after submission deadline
Eastern Cape	Weekly	Monday	One week before publication	3 working days prior to publication
Northern Cape	Weekly	Monday	One week before publication	3 working days prior to publication
North West	Weekly	Tuesday	One week before publication	3 working days prior to publication
KwaZulu-Natal	Weekly	Thursday	One week before publication	3 working days prior to publication
Limpopo	Weekly	Friday	One week before publication	3 working days prior to publication
Mpumalanga	Weekly	Friday	One week before publication	3 working days prior to publication

GOVERNMENT PRINTING WORKS - BUSINESS RULES

Government Gazette Type	Publication Frequency	Publication Date	Submission Deadline	Cancellations Deadline
Gauteng Liquor License Gazette	Monthly	Wednesday before the First Friday of the month	Two weeks before publication	3 working days after submission deadline
Northern Cape Liquor License Gazette	Monthly	First Friday of the month	Two weeks before publication	3 working days after submission deadline
National Liquor License Gazette	Monthly	First Friday of the month	Two weeks before publication	3 working days after submission deadline
Mpumalanga Liquor License Gazette	Bi-Monthly	Second & Fourth Friday	One week before publication	3 working days prior to publication

EXTRAORDINARY GAZETTES

3. *Extraordinary Gazettes* can have only one publication date. If multiple publications of an *Extraordinary Gazette* are required, a separate Z95/Z95Prov *Adobe* Forms for each publication date must be submitted.

NOTICE SUBMISSION PROCESS

4. Download the latest *Adobe* form, for the relevant notice to be placed, from the **Government Printing Works** website www.gpwonline.co.za.
5. The *Adobe* form needs to be completed electronically using *Adobe Acrobat / Acrobat Reader*. Only electronically completed *Adobe* forms will be accepted. No printed, handwritten and/or scanned *Adobe* forms will be accepted.
6. The completed electronic *Adobe* form has to be submitted via email to submit.egazette@gpw.gov.za. The form needs to be submitted in its original electronic *Adobe* format to enable the system to extract the completed information from the form for placement in the publication.
7. Every notice submitted **must** be accompanied by an official **GPW** quotation. This must be obtained from the *eGazette* Contact Centre.
8. Each notice submission should be sent as a single email. The email **must** contain **all documentation relating to a particular notice submission**.
 - 8.1. Each of the following documents must be attached to the email as a separate attachment:
 - 8.1.1. An electronically completed *Adobe* form, specific to the type of notice that is to be placed.
 - 8.1.1.1. For National *Government Gazette* or *Provincial Gazette* notices, the notices must be accompanied by an electronic Z95 or Z95Prov *Adobe* form
 - 8.1.1.2. The notice content (body copy) **MUST** be a separate attachment.
 - 8.1.2. A copy of the official **Government Printing Works** quotation you received for your notice. (*Please see Quotation section below for further details*)
 - 8.1.3. A valid and legible Proof of Payment / Purchase Order: **Government Printing Works** account customer must include a copy of their Purchase Order. **Non-Government Printing Works** account customer needs to submit the proof of payment for the notice
 - 8.1.4. Where separate notice content is applicable (Z95, Z95 Prov and TForm 3, it should **also** be attached as a separate attachment. (*Please see the Copy Section below, for the specifications*).
 - 8.1.5. Any additional notice information if applicable.

GOVERNMENT PRINTING WORKS - BUSINESS RULES

9. The electronic *Adobe* form will be taken as the primary source for the notice information to be published. Instructions that are on the email body or covering letter that contradicts the notice form content will not be considered. The information submitted on the electronic *Adobe* form will be published as-is.
10. To avoid duplicated publication of the same notice and double billing, Please submit your notice **ONLY ONCE**.
11. Notices brought to **GPW** by “walk-in” customers on electronic media can only be submitted in *Adobe* electronic form format. All “walk-in” customers with notices that are not on electronic *Adobe* forms will be routed to the Contact Centre where they will be assisted to complete the forms in the required format.
12. Should a customer submit a bulk submission of hard copy notices delivered by a messenger on behalf of any organisation e.g. newspaper publisher, the messenger will be referred back to the sender as the submission does not adhere to the submission rules.

QUOTATIONS

13. Quotations are valid until the next tariff change.
 - 13.1. **Take note:** **GPW**'s annual tariff increase takes place on **1 April** therefore any quotations issued, accepted and submitted for publication up to **31 March** will keep the old tariff. For notices to be published from 1 April, a quotation must be obtained from **GPW** with the new tariffs. Where a tariff increase is implemented during the year, **GPW** endeavours to provide customers with 30 days' notice of such changes.
14. Each quotation has a unique number.
15. Form Content notices must be emailed to the *eGazette* Contact Centre for a quotation.
 - 15.1. The *Adobe* form supplied is uploaded by the Contact Centre Agent and the system automatically calculates the cost of your notice based on the layout/format of the content supplied.
 - 15.2. It is critical that these *Adobe* Forms are completed correctly and adhere to the guidelines as stipulated by **GPW**.
16. **APPLICABLE ONLY TO GPW ACCOUNT HOLDERS:**
 - 16.1. **GPW** Account Customers must provide a valid **GPW** account number to obtain a quotation.
 - 16.2. Accounts for **GPW** account customers **must** be active with sufficient credit to transact with **GPW** to submit notices.
 - 16.2.1. If you are unsure about or need to resolve the status of your account, please contact the **GPW** Finance Department prior to submitting your notices. (If the account status is not resolved prior to submission of your notice, the notice will be failed during the process).
17. **APPLICABLE ONLY TO CASH CUSTOMERS:**
 - 17.1. Cash customers doing **bulk payments** must use a **single email address** in order to use the **same proof of payment** for submitting multiple notices.
18. The responsibility lies with you, the customer, to ensure that the payment made for your notice(s) to be published is sufficient to cover the cost of the notice(s).
19. Each quotation will be associated with one proof of payment / purchase order / cash receipt.
 - 19.1. This means that **the quotation number can only be used once to make a payment.**

GOVERNMENT PRINTING WORKS - BUSINESS RULES**COPY (SEPARATE NOTICE CONTENT DOCUMENT)**

20. Where the copy is part of a separate attachment document for Z95, Z95Prov and TForm03
- 20.1. Copy of notices must be supplied in a separate document and may not constitute part of any covering letter, purchase order, proof of payment or other attached documents.
- The content document should contain only one notice. (You may include the different translations of the same notice in the same document).
- 20.2. The notice should be set on an A4 page, with margins and fonts set as follows:
- Page size = A4 Portrait with page margins: Top = 40mm, LH/RH = 16mm, Bottom = 40mm;
Use font size: Arial or Helvetica 10pt with 11pt line spacing;
- Page size = A4 Landscape with page margins: Top = 16mm, LH/RH = 40mm, Bottom = 16mm;
Use font size: Arial or Helvetica 10pt with 11pt line spacing;

CANCELLATIONS

21. Cancellation of notice submissions are accepted by **GPW** according to the deadlines stated in the table above in point 2. Non-compliance to these deadlines will result in your request being failed. Please pay special attention to the different deadlines for each gazette. Please note that any notices cancelled after the cancellation deadline will be published and charged at full cost.
22. Requests for cancellation must be sent by the original sender of the notice and must be accompanied by the relevant notice reference number (N-) in the email body.

AMENDMENTS TO NOTICES

23. With effect from 01 October 2015, **GPW** will not longer accept amendments to notices. The cancellation process will need to be followed according to the deadline and a new notice submitted thereafter for the next available publication date.

REJECTIONS

24. All notices not meeting the submission rules will be rejected to the customer to be corrected and resubmitted. Assistance will be available through the Contact Centre should help be required when completing the forms. (012-748 6200 or email info.egazette@gpw.gov.za). Reasons for rejections include the following:
- 24.1. Incorrectly completed forms and notices submitted in the wrong format, will be rejected.
- 24.2. Any notice submissions not on the correct *Adobe* electronic form, will be rejected.
- 24.3. Any notice submissions not accompanied by the proof of payment / purchase order will be rejected and the notice will not be processed.
- 24.4. Any submissions or re-submissions that miss the submission cut-off times will be rejected to the customer. The Notice needs to be re-submitted with a new publication date.

GOVERNMENT PRINTING WORKS - BUSINESS RULES**APPROVAL OF NOTICES**

25. Any notices other than legal notices are subject to the approval of the Government Printer, who may refuse acceptance or further publication of any notice.
26. No amendments will be accepted in respect to separate notice content that was sent with a Z95 or Z95Prov notice submissions. The copy of notice in layout format (previously known as proof-out) is only provided where requested, for Advertiser to see the notice in final Gazette layout. Should they find that the information submitted was incorrect, they should request for a notice cancellation and resubmit the corrected notice, subject to standard submission deadlines. The cancellation is also subject to the stages in the publishing process, i.e. If cancellation is received when production (printing process) has commenced, then the notice cannot be cancelled.

GOVERNMENT PRINTER INDEMNIFIED AGAINST LIABILITY

27. The Government Printer will assume no liability in respect of—
 - 27.1. any delay in the publication of a notice or publication of such notice on any date other than that stipulated by the advertiser;
 - 27.2. erroneous classification of a notice, or the placement of such notice in any section or under any heading other than the section or heading stipulated by the advertiser;
 - 27.3. any editing, revision, omission, typographical errors or errors resulting from faint or indistinct copy.

LIABILITY OF ADVERTISER

28. Advertisers will be held liable for any compensation and costs arising from any action which may be instituted against the Government Printer in consequence of the publication of any notice.

CUSTOMER INQUIRIES

Many of our customers request immediate feedback/confirmation of notice placement in the gazette from our Contact Centre once they have submitted their notice – While **GPW** deems it one of their highest priorities and responsibilities to provide customers with this requested feedback and the best service at all times, we are only able to do so once we have started processing your notice submission.

GPW has a 2-working day turnaround time for processing notices received according to the business rules and deadline submissions.

Please keep this in mind when making inquiries about your notice submission at the Contact Centre.

29. Requests for information, quotations and inquiries must be sent to the Contact Centre **ONLY**.
30. Requests for Quotations (RFQs) should be received by the Contact Centre at least **2 working days** before the submission deadline for that specific publication.

GOVERNMENT PRINTING WORKS - BUSINESS RULES

PAYMENT OF COST

31. The Request for Quotation for placement of the notice should be sent to the Gazette Contact Centre as indicated above, prior to submission of notice for advertising.
32. Payment should then be made, or Purchase Order prepared based on the received quotation, prior to the submission of the notice for advertising as these documents i.e. proof of payment or Purchase order will be required as part of the notice submission, as indicated earlier.
33. Every proof of payment must have a valid **GPW** quotation number as a reference on the proof of payment document.
34. Where there is any doubt about the cost of publication of a notice, and in the case of copy, an enquiry, accompanied by the relevant copy, should be addressed to the Gazette Contact Centre, **Government Printing Works**, Private Bag X85, Pretoria, 0001 email: info.egazette@gpw.gov.za before publication.
35. Overpayment resulting from miscalculation on the part of the advertiser of the cost of publication of a notice will not be refunded, unless the advertiser furnishes adequate reasons why such miscalculation occurred. In the event of underpayments, the difference will be recovered from the advertiser, and future notice(s) will not be published until such time as the full cost of such publication has been duly paid in cash or electronic funds transfer into the **Government Printing Works** banking account.
36. In the event of a notice being cancelled, a refund will be made only if no cost regarding the placing of the notice has been incurred by the **Government Printing Works**.
37. The **Government Printing Works** reserves the right to levy an additional charge in cases where notices, the cost of which has been calculated in accordance with the List of Fixed Tariff Rates, are subsequently found to be excessively lengthy or to contain overmuch or complicated tabulation.

PROOF OF PUBLICATION

38. Copies of any of the *Government Gazette* or *Provincial Gazette* can be downloaded from the **Government Printing Works** website www.gpwonline.co.za free of charge, should a proof of publication be required.
39. Printed copies may be ordered from the Publications department at the ruling price. The **Government Printing Works** will assume no liability for any failure to post or for any delay in despatching of such *Government Gazette*(s)

GOVERNMENT PRINTING WORKS CONTACT INFORMATION

Physical Address:

Government Printing Works
149 Bosman Street
Pretoria

Postal Address:

Private Bag X85
Pretoria
0001

GPW Banking Details:

Bank: ABSA Bosman Street
Account No.: 405 7114 016
Branch Code: 632-005

For Gazette and Notice submissions: Gazette Submissions:

For queries and quotations, contact: Gazette Contact Centre:

E-mail: submit.egazette@gpw.gov.za

E-mail: info.egazette@gpw.gov.za

Tel: 012-748 6200

Contact person for subscribers: Mrs M. Toka:

E-mail: subscriptions@gpw.gov.za

Tel: 012-748-6066 / 6060 / 6058

Fax: 012-323-9574

GENERAL NOTICES • ALGEMENE KENNISGEWINGS

NOTICE 7 OF 2019



NOTICE OF APPLICATION RECEIVED FOR CONSENT TO ACQUIRE A FINANCIAL INTEREST IN A LICENSEE IN TERMS OF SECTION 43A OF THE KZN GAMING AND BETTING ACT, NO.08 OF 2010, AS AMENDED

1. In terms of Section 34, read with Regulation 14 of the KwaZulu-Natal Gaming and Betting Act, 2010 (Act No. 8 of 2010) as amended, notice is hereby given of an application received for consent to acquire a financial interest in a licensee in terms of Section 43A of the Act, received from the applicant mentioned below:

APPLICANT / CORPORATE BODY / ENTITY	APPLICANT'S ADDRESS	CURRENT LICENSEE	LICENSEE'S ADDRESS	INTEREST ACQUIRED
VTS Company (Pty) Ltd	37 Fricker Road Illovo Johannesburg Gauteng	Playa Meridian KZN (Pty) Ltd (Umgun5)	686 Chota Motala Road Raisethorpe Pietermaritzburg	100%

2. Public inspection of application

The above mentioned application will, subject to any ruling by the Board to the contrary in accordance with the provisions of section 34 of the KwaZulu-Natal Gaming and Betting Act, 2010 (Act No. 08 of 2010) as amended, read with Regulation 14, be open for public inspection at the offices of the Board at the addresses mentioned below for the period from **21 February 2019 to 04 April 2019**.

KwaZulu-Natal Gaming & Betting Board
1 George MacFarlane Drive
Redlands Estate
Wembley
Pietermaritzburg
3201

Or

KwaZulu-Natal Gaming & Betting Board
22 Dorothy Nyembe Road
18th Floor Marine Building
Durban
4000

3. Invitation to Lodge Representations

Interested persons are hereby invited to lodge any representations in respect of the application by **no** later than **16:00** on **04 April 2019**. Representations should be in writing and must contain at least the following information:

- (a) The name of the applicant to whom the representations relate
- (b) The ground(s) on which representations are made.
- (c) The name, address telephone number of the person submitting the representations.
- (d) An indication as to whether or not the person making the representations wishes to make oral representations when the Board hears the application.

Any representations that do not contain all of the information referred to in paragraph 3 above, will be deemed not to have been lodged with the Board and will not be considered by the Board.

Representations should be addressed to:
The Chief Executive Officer
KwaZulu-Natal Gaming and Betting Board
Private Bag X9102
PIETERMARITZBURG
3200

Or faxed to: (033) 3427853.

KENNISGEWING 7 VAN 2019

KENNISGEWING VAN 'N AANSOEK ONTVANG VIR 'N TOESTEMMING OM 'N FINANSIELE BELANG IN 'N BOEKMAKER LISENSIEHOUER KORPORATIEWE ENTITEIT IN TERME VAN ARTIKEL 43A VAN DIE KWAZULU NATAL DOBBELARY EN WEDDERY WET, 2010, SOOS GEWYSIG

1. In terme van Artikel 34, gelees met Regulasie 14 van die KwaZulu-Natal Dobbelary en Weddery, 2010 (Wet No 8 van 2010), soos gewysig word hierby kennis gegee van 'n aansoek ontvang vir toestemming om 'n finansiële belang in 'n boekmaker lisensiehouer korporatiewe entiteit in terme van Artikel 43A van die Wet, wat ontvang is van die ondergenoemde aansoeker:

AANSOEKER	AANSOEKER ADRES	HUIDIGE LISENSIE	HUIDIGE LISENSIES ADRES	GESOEKTE PERSENTASIE
VTS Company (Pty) Ltd	37 Fricker Road Illovo Johannesburg Gauteng	Playa Meridian KZN (Pty) Ltd (Umgun5) Boekmaker Lisensiehouer	686 Chota Motala Road Raisethorpe Pietermaritzburg	100%

2. Openbare inspeksie van aansoeke

Die aansoek lê, behoudens enige teenstrydige reëling deur die raad in ooreenstemming met die bepalings van artikel 34 van die KwaZulu-Natal Dobbelary en Weddery Wet, 2010 (Wet No. 08 van 2010) soos gewysig, gelees met Regulasie 14, vir openbare inspeksie ter insae by die kantoor van die Raad by die ondergemelde adres vir die tydperk van **21 Februarie 2019 tot 04 April 2019**.

KwaZulu-Natal Dobbelary en Weddery Raad
1 George MacFarlane Drive
Redlands Estate
Wembley
Pietermaritzburg
3200

Of

KwaZulu-Natal Dobbelary en Weddery Raad
22 Dorothy Nyembe Street
18th Floor, Marine Building
Durban
4300

3. Uitnodiging om vertoë te rig

Belanghebbende persone word hierby uitgenooi om enige vertoë ten opsigte van die aansoeker te rig teen nie later as **16:00** op **04 April 2019**. Vertoë moet skriftelik geskied en moet minstens die volgende inligting bevat:

- (a) Die name van die aansoeker waarop die vertoë betrekking het;
- (b) Die grond(e) waarop die vertoë berus;
- (c) Die naam, adres en telefoonnommer van die persoon wat die vertoë rig en
- (d) 'n Aanduiding of die persoon wat die vertoë rig ook mondelikse vertoë wil rig, aldan nie, wanneer die raad die aansoek aanhoor.

Enige vertoë wat nie al die besonderhede bevat wat in paragraaf 3 vermeld word nie, sal geag word nie by die raad ingedien te wees nie en sal nie deur die raad oorweeg word nie.

Vertoë moet gerig word aan:
Die Hoof- Uitvoerende Beampte
KwaZulu-Natal Dobbelaar en Weddery Raad
Private sak 9102
Pietermaritzburg
3200

Of per faks gestuur word na: (033) 342-7853



ISAZISO NGESICELO ESAMUKELIWE SELUNGELO LOKUHLOMULA NGOKWEZIMALI NGOKWEZINHLINZEKO ZESIGABA 43A SOMTHETHO WEZOKUPHATHWA KWEZOKUGEMBULA WAKWAZULU-NATALI NO 08 KA 2010, KUNYE NEZICHIBIYELO ZAWO

1. Ngokomthetho 34 wezokuGembula, ufundwe kanye Nomthethonqubo 14 waKwaZulu-Natali, (uMthetho No. 08 ka 2010) kunye nezichibiyelo zawo, ngalokhu lapha kunikezwa isaziso ngesicelo esamukeliwe selungelo lokuhlomula ngokwezimali ngokomthetho Section 43 (A) we KwaZulu-Natal Gaming and Betting Act no. 08 of 2010, njengoba ichitshiyelwe, esisuka kumnini weminingwane ebalulwe ngaphansi:

UMFAKISICELO	IKHELI LOMFAKI SICELO	UMNINILAYISENSI	INDAWO YOKUSEBENZELA YAMANJE	UBUNGAKO BOKUHLOMULA
VTS Company (Pty) Ltd	37 Fricker Road Illovo Johannesburg Gauteng	Playa Meridian KZN (Pty) Ltd (Umgun5) Usomabhuku we Layisensi	686 Chota Motala Road Raisethorpe Pietermaritzburg	100%

2. Ukuhlolwa kwesicelo ngumphakathi

Lesi zicelo esibalulwe ngenhla, kuye ngokuhambisana nanoma yisiphi isinqumo seBhodi esiphikisayo ngokwezinhlinzeko zesigaba 34 soMthetho wezokuGembula waKwaZulu-Natali ka2010 (uMthetho No. 08 ka 2010) kunye nezichibiyelo zawo, ufundwe kanye Nomthethonqubo 14, isicelo sizokwazi ukubonwa ngumphakathi emahhovisi eBhodi kuleli kheli elibhalwe ngezansi esikhathini esisukela kumhlaka **21 kuNhlolanja 2019** kuyakumhlaka **04 kuMbaso 2019**.

iBhodi YokuGembula NokuBheja YaKwa-Zulu Natal
1 George MacFarlane Drive
Redlands Estate
Wembley
ePietermaritzburg
3201

Noma ku

iBhodi YokuGembula NokuBheja YaKwa-Zulu Natal
Ku 22 Dorothy Nyembe Street
Esitezini 18 Esakhiweni iMarine
eThekwini
4000



4. Isimemo sokwenza izethulo

Abantu abanentshisekelo bayamenywa ukuba benze izethulo kungakadluli **04 kuMbaso 2019** ngaphambi **kwehora lesine ntambama**. Izethulo kufanele zibhalwe futhi zibe naleminingwane elandelayo:

- (a) Igama lomfakisicelo izethulo eziqondene naye;
- (b) Izizathu izethulo ezenziwa ngaphansi kwazo;
- (c) Igama, ikheli kanye nenombolo yocingo yomuntu oletha izethulo; kanye;
- (d) Nokubalula ukuthi umuntu owenza izethulo ufisa ukwenza izethulo ngomlomo uma iBhodi isilalela isicelo.

Noma iziphi izethulo ezingaluqethe lonke lolu lwazi olubalulwe endimeni 3 ngenhla zizothathwa ngokuthi azikaze zethulwe kwiBhodi futhi iBhodi angeke izicubungule.

Izethulo kufanele zithunyelwe ku:

The Chief Executive Officer
KwaZulu-Natal Gaming and Betting Board
Private Bag X9102
PIETERMARITZBURG
3200

Noma zithunyelwe ngesikhahlezi kule nombolo: (033) 3427853

PROVINCIAL NOTICES • PROVINSIALE KENNISGEWINGS

PROVINCIAL NOTICE 21 OF 2019**DEPARTMENT OF COOPERATIVE GOVERNANCE AND TRADITIONAL AFFAIRS****NOTICE IN TERMS OF SECTION 25(4) OF THE LOCAL GOVERNMENT: MUNICIPAL STRUCTURES ACT, 1998: BY-ELECTION IN WARD 18 OF THE ABAQULUSI MUNICIPALITY**

I, Nomusa Dube-Ncube, Member of the KwaZulu-Natal Executive Council responsible for Local Government and Traditional Affairs, and after consultation with the Electoral Commission, hereby give notice under powers vested in me by section 25(4) of the Local Government: Municipal Structures Act, 1998 (Act No. 117 of 1998), that I have called a by-election in Ward 18 of the Abaqulusi Municipality as a result of the vacancy that has occurred in the said Ward, and that I have set 27 March 2019 as the date for the said by-election.

Given under my hand at Durban this 15th day of January Two thousand and Nineteen.

MS N. DUBE-NCUBE, MPL

Member of the Executive Council of the Province of KwaZulu-Natal responsible for local government

PROVINSIALE KENNISGEWING 21 VAN 2019**DEPARTEMENT VAN SAMEWERKENDE REGERING EN TRADISIONELE SAKE****KENNISGEWING INGEVOLGE ARTIKEL 25(4) VAN DIE WET OP PLAASLIKE REGERING: MUNISIPALE STRUKTURE, 1998: TUSSENVERKIESING IN WYK 18 VAN DIE ABAQULUSI MUNISIPALITEIT**

Ek, Nomusa Dube-Ncube, Lid van die Uitvoerende Raad van KwaZulu-Natal verantwoordelik vir Plaaslike Regering en Tradisionele Sake, na oorlegpleging met die Verkiesingskommissie, gee hiermee kragtens die bevoegdheid aan my verleen deur artikel 25(4) van die Wet op Plaaslike Regering: Munisipale Strukture, 1998 (Wet No. 117 van 1998), kennis dat ek 'n tussenverkiesing geroep het in Wyk 18 van die Abaqulusi Munisipaliteit na aanleiding van die vakature wat in die vermeldde wyk ontstaan het, en dat ek 27 Maart 2019 as die datum vir die vermeldde tussenverkiesing vasgestel het.

Gegee onder my Hand te Durban op hierdie 15de dag van Januarie, Tweeduisend-en-negentien.

MEV N DUBE-NCUBE, LUR

Lid van die Uitvoerende Raad van die Provinsie van KwaZulu-Natal verantwoordelik vir Plaaslike Regering

UMNYANGO WEZOKUBUSA NGOKUBAMBISANA NEZOMDABU**ISAZISO NGOKWESIGABA 25(4) SOMTHETHO WEZINHLAKA ZOMASIPALA WOHLUMENI BASEKHAYA, 1998: UKHETHO LOKUCHIBIYELA KUWADI 18 KUMASIPALA WASABAQULUSI**

Mina, Nomusa Dube-Ncube, iLungu loMkhandlu oPhethe KwaZulu-Natali elibhekele ezoHulumeni baseKhaya nezoMdabu, ngemuva kokubonisana neKhomishana yoKhetho, ngalokhu ngikhipha isaziso ngokwamandla engiwanikezwe yisigaba 25(4) soMthetho weziNhlaka zoMasipala woHulumeni baseKhaya, 1998 (uMthetho No. 117 ka 1998), sokuthi kuzoba nokhetho lokuchibiyela kuWadi 18 kuMasipala wasaBaQulusi ngenxa yokucela kwesikhala kule Wadi, futhi ngingquma umhla zi-27 kuNdasa 2019 njengosuku okuyobanjwa ngalo lolu khetho lokuchibiyela.

Sikhishwe ngaphansi kweSandla sami eThekwini ngalolu suku lomhla zi-15 kuMasingana, oNyakeni weziNkulungwane eziMbili neShumi nesiShiyagalolunye.

NKK. N DUBE-NCUBE

iLungu loMkhandlu oPhethe esiFundazweni saKwaZulu-Natali elibhekele ezoHulumeni baseKhaya verantwoordelik vir Plaaslike Regering

PROVINCIAL NOTICE 22 OF 2019**DEPARTMENT OF CO-OPERATIVE GOVERNANCE AND TRADITIONAL AFFAIRS****NOTICE IN TERMS OF SECTION 25(4) OF THE LOCAL GOVERNMENT: MUNICIPAL STRUCTURES ACT, 1998: BY-ELECTION IN WARD 4 OF THE MTUBATUBA MUNICIPALITY**

I, Nomusa Dube-Ncube, Member of the KwaZulu-Natal Executive Council responsible for Local Government and Traditional Affairs, and after consultation with the Electoral Commission, hereby give notice under powers vested in me by section 25(4) of the Local Government: Municipal Structures Act, 1998 (Act No. 117 of 1998), that I have called a by-election in Ward 4 of the Mtubatuba Municipality as a result of the vacancy that has occurred in the said Ward, and that I have set 27 March 2019 as the date for the said by-election.

Given under my hand at Durban this 28th day of December Two thousand and Eighteen.

MS N. DUBE-NCUBE, MPL

Member of the Executive Council of the Province of KwaZulu-Natal responsible for local government

PROVINSIALE KENNISGEWING 22 VAN 2019**DEPARTEMENT VAN SAMEWERKENDE REGERING EN TRADISIONELE SAKE****KENNISGEWING INGEVOLGE ARTIKEL 25(4) VAN DIE WET OP PLAASLIKE REGERING: MUNISIPALE STRUKTURE, 1998: TUSSENVERKIESING IN WYK 4 VAN DIE MTUBATUBA MUNISIPALITEIT**

Ek, Nomusa Dube-Ncube, Lid van die Uitvoerende Raad van KwaZulu-Natal verantwoordelik vir Plaaslike Regering en Tradisionele Sake, na oorlegpleging met die Verkiesingskommissie, gee hiermee kragtens die bevoegdheid aan my verleen deur artikel 25(4) van die Wet op Plaaslike Regering: Munisipale Strukture, 1998 (Wet No. 117 van 1998), kennis dat ek 'n tussenverkiesing geroep het in Wyk 4 van die Mtubatuba Munisipaliteit na aanleiding van die vakature wat in die vermelde wyk ontstaan het, en dat ek 27 Maart 2019 as die datum vir die vermelde tussenverkiesing vasgestel het.

Gegee onder my Hand te Durban op hierdie 28ste dag van Desember, Tweeduisend-en-agtien.

MEV N DUBE-NCUBE, LUR

Lid van die Uitvoerende Raad van die Provinsie van KwaZulu-Natal verantwoordelik vir Plaaslike Regering

UMNYANGO WEZOKUBUSA NGOKUBAMBISANA NEZOMDABU**ISAZISO NGOKWESIGABA 25(4) SOMTHETHO WEZINHLAKA ZOMASIPALA WOHULUMENI BASEKHAYA, 1998: UKHETHO LOKUCHIBIYELA KUWADI 4 KUMASIPALA WASEMTUBATUBA**

Mina, Nomusa Dube-Ncube, iLungu loMkhandlu oPhethe KwaZulu-Natali elibhekele ezoHulumeni baseKhaya nezoMdabu, ngemuva kokubonisana neKhomishana yoKhetho, ngalokhu ngikhipha isaziso ngokwamandla engiwanikezwe yisigaba 25(4) soMthetho weziNhlaka zoMasipala woHulumeni baseKhaya, 1998 (uMthetho No. 117 ka 1998), sokuthi kuzoba nokhetho lokuchibiyela kuWadi 4 kuMasipala waseMtubatuba ngenxa yokubela kwesikhala kule Wadi, futhi ngingquma umhla zi-27 kuNdasa 2019 njengosuku okuyobanjwa ngalo lolu khetho lokuchibiyela.

Sikhishwe ngaphansi kweSandla sami eThekwini ngalolu suku lomhla zi-28 kuZibandlela, oNyakeni weziNkulungwane eziMbili neShumi nesiShiyagalombi.

NKK. N DUBE-NCUBE

iLungu loMkhandlu oPhethe esiFundazweni saKwaZulu-Natali elibhekele ezoHulumeni baseKhaya



transport

Department:
Transport
Province of KwaZulu-Natal

GAZETTE

LGKZNG41-2019-FEB
REGION: ALL

1) Application Number: APP0081872	2) Gazette Number: LGKZNG41-2019-FEB
3) Applicant: SI TWALA ID NO. 7502225630084 Association: NOT AVAILABLE	4) Applicant Address: PO. BOX 443 RICHARDS BAY 3900
5) Existing Licence Holder: NOT APPLICABLE ID NO. NOT APPLICABLE	6) Existing Licence Holder Address: NOT APPLICABLE
7) Type of application: NEW OPERATING LICENCE	8) Operating Licence Number: NOTAVAILABLE
9) Vehicle Type: OTHER	10) 1 X 0 (SEATED)
11) Region: UTHUNGULU	
12.1	MANDLANZINI TO ALTON FROM MADLANZINI IN NKONINGA ROAD INTO ALL THE ROAD IN TOWNSHIP PICK AND DROP AND RETURN TO JOIN NKONINGA AGAIN ALONG EAST CENTRAL ARTERIAL TO ITS JUNCTION TO JOHN ROSS, JOIN JOHN ROSS HIBBERT DRIVE PROCEED INTO DAVIDSON LANE ALKANSTRAND AND RETURN WITH PASSENGERS USING THE SAME ROUTE.
12.2	MANDANZINI TO BRACKENHAM FROM MADLANZINI IN NKONINGA ROAD ON THE JUNCTION NORTH CENTRAL ARTERIAL, TURN RIGHT INTO DAVALLIA PROCEED TO ALL SCHOOL PASS FIBBRO SA TO NORTH CENTRAL ARTERIAL, TURN RIGHT TO AQUADENE SUBURB PASS AMMARNIA TO ALL SCHOOL.
12.3	MANDANZINI TO ECO JUNCTION AND EMPANGENI FROM MADLANZINI TO NKONINGA ROAD TO ITS JUNCTION WITH EAST CENTRAL ARTERIAL, TO ITS JUNCTION ON JOHN ROSS PARK TO ECO-JUNCTION PICK AND DROP THEN PROCEED WITH JOHN ROSS HIGHWAY, MAXWELL STREET AND JOIN TANNER ROAD UP TO EMPANGENI RAIL IN B-RANK AND RETURN WITH PASSENGERS.
12.4	MADLANZINI TO MEERENSEE FROM NKONINGA ROAD PROCEED TO ALL ROAD WITHIN MADLANZINI TOWNSHIP PICK AND DROP AND RETURN TO JOIN NKONINGA AGAIN AT A JUNCTION OF EAST CENTRAL ALONG EAST CENTRAL ARTERIAL AND NORTH CENTRAL ARTERIAL INTO JOHN ROSS HIBBERT DRIVE INTO DAVIDSON LANE ALKANSTRAND AND RETURN ALONG THE SAME WAY WITH PASSENGERS.
12.5	MADLANZINI TO RICHARDS BAY FROM MADLANZINI AGRI-CULTURAL VILLAGE TO NKONINGA ROAD VIA AIRPORT AND MPUZAHILL PROCEEDING TO NKONINGA PICK AND DROP TURN LEFT INTO EAST CENTRAL ARTERIAL AND TURN RIGHT TO PREMIUM PROMENADE TURN RIGHT TO KRUGER RAND ROAD TO CBD TAXI RANK, OFF LOAD AND LOAD AND RETURN WITH PASSENGERS TO MADLANZINI TAXI RANK USING THE SAME ROUTE. ALTERNATIVE: FROM MADLANZINI PASS NKONINGA WITH VERBENA PICK AND DROP PASS BULLION BOULEVARD TURN RIGHT TO KRUGER RAND ROAD TO CBD.
12.6	FROM MADLANZINI PASS ARBORETUM RICHTEC COLLEGE JOIN NKONINGA TO ALL THE ROADS AND COME BACK TO NKONINGA ON ITS JUNCTION AND ESSENWOOD WAY ALONG ESSENWOOD WAY PASS INTO RICHARDIA PASS RICHTEC COLLEGE AND RETURN ALONG THE SAME ROUTES WITH PASSENGERS.



transport

Department:
Transport
Province of KwaZulu-Natal

GAZETTE

LGKZNG41-2019-FEB

REGION: ALL

1) Application Number: APP0081873	2) Gazette Number: LGKZNG41-2019-FEB
3) Applicant: CL BHENGU ID NO. 6112165771087 Association: NOT AVAILABLE	4) Applicant Address: PO BOX 70898 RICHARDSBAY 3900
5) Existing Licence Holder: NOT APPLICABLE ID NO. NOT APPLICABLE	6) Existing Licence Holder Address: NOT APPLICABLE
7) Type of application: NEW OPERATING LICENCE	8) Operating Licence Number: NOTAVAILABLE
9) Vehicle Type: OTHER	10) 1 X 0 (SEATED)
11) Region: UTHUNGULU	
12.1	MANDLANZINI TO ALTON FROM MADLANZINI IN NKONINGA ROAD INTO ALL THE ROAD IN TOWNSHIP PICK AND DROP AND RETURN TO JOIN NKONINGA AGAIN ALONG EAST CENTRAL ARTERIAL TO ITS JUNCTION TO JOHN ROSS, JOIN JOHN ROSS HIBBERT DRIVE PROCEED INTO DAVIDSON LANE ALKANSTRAND AND RETURN WITH PASSENGERS USING THE SAME ROUTE.
12.2	MANDANZINI TO BRACKENHAM FROM MADLANZINI IN NKONINGA ROAD ON THE JUNCTION NORTH CENTRAL ARTERIAL, TURN RIGHT INTO DAVALLIA PROCEED TO ALL SCHOOL PASS FIBRO SA TO NORTH CENTRAL ARTERIAL, TURN RIGHT TO AQUADENE SUBURB PASS AMMARNIA TO ALL SCHOOL.
12.3	MANDANZINI TO ECO JUNCTION AND EMPANGENI FROM MADLANZINI TO NKONINGA ROAD TO ITS JUNCTION WITH EAST CENTRAL ARTERIAL, TO ITS JUNCTION ON JOHN ROSS PARK TO ECO-JUNCTION PICK AND DROP THEN PROCEED WITH JOHN ROSS HIGHWAY, MAXWELL STREET AND JOIN TANNER ROAD UP TO EMPANGENI RAIL IN B-RANK AND RETURN WITH PASSENGERS.
12.4	MADLANZINI TO MEERENSEE FROM NKONINGA ROAD PROCEED TO ALL ROAD WITHIN MADLANZINI TOWNSHIP PICK AND DROP AND RETURN TO JOIN NKONINGA AGAIN AT A JUNCTION OF EAST CENTRAL ALONG EAST CENTRAL ARTERIAL AND NORTH CENTRAL ARTERIAL INTO JOHN ROSS HIBBERT DRIVE INTO DAVIDSON LANE ALKANSTRAND AND RETURN ALONG THE SAME WAY WITH PASSENGERS.
12.5	MADLANZINI TO RICHARDS BAY FROM MADLANZINI AGRI-CULTURAL VILLAGE TO NKONINGA ROAD VIA AIRPORT AND MPUZAHILL PROCEEDING TO NKONINGA PICK AND DROP TURN LEFT INTO EAST CENTRAL ARTERIAL AND TURN RIGHT TO PREMIUM PROMENADE TURN RIGHT TO KRUGER RAND ROAD TO CBD TAXI RANK, OFF LOAD AND RETURN WITH PASSENGERS TO MADLANZINI TAXI RANK USING THE SAME ROUTE. ALTERNATIVE: FROM MADLANZINI PASS NKONINGA WITH VERBENA PICK AND DROP PASS BULLION BOULEVARD TURN RIGHT TO KRUGER RAND ROAD TO CBD.
12.6	FROM MADLANZINI PASS ARBORETUM RICHTEC COLLEGE JOIN NKONINGA TO ALL THE ROADS AND COME BACK TO NKONINGA ON ITS JUNCTION AND ESSENWOOD WAY ALONG ESSENWOOD WAY PASS INTO RICHARDIA PASS RICHTEC COLLEGE AND RETURN ALONG THE SAME ROUTES WITH PASSENGERS.



transport

Department:
Transport
Province of KwaZulu-Natal

GAZETTE

LGKZNG41-2019-FEB

REGION: ALL

1) Application Number: APP0081874	2) Gazette Number: LGKZNG41-2019-FEB
3) Applicant: SM ZUNGU ID NO. 8209276199089 Association: NOT AVAILABLE	4) Applicant Address: PO BOX 71137 RICHARDS BAY 3900
5) Existing Licence Holder: NOT APPLICABLE ID NO. NOT APPLICABLE	6) Existing Licence Holder Address: NOT APPLICABLE
7) Type of application: NEW OPERATING LICENCE	8) Operating Licence Number: NOTAVAILABLE
9) Vehicle Type: OTHER	10) 1 X 0 (SEATED)
11) Region: UTHUNGULU	
12.1	<p>MADLANZINI TO RICHARDS BAY FROM MADLANZINI AGRI-CULTURAL VILLAGE TO NKONINGA ROAD VIA AIRPORT AND MPUZAHILL PROCEEDING TO NKONINGA PICK AND DROP TURN LEFT INTO EAST CENTRAL ARTERIAL AND TURN RIGHT TO PREMIUM PROMENADE TURN RIGHT TO KRUGER RAND ROAD TO CBD TAXI RANK, OFF LOAD AND LOAD AND RETURN WITH PASSENGERS TO MADLANZINI TAXI RANK USING THE SAME ROUTE.</p> <p>ALTERNATIVE: FROM MADLANZINI PASS NKONINGA WITH VERBENA PICK AND DROP PASS BULLION BOULEVARD TURN RIGHT TO KRUGER RAND ROAD TO CBD.</p>
12.2	<p>FROM MADLANZINI PASS ARBORETUM RICHTEC COLLEGE JOIN NKONINGA TO ALL THE ROADS AND COME BACK TO NKONINGA ON ITS JUNCTION AND ESSENWOOD WAY ALONG ESSENWOOD WAY PASS INTO RICHARDIA PASS RICHTEC COLLEGE AND RETURN ALONG THE SAME ROUTES WITH PASSENGERS.</p>
12.3	<p>MANDLANZINI TO ALTON FROM MADLANZINI IN NKONINGA ROAD INTO ALL THE ROAD IN TOWNSHIP PICK AND DROP AND RETURN TO JOIN NKONINGA AGAIN ALONG EAST CENTRAL ARTERIAL TO ITS JUNCTION TO JOHN ROSS, JOIN JOHN ROSS HIBBERT DRIVE PROCEED INTO DAVIDSON LANE ALKANSTRAND AND RETURN WITH PASSENGERS USING THE SAME ROUTE.</p>
12.4	<p>MADLANZINI TO MEERENSEE FROM NKONINGA ROAD PROCEED TO ALL ROAD WITHIN MADLANZINI TOWNSHIP PICK AND DROP AND RETURN TO JOIN NKONINGA AGAIN AT A JUNCTION OF EAST CENTRAL ALONG EAST CENTRAL ARTERIAL AND NORTH CENTRAL ARTERIAL INTO JOHN ROSS HIBBERT DRIVE INTO DAVIDSON LANE ALKANSTRAND AND RETURN ALONG THE SAME WAY WITH PASSENGERS.</p>
12.5	<p>MANDANZINI TO BRACKENHAM FROM MADLANZINI IN NKONINGA ROAD ON THE JUNCTION NORTH CENTRAL ARTERIAL, TURN RIGHT INTO DAVALLIA PROCEED TO ALL SCHOOL PASS FIBRO SA TO NORTH CENTRAL ARTERIAL, TURN RIGHT TO AQUADENE SUBURB PASS AMMARNIA TO ALL SCHOOL.</p>
12.6	<p>MANDANZINI TO ECO JUNCTION AND EMPANGENI FROM MADLANZINI TO NKONINGA ROAD TO ITS JUNCTION WITH EAST CENTRAL ARTERIAL, TO ITS JUNCTION ON JOHN ROSS PARK TO ECO-JUNCTION PICK AND DROP THEN PROCEED WITH JOHN ROSS HIGHWAY, MAXWELL STREET AND JOIN TANNER ROAD UP TO EMPANGENI RAIL IN B-RANK AND RETURN WITH PASSENGERS.</p>



transport

Department:
Transport
Province of KwaZulu-Natal

GAZETTE

LGKZNG41-2019-FEB

REGION: ALL

1) Application Number: APP0081875	2) Gazette Number: LGKZNG41-2019-FEB
3) Applicant: MA DLAMINI ID NO. 6708135416081 Association: NOT AVAILABLE	4) Applicant Address: PO BOX 71022 RICHARDS BAY 3900
5) Existing Licence Holder: NOT APPLICABLE ID NO. NOT APPLICABLE	6) Existing Licence Holder Address: NOT APPLICABLE
7) Type of application: NEW OPERATING LICENCE	8) Operating Licence Number: NOTAVAILABLE
9) Vehicle Type: OTHER	10) 1 X 0 (SEATED)
11) Region: UTHUNGULU	
12.1	MANDLANZINI TO ALTON FROM MADLANZINI IN NKONINGA ROAD INTO ALL THE ROAD IN TOWNSHIP PICK AND DROP AND RETURN TO JOIN NKONINGA AGAIN ALONG EAST CENTRAL ARTERIAL TO ITS JUNCTION TO JOHN ROSS, JOIN JOHN ROSS HIBBERT DRIVE PROCEED INTO DAVIDSON LANE ALKANSTRAND AND RETURN WITH PASSENGERS USING THE SAME ROUTE.
12.2	MANDANZINI TO BRACKENHAM FROM MADLANZINI IN NKONINGA ROAD ON THE JUNCTION NORTH CENTRAL ARTERIAL, TURN RIGHT INTO DAVALLIA PROCEED TO ALL SCHOOL PASS FIBRO SA TO NORTH CENTRAL ARTERIAL, TURN RIGHT TO AQUADENE SUBURB PASS AMMARNIA TO ALL SCHOOL.
12.3	MANDANZINI TO ECO JUNCTION AND EMPANGENI FROM MADLANZINI TO NKONINGA ROAD TO ITS JUNCTION WITH EAST CENTRAL ARTERIAL, TO ITS JUNCTION ON JOHN ROSS PARK TO ECO-JUNCTION PICK AND DROP THEN PROCEED WITH JOHN ROSS HIGHWAY, MAXWELL STREET AND JOIN TANNER ROAD UP TO EMPANGENI RAIL IN B-RANK AND RETURN WITH PASSENGERS.
12.4	MADLANZINI TO MEERENSEE FROM NKONINGA ROAD PROCEED TO ALL ROAD WITHIN MADLANZINI TOWNSHIP PICK AND DROP AND RETURN TO JOIN NKONINGA AGAIN AT A JUNCTION OF EAST CENTRAL ALONG EAST CENTRAL ARTERIAL AND NORTH CENTRAL ARTERIAL INTO JOHN ROSS HIBBERT DRIVE INTO DAVIDSON LANE ALKANSTRAND AND RETURN ALONG THE SAME WAY WITH PASSENGERS.
12.5	MADLANZINI TO RICHARDS BAY FROM MADLANZINI AGRI-CULTURAL VILLAGE TO NKONINGA ROAD VIA AIRPORT AND MPUZAHILL PROCEEDING TO NKONINGA PICK AND DROP TURN LEFT INTO EAST CENTRAL ARTERIAL AND TURN RIGHT TO PREMIUM PROMENADE TURN RIGHT TO KRUGER RAND ROAD TO CBD TAXI RANK, OFF LOAD AND LOAD AND RETURN WITH PASSENGERS TO MADLANZINI TAXI RANK USING THE SAME ROUTE. ALTERNATIVE: FROM MADLANZINI PASS NKONINGA WITH VERBENA PICK AND DROP PASS BULLION BOULEVARD TURN RIGHT TO KRUGER RAND ROAD TO CBD.
12.6	FROM MADLANZINI PASS ARBORETUM RICHTEC COLLEGE JOIN NKONINGA TO ALL THE ROADS AND COME BACK TO NKONINGA ON ITS JUNCTION AND ESSENWOOD WAY ALONG ESSENWOOD WAY PASS INTO RICHARDIA PASS RICHTEC COLLEGE AND RETURN ALONG THE SAME ROUTES WITH PASSENGERS.



transport

Department:
Transport
Province of KwaZulu-Natal

GAZETTE

LGKZNG41-2019-FEB

REGION: ALL

1) Application Number: APP0081880	2) Gazette Number: LGKZNG41-2019-FEB
3) Applicant: S ZUNGU ID NO. 8009245883080 Association: NOT AVAILABLE	4) Applicant Address: PO BOX 899 EMPANGENI 3880
5) Existing Licence Holder: NOT APPLICABLE ID NO. NOT APPLICABLE	6) Existing Licence Holder Address: NOT APPLICABLE
7) Type of application: NEW OPERATING LICENCE	8) Operating Licence Number: NOTAVAILABLE
9) Vehicle Type: OTHER	10) 1 X 0 (SEATED)
11) Region: UTHUNGULU	
12.1	MANDLANZINI TO ALTON FROM MADLANZINI IN NKONINGA ROAD INTO ALL THE ROAD IN TOWNSHIP PICK AND DROP AND RETURN TO JOIN NKONINGA AGAIN ALONG EAST CENTRAL ARTERIAL TO ITS JUNCTION TO JOHN ROSS, JOIN JOHN ROSS HIBBERT DRIVE PROCEED INTO DAVIDSON LANE ALKANSTRAND AND RETURN WITH PASSENGERS USING THE SAME ROUTE.
12.2	MANDANZINI TO BRACKENHAM FROM MADLANZINI IN NKONINGA ROAD ON THE JUNCTION NORTH CENTRAL ARTERIAL, TURN RIGHT INTO DAVALLIA PROCEED TO ALL SCHOOL PASS FIBBRO SA TO NORTH CENTRAL ARTERIAL, TURN RIGHT TO AQUADENE SUBURB PASS AMMARNIA TO ALL SCHOOL.
12.3	MANDANZINI TO ECO JUNCTION AND EMPANGENI FROM MADLANZINI TO NKONINGA ROAD TO ITS JUNCTION WITH EAST CENTRAL ARTERIAL, TO ITS JUNCTION ON JOHN ROSS PARK TO ECO-JUNCTION PICK AND DROP THEN PROCEED WITH JOHN ROSS HIGHWAY, MAXWELL STREET AND JOIN TANNER ROAD UP TO EMPANGENI RAIL IN B-RANK AND RETURN WITH PASSENGERS.
12.4	MADLANZINI TO MEERENSEE FROM NKONINGA ROAD PROCEED TO ALL ROAD WITHIN MADLANZINI TOWNSHIP PICK AND DROP AND RETURN TO JOIN NKONINGA AGAIN AT A JUNCTION OF EAST CENTRAL ALONG EAST CENTRAL ARTERIAL AND NORTH CENTRAL ARTERIAL INTO JOHN ROSS HIBBERT DRIVE INTO DAVIDSON LANE ALKANSTRAND AND RETURN ALONG THE SAME WAY WITH PASSENGERS.
12.5	MADLANZINI TO RICHARDS BAY FROM MADLANZINI AGRI-CULTURAL VILLAGE TO NKONINGA ROAD VIA AIRPORT AND MPUZAHILL PROCEEDING TO NKONINGA PICK AND DROP TURN LEFT INTO EAST CENTRAL ARTERIAL AND TURN RIGHT TO PREMIUM PROMENADE TURN RIGHT TO KRUGER RAND ROAD TO CBD TAXI RANK, OFF LOAD AND LOAD AND RETURN WITH PASSENGERS TO MADLANZINI TAXI RANK USING THE SAME ROUTE. ALTERNATIVE: FROM MADLANZINI PASS NKONINGA WITH VERBENA PICK AND DROP PASS BULLION BOULEVARD TURN RIGHT TO KRUGER RAND ROAD TO CBD.
12.6	FROM MADLANZINI PASS ARBORETUM RICHTEC COLLEGE JOIN NKONINGA TO ALL THE ROADS AND COME BACK TO NKONINGA ON ITS JUNCTION AND ESSENWOOD WAY ALONG ESSENWOOD WAY PASS INTO RICHARDIA PASS RICHTEC COLLEGE AND RETURN ALONG THE SAME ROUTES WITH PASSENGERS.



transport

Department:
Transport
Province of KwaZulu-Natal

GAZETTE

LGKZNG41-2019-FEB

REGION: ALL

1) Application Number: APP0081881	2) Gazette Number: LGKZNG41-2019-FEB
3) Applicant: SG SHANGE ID NO. 8807095520086 Association: NOT AVAILABLE	4) Applicant Address: PO BOX 71170 RICHARDS BAY 3900
5) Existing Licence Holder: NOT APPLICABLE ID NO. NOT APPLICABLE	6) Existing Licence Holder Address: NOT APPLICABLE
7) Type of application: NEW OPERATING LICENCE	8) Operating Licence Number: NOTAVAILABLE
9) Vehicle Type: OTHER	10) 1 X 0 (SEATED)
11) Region: UTHUNGULU	
12.1	MANDLANZINI TO ALTON FROM MADLANZINI IN NKONINGA ROAD INTO ALL THE ROAD IN TOWNSHIP PICK AND DROP AND RETURN TO JOIN NKONINGA AGAIN ALONG EAST CENTRAL ARTERIAL TO ITS JUNCTION TO JOHN ROSS, JOIN JOHN ROSS HIBBERT DRIVE PROCEED INTO DAVIDSON LANE ALKANSTRAND AND RETURN WITH PASSENGERS USING THE SAME ROUTE.
12.2	MANDANZINI TO BRACKENHAM FROM MADLANZINI IN NKONINGA ROAD ON THE JUNCTION NORTH CENTRAL ARTERIAL, TURN RIGHT INTO DAVALLIA PROCEED TO ALL SCHOOL PASS FIBRO SA TO NORTH CENTRAL ARTERIAL, TURN RIGHT TO AQUADENE SUBURB PASS AMMARNIA TO ALL SCHOOL.
12.3	MANDANZINI TO ECO JUNCTION AND EMPANGENI FROM MADLANZINI TO NKONINGA ROAD TO ITS JUNCTION WITH EAST CENTRAL ARTERIAL, TO ITS JUNCTION ON JOHN ROSS PARK TO ECO-JUNCTION PICK AND DROP THEN PROCEED WITH JOHN ROSS HIGHWAY, MAXWELL STREET AND JOIN TANNER ROAD UP TO EMPANGENI RAIL IN B-RANK AND RETURN WITH PASSENGERS.
12.4	MADLANZINI TO MEERENSEE FROM NKONINGA ROAD PROCEED TO ALL ROAD WITHIN MADLANZINI TOWNSHIP PICK AND DROP AND RETURN TO JOIN NKONINGA AGAIN AT A JUNCTION OF EAST CENTRAL ALONG EAST CENTRAL ARTERIAL AND NORTH CENTRAL ARTERIAL INTO JOHN ROSS HIBBERT DRIVE INTO DAVIDSON LANE ALKANSTRAND AND RETURN ALONG THE SAME WAY WITH PASSENGERS.
12.5	MADLANZINI TO RICHARDS BAY FROM MADLANZINI AGRI-CULTURAL VILLAGE TO NKONINGA ROAD VIA AIRPORT AND MPUZAHILL PROCEEDING TO NKONINGA PICK AND DROP TURN LEFT INTO EAST CENTRAL ARTERIAL AND TURN RIGHT TO PREMIUM PROMENADE TURN RIGHT TO KRUGER RAND ROAD TO CBD TAXI RANK, OFF LOAD AND LOAD AND RETURN WITH PASSENGERS TO MADLANZINI TAXI RANK USING THE SAME ROUTE. ALTERNATIVE: FROM MADLANZINI PASS NKONINGA WITH VERBENA PICK AND DROP PASS BULLION BOULEVARD TURN RIGHT TO KRUGER RAND ROAD TO CBD.
12.6	FROM MADLANZINI PASS ARBORETUM RICHTEC COLLEGE JOIN NKONINGA TO ALL THE ROADS AND COME BACK TO NKONINGA ON ITS JUNCTION AND ESSENWOOD WAY ALONG ESSENWOOD WAY PASS INTO RICHARDIA PASS RICHTEC COLLEGE AND RETURN ALONG THE SAME ROUTES WITH PASSENGERS.



transport

Department:
Transport
Province of KwaZulu-Natal

GAZETTE

LGKZNG41-2019-FEB

REGION: ALL

1) Application Number: APP0081892	2) Gazette Number: LGKZNG41-2019-FEB
3) Applicant: SJ MDLULI ID NO. 6505295324083 Association: NOT AVAILABLE	4) Applicant Address: PO BOX 915 RICHARDS BAY 3900
5) Existing Licence Holder: NOT APPLICABLE ID NO. NOT APPLICABLE	6) Existing Licence Holder Address: NOT APPLICABLE
7) Type of application: NEW OPERATING LICENCE	8) Operating Licence Number: NOTAVAILABLE
9) Vehicle Type: OTHER	10) 1 X 0 (SEATED)
11) Region: UTHUNGULU	
12.1	<p>MANDLANZINI TO ALTON</p> <p>FROM MADLANZINI IN NKONINGA ROAD INTO ALL THE ROAD IN TOWNSHIP PICK AND DROP AND RETURN TO JOIN NKONINGA AGAIN ALONG EAST CENTRAL ARTERIAL TO ITS JUNCTION TO JOHN ROSS, JOIN JOHN ROSS HIBBERT DRIVE PROCEED INTO DAVIDSON LANE ALKANSTRAND AND RETURN WITH PASSENGERS USING THE SAME ROUTE.</p>
12.2	<p>MANDANZINI TO BRACKENHAM</p> <p>FROM MADLANZINI IN NKONINGA ROAD ON THE JUNCTION NORTH CENTRAL ARTERIAL, TURN RIGHT INTO DAVALLIA PROCEED TO ALL SCHOOL PASS FIBBRO SA TO NORTH CENTRAL ARTERIAL, TURN RIGHT TO AQUADENE SUBURB PASS AMMARNIA TO ALL SCHOOL.</p>
12.3	<p>MANDANZINI TO ECO JUNCTION AND EMPANGENI</p> <p>FROM MADLANZINI TO NKONINGA ROAD TO ITS JUNCTION WITH EAST CENTRAL ARTERIAL, TO ITS JUNCTION ON JOHN ROSS PARK TO ECO-JUNCTION PICK AND DROP THEN PROCEED WITH JOHN ROSS HIGHWAY, MAXWELL STREET AND JOIN TANNER ROAD UP TO EMPANGENI RAIL IN B-RANK AND RETURN WITH PASSENGERS.</p>
12.4	<p>MADLANZINI TO MEERENSEE</p> <p>FROM NKONINGA ROAD PROCEED TO ALL ROAD WITHIN MADLANZINI TOWNSHIP PICK AND DROP AND RETURN TO JOIN NKONINGA AGAIN AT A JUNCTION OF EAST CENTRAL ALONG EAST CENTRAL ARTERIAL AND NORTH CENTRAL ARTERIAL INTO JOHN ROSS HIBBERT DRIVE INTO DAVIDSON LANE ALKANSTRAND AND RETURN ALONG THE SAME WAY WITH PASSENGERS.</p>
12.5	<p>MADLANZINI TO RICHARDS BAY</p> <p>FROM MADLANZINI AGRI-CULTURAL VILLAGE TO NKONINGA ROAD VIA AIRPORT AND MPUZAHILL PROCEEDING TO NKONINGA PICK AND DROP TURN LEFT INTO EAST CENTRAL ARTERIAL AND TURN RIGHT TO PREMIUM PROMENADE TURN RIGHT TO KRUGER RAND ROAD TO CBD TAXI RANK, OFF LOAD AND LOAD AND RETURN WITH PASSENGERS TO MADLANZINI TAXI RANK USING THE SAME ROUTE.</p> <p>ALTERNATIVE:</p> <p>FROM MADLANZINI PASS NKONINGA WITH VERBENA PICK AND DROP PASS BULLION BOULEVARD TURN RIGHT TO KRUGER RAND ROAD TO CBD.</p>
12.6	<p>FROM MADLANZINI PASS ARBORETUM RICHTEC COLLEGE JOIN NKONINGA TO ALL THE ROADS AND COME BACK TO NKONINGA ON ITS JUNCTION AND ESSENWOOD WAY ALONG ESSENWOOD WAY PASS INTO RICHARDIA PASS RICHTEC COLLEGE AND RETURN ALONG THE SAME ROUTES WITH PASSENGERS.</p>



transport

Department:
Transport
Province of KwaZulu-Natal

GAZETTE

LGKZNG41-2019-FEB

REGION: ALL

1) Application Number: APP0081893	2) Gazette Number: LGKZNG41-2019-FEB
3) Applicant: HT NJILO ID NO. 6504215650081 Association: NOT AVAILABLE	4) Applicant Address: PO BOX 50486 RICHARDS BAY 3900
5) Existing Licence Holder: NOT APPLICABLE ID NO. NOT APPLICABLE	6) Existing Licence Holder Address: NOT APPLICABLE
7) Type of application: NEW OPERATING LICENCE	8) Operating Licence Number: NOTAVAILABLE
9) Vehicle Type: OTHER	10) 1 X 0 (SEATED)
11) Region: UTHUNGULU	
12.1	MANDLANZINI TO ALTON FROM MADLANZINI IN NKONINGA ROAD INTO ALL THE ROAD IN TOWNSHIP PICK AND DROP AND RETURN TO JOIN NKONINGA AGAIN ALONG EAST CENTRAL ARTERIAL TO ITS JUNCTION TO JOHN ROSS, JOIN JOHN ROSS HIBBERT DRIVE PROCEED INTO DAVIDSON LANE ALKANSTRAND AND RETURN WITH PASSENGERS USING THE SAME ROUTE.
12.2	MANDANZINI TO BRACKENHAM FROM MADLANZINI IN NKONINGA ROAD ON THE JUNCTION NORTH CENTRAL ARTERIAL, TURN RIGHT INTO DAVALLIA PROCEED TO ALL SCHOOL PASS FIBRO SA TO NORTH CENTRAL ARTERIAL, TURN RIGHT TO AQUADENE SUBURB PASS AMMARNIA TO ALL SCHOOL.
12.3	MANDANZINI TO ECO JUNCTION AND EMPANGENI FROM MADLANZINI TO NKONINGA ROAD TO ITS JUNCTION WITH EAST CENTRAL ARTERIAL, TO ITS JUNCTION ON JOHN ROSS PARK TO ECO-JUNCTION PICK AND DROP THEN PROCEED WITH JOHN ROSS HIGHWAY, MAXWELL STREET AND JOIN TANNER ROAD UP TO EMPANGENI RAIL IN B-RANK AND RETURN WITH PASSENGERS.
12.4	MADLANZINI TO MEERENSEE FROM NKONINGA ROAD PROCEED TO ALL ROAD WITHIN MADLANZINI TOWNSHIP PICK AND DROP AND RETURN TO JOIN NKONINGA AGAIN AT A JUNCTION OF EAST CENTRAL ALONG EAST CENTRAL ARTERIAL AND NORTH CENTRAL ARTERIAL INTO JOHN ROSS HIBBERT DRIVE INTO DAVIDSON LANE ALKANSTRAND AND RETURN ALONG THE SAME WAY WITH PASSENGERS.
12.5	MADLANZINI TO RICHARDS BAY FROM MADLANZINI AGRI-CULTURAL VILLAGE TO NKONINGA ROAD VIA AIRPORT AND MPUZAHILL PROCEEDING TO NKONINGA PICK AND DROP TURN LEFT INTO EAST CENTRAL ARTERIAL AND TURN RIGHT TO PREMIUM PROMENADE TURN RIGHT TO KRUGER RAND ROAD TO CBD TAXI RANK, OFF LOAD AND LOAD AND RETURN WITH PASSENGERS TO MADLANZINI TAXI RANK USING THE SAME ROUTE. ALTERNATIVE: FROM MADLANZINI PASS NKONINGA WITH VERBENA PICK AND DROP PASS BULLION BOULEVARD TURN RIGHT TO KRUGER RAND ROAD TO CBD.
12.6	FROM MADLANZINI PASS ARBORETUM RICHTEC COLLEGE JOIN NKONINGA TO ALL THE ROADS AND COME BACK TO NKONINGA ON ITS JUNCTION AND ESSENWOOD WAY ALONG ESSENWOOD WAY PASS INTO RICHARDIA PASS RICHTEC COLLEGE AND RETURN ALONG THE SAME ROUTES WITH PASSENGERS.



transport

Department:
Transport
Province of KwaZulu-Natal

GAZETTE

LGKZNG41-2019-FEB

REGION: ALL

1) Application Number: APP0081895	2) Gazette Number: LGKZNG41-2019-FEB
3) Applicant: GZ ZUNGU ID NO. 5603085745087 Association: NOT AVAILABLE	4) Applicant Address: PO BOX 71137 RICHARDS BAY KWA ZULU NATAL 3900
5) Existing Licence Holder: NOT APPLICABLE ID NO. NOT APPLICABLE	6) Existing Licence Holder Address: NOT APPLICABLE
7) Type of application: NEW OPERATING LICENCE	8) Operating Licence Number: NOTAVAILABLE
9) Vehicle Type: OTHER	10) 1 X 0 (SEATED)
11) Region: UTHUNGULU	
12.1	MANDLANZINI TO ALTON FROM MADLANZINI IN NKONINGA ROAD INTO ALL THE ROAD IN TOWNSHIP PICK AND DROP AND RETURN TO JOIN NKONINGA AGAIN ALONG EAST CENTRAL ARTERIAL TO ITS JUNCTION TO JOHN ROSS, JOIN JOHN ROSS HIBBERT DRIVE PROCEED INTO DAVIDSON LANE ALKANSTRAND AND RETURN WITH PASSENGERS USING THE SAME ROUTE.
12.2	MANDANZINI TO BRACKENHAM FROM MADLANZINI IN NKONINGA ROAD ON THE JUNCTION NORTH CENTRAL ARTERIAL, TURN RIGHT INTO DAVALLIA PROCEED TO ALL SCHOOL PASS FIBRO SA TO NORTH CENTRAL ARTERIAL, TURN RIGHT TO AQUADENE SUBURB PASS AMMARNIA TO ALL SCHOOL.
12.3	MANDANZINI TO ECO JUNCTION AND EMPANGENI FROM MADLANZINI TO NKONINGA ROAD TO ITS JUNCTION WITH EAST CENTRAL ARTERIAL, TO ITS JUNCTION ON JOHN ROSS PARK TO ECO-JUNCTION PICK AND DROP THEN PROCEED WITH JOHN ROSS HIGHWAY, MAXWELL STREET AND JOIN TANNER ROAD UP TO EMPANGENI RAIL IN B-RANK AND RETURN WITH PASSENGERS.
12.4	MADLANZINI TO MEERENSEE FROM NKONINGA ROAD PROCEED TO ALL ROAD WITHIN MADLANZINI TOWNSHIP PICK AND DROP AND RETURN TO JOIN NKONINGA AGAIN AT A JUNCTION OF EAST CENTRAL ALONG EAST CENTRAL ARTERIAL AND NORTH CENTRAL ARTERIAL INTO JOHN ROSS HIBBERT DRIVE INTO DAVIDSON LANE ALKANSTRAND AND RETURN ALONG THE SAME WAY WITH PASSENGERS.
12.5	MADLANZINI TO RICHARDS BAY FROM MADLANZINI AGRI-CULTURAL VILLAGE TO NKONINGA ROAD VIA AIRPORT AND MPUZAHILL PROCEEDING TO NKONINGA PICK AND DROP TURN LEFT INTO EAST CENTRAL ARTERIAL AND TURN RIGHT TO PREMIUM PROMENADE TURN RIGHT TO KRUGER RAND ROAD TO CBD TAXI RANK, OFF LOAD AND LOAD AND RETURN WITH PASSENGERS TO MADLANZINI TAXI RANK USING THE SAME ROUTE. ALTERNATIVE: FROM MADLANZINI PASS NKONINGA WITH VERBENA PICK AND DROP PASS BULLION BOULEVARD TURN RIGHT TO KRUGER RAND ROAD TO CBD.
12.6	FROM MADLANZINI PASS ARBORETUM RICHTEC COLLEGE JOIN NKONINGA TO ALL THE ROADS AND COME BACK TO NKONINGA ON ITS JUNCTION AND ESSENWOOD WAY ALONG ESSENWOOD WAY PASS INTO RICHARDIA PASS RICHTEC COLLEGE AND RETURN ALONG THE SAME ROUTES WITH PASSENGERS.



transport

Department:
Transport
Province of KwaZulu-Natal

GAZETTE

LGKZNG41-2019-FEB

REGION: ALL

1) Application Number: APP0081896	2) Gazette Number: LGKZNG41-2019-FEB
3) Applicant: PB MDLULI ID NO. 5005315325088 Association: NOT AVAILABLE	4) Applicant Address: PO BOX 970 RICHARDS BAY 3900
5) Existing Licence Holder: NOT APPLICABLE ID NO. NOT APPLICABLE	6) Existing Licence Holder Address: NOT APPLICABLE
7) Type of application: NEW OPERATING LICENCE	8) Operating Licence Number: NOTAVAILABLE
9) Vehicle Type: OTHER	10) 1 X 0 (SEATED)
11) Region: UTHUNGULU	
12.1	MANDLANZINI TO ALTON FROM MADLANZINI IN NKONINGA ROAD INTO ALL THE ROAD IN TOWNSHIP PICK AND DROP AND RETURN TO JOIN NKONINGA AGAIN ALONG EAST CENTRAL ARTERIAL TO ITS JUNCTION TO JOHN ROSS, JOIN JOHN ROSS HIBBERT DRIVE PROCEED INTO DAVIDSON LANE ALKANSTRAND AND RETURN WITH PASSENGERS USING THE SAME ROUTE.
12.2	MANDANZINI TO BRACKENHAM FROM MADLANZINI IN NKONINGA ROAD ON THE JUNCTION NORTH CENTRAL ARTERIAL, TURN RIGHT INTO DAVALLIA PROCEED TO ALL SCHOOL PASS FIBRO SA TO NORTH CENTRAL ARTERIAL, TURN RIGHT TO AQUADENE SUBURB PASS AMMARNIA TO ALL SCHOOL.
12.3	MADLANZINI TO MEERENSEE FROM NKONINGA ROAD PROCEED TO ALL ROAD WITHIN MADLANZINI TOWNSHIP PICK AND DROP AND RETURN TO JOIN NKONINGA AGAIN AT A JUNCTION OF EAST CENTRAL ALONG EAST CENTRAL ARTERIAL AND NORTH CENTRAL ARTERIAL INTO JOHN ROSS HIBBERT DRIVE INTO DAVIDSON LANE ALKANSTRAND AND RETURN ALONG THE SAME WAY WITH PASSENGERS.
12.4	MADLANZINI TO RICHARDS BAY FROM MADLANZINI AGRI-CULTURAL VILLAGE TO NKONINGA ROAD VIA AIRPORT AND MPUZAHILL PROCEEDING TO NKONINGA PICK AND DROP TURN LEFT INTO EAST CENTRAL ARTERIAL AND TURN RIGHT TO PREMIUM PROMENADE TURN RIGHT TO KRUGER RAND ROAD TO CBD TAXI RANK, OFF LOAD AND LOAD AND RETURN WITH PASSENGERS TO MADLANZINI TAXI RANK USING THE SAME ROUTE. ALTERNATIVE: FROM MADLANZINI PASS NKONINGA WITH VERBENA PICK AND DROP PASS BULLION BOULEVARD TURN RIGHT TO KRUGER RAND ROAD TO CBD.
12.5	FROM MADLANZINI PASS ARBORETUM RICHTEC COLLEGE JOIN NKONINGA TO ALL THE ROADS AND COME BACK TO NKONINGA ON ITS JUNCTION AND ESSENWOOD WAY ALONG ESSENWOOD WAY PASS INTO RICHARDIA PASS RICHTEC COLLEGE AND RETURN ALONG THE SAME ROUTES WITH PASSENGERS.
12.6	MANDANZINI TO ECO JUNCTION AND EMPANGENI FROM MADLANZINI TO NKONINGA ROAD TO ITS JUNCTION WITH EAST CENTRAL ARTERIAL, TO ITS JUNCTION ON JOHN ROSS PARK TO ECO-JUNCTION PICK AND DROP THEN PROCEED WITH JOHN ROSS HIGHWAY, MAXWELL STREET AND JOIN TANNER ROAD UP TO EMPANGENI RAIL IN B-RANK AND RETURN WITH PASSENGERS.



transport

Department:
Transport
Province of KwaZulu-Natal

GAZETTE

LGKZNG41-2019-FEB

REGION: ALL

1) Application Number: APP0081897	2) Gazette Number: LGKZNG41-2019-FEB
3) Applicant: BS MBUYAZI ID NO. 7305075661088 Association: NOT AVAILABLE	4) Applicant Address: BOX 70805 RICHARDS BAY
5) Existing Licence Holder: NOT APPLICABLE ID NO. NOT APPLICABLE	6) Existing Licence Holder Address: 3900 NOT APPLICABLE
7) Type of application: NEW OPERATING LICENCE	8) Operating Licence Number: NOTAVAILABLE
9) Vehicle Type: OTHER	10) 1 X 0 (SEATED)
11) Region: UTHUNGULU	
12.1	MANDLANZINI TO ALTON FROM MADLANZINI IN NKONINGA ROAD INTO ALL THE ROAD IN TOWNSHIP PICK AND DROP AND RETURN TO JOIN NKONINGA AGAIN ALONG EAST CENTRAL ARTERIAL TO ITS JUNCTION TO JOHN ROSS, JOIN JOHN ROSS HIBBERT DRIVE PROCEED INTO DAVIDSON LANE ALKANSTRAND AND RETURN WITH PASSENGERS USING THE SAME ROUTE.
12.2	MANDANZINI TO BRACKENHAM FROM MADLANZINI IN NKONINGA ROAD ON THE JUNCTION NORTH CENTRAL ARTERIAL, TURN RIGHT INTO DAVALLIA PROCEED TO ALL SCHOOL PASS FIBRO SA TO NORTH CENTRAL ARTERIAL, TURN RIGHT TO AQUADENE SUBURB PASS AMMARNIA TO ALL SCHOOL.
12.3	MANDANZINI TO ECO JUNCTION AND EMPANGENI FROM MADLANZINI TO NKONINGA ROAD TO ITS JUNCTION WITH EAST CENTRAL ARTERIAL, TO ITS JUNCTION ON JOHN ROSS PARK TO ECO-JUNCTION PICK AND DROP THEN PROCEED WITH JOHN ROSS HIGHWAY, MAXWELL STREET AND JOIN TANNER ROAD UP TO EMPANGENI RAIL IN B-RANK AND RETURN WITH PASSENGERS.
12.4	MADLANZINI TO MEERENSEE FROM NKONINGA ROAD PROCEED TO ALL ROAD WITHIN MADLANZINI TOWNSHIP PICK AND DROP AND RETURN TO JOIN NKONINGA AGAIN AT A JUNCTION OF EAST CENTRAL ALONG EAST CENTRAL ARTERIAL AND NORTH CENTRAL ARTERIAL INTO JOHN ROSS HIBBERT DRIVE INTO DAVIDSON LANE ALKANSTRAND AND RETURN ALONG THE SAME WAY WITH PASSENGERS.
12.5	MADLANZINI TO RICHARDS BAY FROM MADLANZINI AGRI-CULTURAL VILLAGE TO NKONINGA ROAD VIA AIRPORT AND MPUZAHILL PROCEEDING TO NKONINGA PICK AND DROP TURN LEFT INTO EAST CENTRAL ARTERIAL AND TURN RIGHT TO PREMIUM PROMENADE TURN RIGHT TO KRUGER RAND ROAD TO CBD TAXI RANK, OFF LOAD AND LOAD AND RETURN WITH PASSENGERS TO MADLANZINI TAXI RANK USING THE SAME ROUTE. ALTERNATIVE: FROM MADLANZINI PASS NKONINGA WITH VERBENA PICK AND DROP PASS BULLION BOULEVARD TURN RIGHT TO KRUGER RAND ROAD TO CBD.
12.6	FROM MADLANZINI PASS ARBORETUM RICHTEC COLLEGE JOIN NKONINGA TO ALL THE ROADS AND COME BACK TO NKONINGA ON ITS JUNCTION AND ESSENWOOD WAY ALONG ESSENWOOD WAY PASS INTO RICHARDIA PASS RICHTEC COLLEGE AND RETURN ALONG THE SAME ROUTES WITH PASSENGERS.



transport

Department:
Transport
Province of KwaZulu-Natal

GAZETTE

LGKZNG41-2019-FEB

REGION: ALL

1) Application Number: APP0081898	2) Gazette Number: LGKZNG41-2019-FEB
3) Applicant: NES BUKHOSINI ID NO. 6211225713087 Association: NOT AVAILABLE	4) Applicant Address: BOX70904 RICHARDS BAY 3900
5) Existing Licence Holder: NOT APPLICABLE ID NO. NOT APPLICABLE	6) Existing Licence Holder Address: NOT APPLICABLE
7) Type of application: NEW OPERATING LICENCE	8) Operating Licence Number: NOTAVAILABLE
9) Vehicle Type: OTHER	10) 1 X 0 (SEATED)
11) Region: UTHUNGULU	
12.1	MANDLANZINI TO ALTON FROM MADLANZINI IN NKONINGA ROAD INTO ALL THE ROAD IN TOWNSHIP PICK AND DROP AND RETURN TO JOIN NKONINGA AGAIN ALONG EAST CENTRAL ARTERIAL TO ITS JUNCTION TO JOHN ROSS, JOIN JOHN ROSS HIBBERT DRIVE PROCEED INTO DAVIDSON LANE ALKANSTRAND AND RETURN WITH PASSENGERS USING THE SAME ROUTE.
12.2	MANDANZINI TO BRACKENHAM FROM MADLANZINI IN NKONINGA ROAD ON THE JUNCTION NORTH CENTRAL ARTERIAL, TURN RIGHT INTO DAVALLIA PROCEED TO ALL SCHOOL PASS FIBRO SA TO NORTH CENTRAL ARTERIAL, TURN RIGHT TO AQUADENE SUBURB PASS AMMARNIA TO ALL SCHOOL.
12.3	MANDANZINI TO ECO JUNCTION AND EMPANGENI FROM MADLANZINI TO NKONINGA ROAD TO ITS JUNCTION WITH EAST CENTRAL ARTERIAL, TO ITS JUNCTION ON JOHN ROSS PARK TO ECO-JUNCTION PICK AND DROP THEN PROCEED WITH JOHN ROSS HIGHWAY, MAXWELL STREET AND JOIN TANNER ROAD UP TO EMPANGENI RAIL IN B-RANK AND RETURN WITH PASSENGERS.
12.4	MADLANZINI TO MEERENSEE FROM NKONINGA ROAD PROCEED TO ALL ROAD WITHIN MADLANZINI TOWNSHIP PICK AND DROP AND RETURN TO JOIN NKONINGA AGAIN AT A JUNCTION OF EAST CENTRAL ALONG EAST CENTRAL ARTERIAL AND NORTH CENTRAL ARTERIAL INTO JOHN ROSS HIBBERT DRIVE INTO DAVIDSON LANE ALKANSTRAND AND RETURN ALONG THE SAME WAY WITH PASSENGERS.
12.5	MADLANZINI TO RICHARDS BAY FROM MADLANZINI AGRI-CULTURAL VILLAGE TO NKONINGA ROAD VIA AIRPORT AND MPUZAHILL PROCEEDING TO NKONINGA PICK AND DROP TURN LEFT INTO EAST CENTRAL ARTERIAL AND TURN RIGHT TO PREMIUM PROMENADE TURN RIGHT TO KRUGER RAND ROAD TO CBD TAXI RANK, OFF LOAD AND LOAD AND RETURN WITH PASSENGERS TO MADLANZINI TAXI RANK USING THE SAME ROUTE. ALTERNATIVE: FROM MADLANZINI PASS NKONINGA WITH VERBENA PICK AND DROP PASS BULLION BOULEVARD TURN RIGHT TO KRUGER RAND ROAD TO CBD.
12.6	FROM MADLANZINI PASS ARBORETUM RICHTEC COLLEGE JOIN NKONINGA TO ALL THE ROADS AND COME BACK TO NKONINGA ON ITS JUNCTION AND ESSENWOOD WAY ALONG ESSENWOOD WAY PASS INTO RICHARDIA PASS RICHTEC COLLEGE AND RETURN ALONG THE SAME ROUTES WITH PASSENGERS.



transport

Department:
Transport
Province of KwaZulu-Natal

GAZETTE

LGKZNG41-2019-FEB

REGION: ALL

1) Application Number: APP0092881	2) Gazette Number: LGKZNG41-2019-FEB
3) Applicant: MSB MBATHA ID NO. 5810105607086 Association: UPPER HLABISA TAXI OWNERS ASSOCIATION	4) Applicant Address: P O BOX 256 HLABISA 3937
5) Existing Licence Holder: NOT APPLICABLE ID NO. NOT APPLICABLE	6) Existing Licence Holder Address: NOT APPLICABLE
7) Type of application: NEW OPERATING LICENCE	8) Operating Licence Number: NOTAVAILABLE
9) Vehicle Type: MINIBUS	10) 1 X 13 (SEATED) + 0 (STANDING)
11) Region: UMKHANYAKUDE	
12.1	HLABISA TAXI RANK TO MTUBATUBA FROM HLABISA TAXI RANK TURN RIGHT TO R618 PROCEED TO MTUBATUBA AND TURN RIGHT ON TO JOHN ROSS HIGH WAY TO THE TAXI AT MTUBATUBA, LOAD RETURN.
12.2	HLABISA TO EMPANGENI FROM HLABISA TO EMPANGENI TURN RIGHT ON TO R168. PROCEED STRAIGHT TO THE CROSS ROAD AT NKODIBE, TURN RIGHT ON TO N2, PROCEED STRAIGHT, TURN RIGHT ON TO D249 TO ENSELENI DROP THE PASSENGERS THEN PROCEED WITH P517 AND TURN RIGHT ON TO N2, PROCEED AND TURN RIGHT ON TO R102, PROCEED TURN TO TURNER-ROAD AND PROCEED TO B / RANK AT EMPANGENI LOAD AND RETURN.
12.3	HLABISA TO DURBAN 3.1 FROM HLABISA TO DURBAN, TURN ON TO R618, PROCEED TO NKOBIDE CROSSES, TURN RIGHT ONTO N2 PROCEED STRAIGHT AND TURN LEFT ON TO M4. PROCEED AND TURN RIGHT TO ARGYLE STREET. PROCEED TURN LEFT ON TO UMGENI ROAD, PROCEED AND TURN RIGHT ONTO LEOPOLD STREET AND TURN RIGHT ON TO WARWICK AVENUE, PROCEED AND TURN RIGHT ON TO ALICE STREET, PROCEED STRAIGHT TO JOIN UMGENI ROAD TO A TAXI RANK AT DURBAN STATION, LOAD AND RETURN. 3.2 FROM HLABISA TO DURBAN FROM HLABISA TO DURBAN TURN RIGHT ON TO R618. PROCEED AND NKOBIDE CROSSES AND TURN RIGHT ON TO N2. PROCEED AND TURN RIGHT TO R102, PROCEED STRAIGHT AND TURN LEFT AT MTHUNZINI FILLING STATION, TURN RIGHT AND JOIN N2 FREEWAY AT MTHUNZINI PLAZA, PROCEED AND TURN LEFT ON TO M4, PROCEED AS MENTIONED ON NO4 TO A TAXI RANK AT DURBAN STATION LOAD AND RETURN.
12.4	HLABISA TO NONGOMA FROM HLABISA TO NONGOMA TURN LEFT ON TO P235? 2 PROCEED STRAIGHT TO NONGOMA TAXI RANK LOAD AND RETURN.



transport

Department:
Transport
Province of KwaZulu-Natal

GAZETTE

LGKZNG41-2019-FEB

REGION: ALL

1) Application Number: APP0096010	2) Gazette Number: LGKZNG41-2019-FEB
3) Applicant: NI BUTHELEZI ID NO. 4101011939081 Association: TSHELIMNYAMA MARRIANHILL TAXI ASS.	4) Applicant Address: P O BOX 1218 PINETOWN KWAZULU-NATAL 3600
5) Existing Licence Holder: NOT APPLICABLE ID NO. NOT APPLICABLE	6) Existing Licence Holder Address: NOT APPLICABLE
7) Type of application: NEW OPERATING LICENCE	8) Operating Licence Number: LKNKZN0124700
9) Vehicle Type: MINIBUS	10) 1 X 15 (SEATED) + 0 (STANDING)
11) Region: DURBAN WEST	
12.1	<p>TSHELIMNYAMA TO PINETOWN</p> <p>FORWARD ROUTE: FROM TSHELIMNYAMA TAXI RANK TURN LEFT INTO ABBOT FRANCIS ROAD, THEN LEFT INTO RICHMOND ROAD (M1). DRIVE ALONG AND THEN TURN LEFT INTO ALEXANDER ROAD AND LEFT INTO ALBERT ROAD. RIGHT TURN INTO WESTMEAD ROAD AND LEFT INTO EMMAUS ROAD. DRIVE ALONG THE RESIDENTIAL AREA AT EMMAUS TO A DESIGNATED PICK-UP POINT/ DROP-OFF POINT AND PROCEED ALONG EMMAUS ROAD, TURN RIGHT INTO WESTMEAD ROAD, THEN LEFT INTO RICHMOND ROAD BECOMING OLD MAIN ROAD (M31). TURN RIGHT INTO ANDERSON STREET AND PROCEED TO ANDERSON TAXI RANK IN PINETOWN</p> <p>RETURN ROUTE BACK TO THE STARTING POINT AT TSHELIMNYAMA: FROM ANDERSON TAXI RANK TURN LEFT INTO ANDERSON STREET AND LEFT INTO OLD MAIN ROAD (M31) BECOMING RICHMOND ROAD, DRIVE BACKWARDS TO ALL DROP-OFF POINTS USING THE FORWARD ROUTE IN REVERSE.</p>
12.2	<p>TSHELIMNYAMA TO WESTMEAD</p> <p>FROM TSHELIMNYAMA TAXI RANK DRIVE ALONG AS STATED IN ROUTE 1 ABOVE. ALONG RICHMOND ROAD M1 TURN LEFT INTO SWANFIELD ROAD, LEFT AGAIN INTO AUBREY ROAD. LEFT INTO GILLITS ROAD AND THEN LEFT INTO WESTMEAD TAXI STOP AND RETURN ALONG GILLITS ROAD, TURN RIGHT INTO SWANFIELD ROAD AND RIGHT AGAIN INTO RICHMOND ROAD (M1). DRIVE BACKWARDS TO THE STARTING POINT USING THE FORWARD ROUTE IN REVERSE.</p>
12.3	<p>TSHELIMNYAMA TO DURBAN, RANK NO. 107:</p> <p>USING THE SAME ROUTE TURN LEFT INTO ABBOT FRANCIS ROAD THEN LEFT AGAIN INTO RICHMOND ROAD (M1), RIGHT TURN INTO AN ON RAMP TO N3 FREEWAY TOWARDS DURBAN, DRIVE ALONG N3 AND TURN LEFT INTO BEREA ROAD NORTH, RIGHT INTO BOTANIC GARDENS, LEFT INTO BEREA ROAD AND TURN LEFT INTO LANCERS ROAD THEN RIGHT INTO WILLS ROAD AND LEFT INTO WARWICK AVENUE AND PARK IN RANK NO.107.</p> <p>RETURN FROM RANK 107 ALONG WARWICK AVENUE AND TURN LEFT INTO CANNONGATE ROAD, RIGHT JOINING AN ON RAMP INTO N3 FREEWAY. PROCEED ALONG AND TURN LEFT ON AN OFF RAMP INTO RICHMOND ROAD (M1) AND DRIVE BACK TO THE STARTING POINT USING THE SAME FORWARD ROUTE IN REVERSE.</p>

**transport**

Department:
Transport
Province of KwaZulu-Natal

GAZETTE

LGKZNG41-2019-FEB

REGION: ALL

12.4

CONDITIONS:

1. NB. ALL PASSENGERS WILL BE PICKED UP AND DROPPED OF IN AREAS DESIGNATED BY ETHEKWINI MUNICIPALITY FOR SUCH PURPOSES.
2. NO PICK UP OF PASSENGERS WILL BE EFFECTED IN AREAS WHICH DO NOT FALL UNDER THE JURISDICTION OF THE ASSOCIATION SAVE PASSENGERS WHO ARE BEING CONVEYED DIRECTLY TO THE STARTING POINT.
- 3). PASSENGERS MAY BE PICK UP AND SET DOWN ONLY AT DESIGNATED TAXI RANK OR TAXI STOPS, WHICH SHALL EXCLUDE BUS STOPS.
- 4). ENTRY OR RANKING ON PRIVATE PROPERTY IS NOT PERMITTED WITHOUT THE WRITTEN PERMISSION OF THE LANDLORD, A COPY OF WHICH MUST BE SUPPLIED TO THE BOARD.
- 5). WITHOUT HAVING ENTERED INTO AN AGREEMENT WITH OTHER OPERATORS ON A COMMON ROUTE, AS CONTEMPLATED BY SECTION 88(2) (B) OF ACT 22 OF 2000, THE PICKING UP OR SETTING OF PASSENGERS ON SUCH ROUTE IS NOT PERMITTED. A COPY OF SUCH AGREEMENT MUST BE SUPPLIED TO THE BOARD.
- 6). AT RANKS, WHETHER ON-STREET OR OFF-STREET, ONLY THE TAXIS THAT CAN BE ACCOMMODATED IN THE DEMARCATED AREA MAY OCCUPY THE RANK. EXCESS VEHICLES MUST HOLD ELSEWHERE.
7. RANK PERMITS OR LETTERS OF AUTHORITY MUST BE PRODUCED IN RESPECT OF ALL RANKS IN MUNICIPAL AREAS, IN PARTICULAR MAJOR TOWNS AND CITIES AND IN PARTICULAR INTER-PROVINCIAL DESTINATIONS.
8. THE ALLOCATION OF ANY ROUTE OR PORTION OF A ROUTE IS SUBJECT TO THE CONDITION THAT IT HAS BEEN APPROVED AND ALLOCATED IN GOOD FAITH AND THAT SUCH ROUTE WILL BE INVALID SHOULD IT TRANSPIRE THAT THE ROUTE OR PORTION THEREOF WILL, OR HAS CAUSED CONFLICT DUE TO IT HAVING BEEN APPROVED BASED ON INCORRECT OR FALSE INFORMATION SUPPLIED TO THE BOARD OR AS A RESULT OF AN ERROR. IN SUCH INSTANCE THE OPERATING LICENCE MUST BE RETURNED TO THE BOARD FOR CORRECTION.
9. THE VEHICLE MUST BE COVERED BY MOTOR VEHICLE INSURANCE AS WELL AS PERSONAL LIABILITY INSURANCE



transport

Department:
Transport
Province of KwaZulu-Natal

GAZETTE

LGKZNG41-2019-FEB

REGION: ALL

1) Application Number: APP0096069	2) Gazette Number: LGKZNG41-2019-FEB
3) Applicant: NI BUTHELEZI ID NO. 4101011939081 Association: TSHELIMNYAMA MARRIANHILL TAXI ASS.	4) Applicant Address: P O BOX 1218 PINETOWN KWAZULU-NATAL 3600
5) Existing Licence Holder: NOT APPLICABLE ID NO. NOT APPLICABLE	6) Existing Licence Holder Address: NOT APPLICABLE
7) Type of application: NEW OPERATING LICENCE	8) Operating Licence Number: LKNKZN0111623
9) Vehicle Type: MINIBUS	10) 1 X 11 (SEATED) + 0 (STANDING)
11) Region: DURBAN WEST	
12.1	TSHELIMNYAMA TO PINETOWN FORWARD ROUTE: FROM TSHELIMNYAMA TAXI RANK TURN LEFT INTO ABBOT FRANCIS ROAD, THEN LEFT INTO RICHMOND ROAD (M1). DRIVE ALONG AND THEN TURN LEFT INTO ALEXANDER ROAD AND LEFT INTO ALBERT ROAD. RIGHT TURN INTO WESTMEAD ROAD AND LEFT INTO EMMAUS ROAD. DRIVE ALONG THE RESIDENTIAL AREA AT EMMAUS TO A DESIGNATED PICK-UP POINT/ DROP-OFF POINT AND PROCEED ALONG EMMAUS ROAD, TURN RIGHT INTO WESTMEAD ROAD, THEN LEFT INTO RICHMOND ROAD BECOMING OLD MAIN ROAD (M31). TURN RIGHT INTO ANDERSON STREET AND PROCEED TO ANDERSON TAXI RANK IN PINETOWN RETURN ROUTE BACK TO THE STARTING POINT AT TSHELIMNYAMA: FROM ANDERSON TAXI RANK TURN LEFT INTO ANDERSON STREET AND LEFT INTO OLD MAIN ROAD (M31) BECOMING RICHMOND ROAD, DRIVE BACKWARDS TO ALL DROP-OFF POINTS USING THE FORWARD ROUTE IN REVERSE.
12.2	TSHELIMNYAMA TO WESTMEAD FROM TSHELIMNYAMA TAXI RANK DRIVE ALONG AS STATED IN ROUTE 1 ABOVE. ALONG RICHMOND ROAD M1 TURN LEFT INTO SWANFIELD ROAD, LEFT AGAIN INTO AUBREY ROAD. LEFT INTO GILLITS ROAD AND THEN LEFT INTO WESTMEAD TAXI STOP AND RETURN ALONG GILLITS ROAD, TURN RIGHT INTO SWANFIELD ROAD AND RIGHT AGAIN INTO RICHMOND ROAD (M1). DRIVE BACKWARDS TO THE STARTING POINT USING THE FORWARD ROUTE IN REVERSE.
12.3	TSHELIMNYAMA TO DURBAN, RANK NO. 107: USING THE SAME ROUTE TURN LEFT INTO ABBOT FRANCIS ROAD THEN LEFT AGAIN INTO RICHMOND ROAD (M1), RIGHT TURN INTO AN ON RAMP TO N3 FREEWAY TOWARDS DURBAN, DRIVE ALONG N3 AND TURN LEFT INTO BEREA ROAD NORTH, RIGHT INTO BOTANIC GARDENS, LEFT INTO BEREA ROAD AND TURN LEFT INTO LANCERS ROAD THEN RIGHT INTO WILLS ROAD AND LEFT INTO WARWICK AVENUE AND PARK IN RANK NO.107. RETURN FROM RANK 107 ALONG WARWICK AVENUE AND TURN LEFT INTO CANNONGATE ROAD, RIGHT JOINING AN ON RAMP INTO N3 FREEWAY. PROCEED ALONG AND TURN LEFT ON AN OFF RAMP INTO RICHMOND ROAD (M1) AND DRIVE BACK TO THE STARTING POINT USING THE SAME FORWARD ROUTE IN REVERSE.
12.4	CHARTER SERVICE 44. CHARTER SERVICES FROM TSHELIMNYAMA TAXI RANK TO POINTS WITHIN KWAZULU-NATAL AND RETURN.



transport

Department:
Transport
Province of KwaZulu-Natal

GAZETTE

LGKZNG41-2019-FEB

REGION: ALL

12.5

CONDITIONS:

1. NB. ALL PASSENGERS WILL BE PICKED UP AND DROPPED OF IN AREAS DESIGNATED BY ETHEKWINI MUNICIPALITY FOR SUCH PURPOSES.
2. NO PICK UP OF PASSENGERS WILL BE EFFECTED IN AREAS WHICH DO NOT FALL UNDER THE JURISDICTION OF THE ASSOCIATION SAVE PASSENGERS WHO ARE BEING CONVEYED DIRECTLY TO THE STARTING POINT.
- 3). PASSENGERS MAY BE PICK UP AND SET DOWN ONLY AT DESIGNATED TAXI RANK OR TAXI STOPS, WHICH SHALL EXCLUDE BUS STOPS.
- 4). ENTRY OR RANKING ON PRIVATE PROPERTY IS NOT PERMITTED WITHOUT THE WRITTEN PERMISSION OF THE LANDLORD, A COPY OF WHICH MUST BE SUPPLIED TO THE BOARD.
- 5). WITHOUT HAVING ENTERED INTO AN AGREEMENT WITH OTHER OPERATORS ON A COMMON ROUTE, AS CONTEMPLATED BY SECTION 88(2) (B) OF ACT 22 OF 2000, THE PICKING UP OR SETTING OF PASSENGERS ON SUCH ROUTE IS NOT PERMITTED. A COPY OF SUCH AGREEMENT MUST BE SUPPLIED TO THE BOARD.
- 6). AT RANKS, WHETHER ON-STREET OR OFF-STREET, ONLY THE TAXIS THAT CAN BE ACCOMMODATED IN THE DEMARCATED AREA MAY OCCUPY THE RANK. EXCESS VEHICLES MUST HOLD ELSEWHERE.
7. RANK PERMITS OR LETTERS OF AUTHORITY MUST BE PRODUCED IN RESPECT OF ALL RANKS IN MUNICIPAL AREAS, IN PARTICULAR MAJOR TOWNS AND CITIES AND IN PARTICULAR INTER-PROVINCIAL DESTINATIONS.
8. THE ALLOCATION OF ANY ROUTE OR PORTION OF A ROUTE IS SUBJECT TO THE CONDITION THAT IT HAS BEEN APPROVED AND ALLOCATED IN GOOD FAITH AND THAT SUCH ROUTE WILL BE INVALID SHOULD IT TRANSPIRE THAT THE ROUTE OR PORTION THEREOF WILL, OR HAS CAUSED CONFLICT DUE TO IT HAVING BEEN APPROVED BASED ON INCORRECT OR FALSE INFORMATION SUPPLIED TO THE BOARD OR AS A RESULT OF AN ERROR. IN SUCH INSTANCE THE OPERATING LICENCE MUST BE RETURNED TO THE BOARD FOR CORRECTION.
9. THE VEHICLE MUST BE COVERED BY MOTOR VEHICLE INSURANCE AS WELL AS PERSONAL LIABILITY INSURANCE



transport

Department:
Transport
Province of KwaZulu-Natal

GAZETTE

LGKZNG41-2019-FEB

REGION: ALL

1) Application Number: APP0096778	2) Gazette Number: LGKZNG41-2019-FEB
3) Applicant: KRS MAZIBUKO ID NO. 7611245772089 Association: NGWELEZANE TAXI ASSOCIATION	4) Applicant Address: PO BOX 713 EMPANGENI 3880
5) Existing Licence Holder: NOT APPLICABLE ID NO. NOT APPLICABLE	6) Existing Licence Holder Address: NOT APPLICABLE
7) Type of application: NEW OPERATING LICENCE	8) Operating Licence Number: NOTAVAILABLE
9) Vehicle Type: MINIBUS	10) 1 X 15 (SEATED) + 0 (STANDING)
11) Region: UTHUNGULU	
12.1	NGWELEZANE TO MATSHANA FROM NGWELEZANE INTO AMANGWE HIGHWAY PROCEED TO D880 AND RETURN OR TURN LEFT INTO MADLEBE ROAD AND RETURN.
12.2	NGWELEZANE TO RICHARDSBAY FROM NGWELEZANE INTO NGWELEZANE ROAD LEFT INTO TANNER AND RIGHT INTO MAIN ROAD R34 (JOHN ROSS HIGHWAY) TURN LEFT INTO GELEIRGANG AND TURN INTO ALLUMINA ALLE TO CHACKLINE TURN RIGHT INTO GUIDEN GRACHT TURN LEFT INTO BULLION BOULAVARD TURN LEFT OR RIGHT INTO CBD AND RETURN PROCEED TO JOHN ROSS HIGHWAY BY KRUGER RAND AND TURN RIGHT INTO R34 (MTUBA ROAD) TURN RIGHT ALKAN STRAND (BEACHES) AND RETURN.
12.3	NGWELEZANE TO NDABAYAKHE FROM NGWELEZANE INTO NGWELEZANE ROAD TURN RIGHT INTO (OLD N2) R102 TURN RIGHT INTO D1557 AND RETURN OR PROCEED TO NGWELEZANE HOSPITAL.
12.4	NGWELEZANE TO NQUTSHINI FROM NGWELEZANE INTO NGWELEZANE INTO THANDUYISE DRIVE OR MANGOSUTHU HIGHWAY TURN LEFT INTO D1557 AND RETURN (IF MANGOSUTHU HIGHWAY TURN RIGHT).
12.5	NGWELEZANE TO EMPANGENI AND EMPANGENI RAIL FROM NGWELEZANE INTO NGWELEZANE ROAD TURN LEFT INTO TANNER ROAD AND TURN RIGHT INTO RANK B AND RETURN OR PROCEED TO TANNER ROAD AND TURN RIGHT THEN TURN LEFT INTO MAIN ROAD(ESHOWE ROAD) AND LEFT INTO FRANK BULL AND RIGHT INTO OLD MAIN ROAD, TURN RIGHT OXLAND ROAD TO MAXWELL ROAD AND TURN LEFT INTO LOT 63 OR PROCEED TO COMMERCIAL ROAD AND TURN RIGHT THEN LEFT INTO UNION STREET TO NPA (WAR MEMORIAL HOSPITAL) AND LEFT INTO UKHULA STREET TURN RIGHT INTO BIYELA STREET AND LEFT INTO MAXWELL STREET AND TURN LEFT INTO SMITH STREET AND RIGHT TO COMMERCIAL ROAD OR TURN LEFT FROM NGWELEZANE INTO WESTERN BYPASS MR 166 (MELMOTH ROAD) AND PROCEED TO UKHULA STREET OR TURN RIGHT INTO MAIN ROAD R34 (ESHOWE ROAD) AND TURN LEFT INTO MAXWELL STREET AND RETURN OR FROM NGWELEZANE ROAD TURN LEFT INTO DUNFORD ROAD AND TURN LEFT INTO GEMIN ROAD AND LEFT INTO SIGMA CRESCENT PROCEED TO GEMIN ROAD TURN LEFT TO DUNFORD ROAD AND TURN RIGHT INTO PRESIDENT SWART AND LEFT INTO MAIN ROAD OR TURN LEFT INTO PRESIDENT SWART TURN RIGHT INTO DUNN ROAD AND LEFT OR RIGHT TO FRANK BULL.
12.6	NGWELEZANE TO KWADLANGWEZWA FROM NGWELEZANE INTO NGWELEZANE ROAD TURN RIGHT INTO (OLD N3) R102 TURN RIGHT INTO UNIVERSITY PARK AND RETURN.
12.7	NGWELEZANE TO EMPANGENI AND EMPANGENI RAIL. FROM APPROVED TAXI RANK IN NGWELEZANE BY NGWELEZANE ROAD PICK UP AND DROP OF LEFT INTO INKANYAMBA DRIVE AT UMHLATHUZE VILLAGE PICK AND DROP LEFT INTO INQE AVENUE PICK AND DROP LEFT INTO INKANYAMBA DRIVE TURN RIGHT INTO MR166 WESTERN BYPASS PICK AND DROP TURN RIGHT INTO R34 ESHOWE ROAD TURN LEFT INTO MAXWELL STREET DROP OFF TURN RIGHT INTO R34 ESHOWE ROAD TURN LEFT INTO WEIGHTMAN AVENUE PICK AND DROP TURN LEFT INTO APOLO AVE PICK AND DROP TO PRESIDENT SWART AND RETURN.



transport

Department:
Transport
Province of KwaZulu-Natal

GAZETTE

LGKZNG41-2019-FEB

REGION: ALL

12.8	<p>ALTERNATIVE.</p> <p>FROM NGWELEZANE ROAD LEFT INTO INKANYAMBA DRIVE PICK AND DROP LEFT INTO INQE AVENUE AT UMHLATHUZE VILLAGE PICK AND DROP TURN RIGHT INTO INKANYAMBA DRIVE PICK AND DRIVE TURN LEFT INTO NGWELEZANE ROAD PICK AND DROP TURN LEFT INTO TANNER ROAD TURN RIGHT INTO APPROVED TAXI RANK AND RETURN.</p>
12.9	<p>NGWELEZANE TO EMPANGENI AND EMPANGENI RAIL ALTERNATIVE</p> <p>FROM NGWELEZANE ROAD TURN LEFT INTO DUNNFORD ROAD PICK AND DROP TURN LEFT INTO PRESIDENT SWART PICK UP AND DROP TURN RIGHT INTO WEIGHTMAN AVENUE TURN RIGHT INTO OXLAND STRAIGHT TO MAXWELL STREET PICK AND DROP TURN LEFT INTO LOT 63 DROP OFF AND RETURN.</p>
12.10	<p>NGWELEZANE TO EMPANGENI AND EMPANGENI RAIL ALTERNATIVE.</p> <p>FROM DUNNFORD ROAD TURN RIGHT INTO PRESIDENT SWART PICK AND DROP TURN LEFT INTO PAUL AVENUE PICK AND DROP TURN LEFT INTO HOSPITAL ROAD PICK AND DROP TURN LEFT INTO UNION STREET PICK AND DROP TURN RIGHT INTO COMMERCIAL ROAD PICK AND DROP TURN LEFT INTO MAXWELL STREET TURN RIGHT INTO LOT 63 DROP OFF AND RETURN.</p>
12.11	<p>NGWELEZANE TO ISIGISI.</p> <p>FROM APPROVED TAXI RANK IN NGWELEZANE LEFT INTO EMANGWENI HIGHWAY TURN LEFT MAKHOSONKE ROAD PICK AND DROP TURN RIGHT INKANYEZI ROAD PICK AND DROP TURN LEFT INTO MADLEBE ROAD PICK AND DROP TO ISIGISI AND RETURN.</p>



transport

Department:
Transport
Province of KwaZulu-Natal

GAZETTE

LGKZNG41-2019-FEB

REGION: ALL

1) Application Number: APP0096779	2) Gazette Number: LGKZNG41-2019-FEB
3) Applicant: SK MATE ID NO. 8102105520080 Association: NGWELEZANE TAXI ASSOCIATION	4) Applicant Address: P O BOX 1206 EMPANGENI 3880
5) Existing Licence Holder: NOT APPLICABLE ID NO. NOT APPLICABLE	6) Existing Licence Holder Address: NOT APPLICABLE
7) Type of application: NEW OPERATING LICENCE	8) Operating Licence Number: NOTAVAILABLE
9) Vehicle Type: MINIBUS	10) 1 X 14 (SEATED) + 0 (STANDING)
11) Region: UTHUNGULU	
12.1	NGWELEZANE TO MATSHANA FROM NGWELEZANE INTO AMANGWE HIGHWAY PROCEED TO D880 AND RETURN OR TURN LEFT INTO MADLEBE ROAD AND RETURN.
12.2	NGWELEZANE TO RICHARDSBAY FROM NGWELEZANE INTO NGWELEZANE ROAD LEFT INTO TANNER AND RIGHT INTO MAIN ROAD R34 (JOHN ROSS HIGHWAY) TURN LEFT INTO GELEIRGANG AND TURN INTO ALLUMINA ALLE TO CHACKLINE TURN RIGHT INTO GUIDEN GRACHT TURN LEFT INTO BULLION BOULAVARD TURN LEFT OR RIGHT INTO CBD AND RETURN PROCEED TO JOHN ROSS HIGHWAY BY KRUGER RAND AND TURN RIGHT INTO R34 (MTUBA ROAD) TURN RIGHT ALKAN STRAND (BEACHES) AND RETURN.
12.3	NGWELEZANE TO NDABAYAKHE FROM NGWELEZANE INTO NGWELEZANE ROAD TURN RIGHT INTO (OLD N2) R102 TURN RIGHT INTO D1557 AND RETURN OR PROCEED TO NGWELEZANE HOSPITAL.
12.4	NGWELEZANE TO NQUTSHINI FROM NGWELEZANE INTO NGWELEZANE INTO THANDUYISE DRIVE OR MANGOSUTHU HIGHWAY TURN LEFT INTO D1557 AND RETURN (IF MANGOSUTHU HIGHWAY TURN RIGHT).
12.5	NGWELEZANE TO EMPANGENI AND EMPANGENI RAIL FROM NGWELEZANE INTO NGWELEZANE ROAD TURN LEFT INTO TANNER ROAD AND TURN RIGHT INTO RANK B AND RETURN OR PROCEED TO TANNER ROAD AND TURN RIGHT THEN TURN LEFT INTO MAIN ROAD(ESHOWE ROAD) AND LEFT INTO FRANK BULL AND RIGHT INTO OLD MAIN ROAD, TURN RIGHT OXLAND ROAD TO MAXWELL ROAD AND TURN LEFT INTO LOT 63 OR PROCEED TO COMMERCIAL ROAD AND TURN RIGHT THEN LEFT INTO UNION STREET TO NPA (WAR MEMORIAL HOSPITAL) AND LEFT INTO UKHULA STREET TURN RIGHT INTO BIYELA STREET AND LEFT INTO MAXWELL STREET AND TURN LEFT INTO SMITH STREET AND RIGHT TO COMMERCIAL ROAD OR TURN LEFT FROM NGWELEZANE INTO WESTERN BYPASS MR 166 (MELMOTH ROAD) AND PROCEED TO UKHULA STREET OR TURN RIGHT INTO MAIN ROAD R34 (ESHOWE ROAD) AND TURN LEFT INTO MAXWELL STREET AND RETURN OR FROM NGWELEZANE ROAD TURN LEFT INTO DUNFORD ROAD AND TURN LEFT INTO GEMIN ROAD AND LEFT INTO SIGMA CRESCENT PROCEED TO GEMIN ROAD TURN LEFT TO DUNFORD ROAD AND TURN RIGHT INTO PRESIDENT SWART AND LEFT INTO MAIN ROAD OR TURN LEFT INTO PRESIDENT SWART TURN RIGHT INTO DUNN ROAD AND LEFT OR RIGHT TO FRANK BULL.
12.6	NGWELEZANE TO KWADLANGWEZWA FROM NGWELEZANE INTO NGWELEZANE ROAD TURN RIGHT INTO (OLD N3) R102 TURN RIGHT INTO UNIVERSITY PARK AND RETURN.
12.7	NGWELEZANE TO EMPANGENI AND EMPANGENI RAIL. FROM APPROVED TAXI RANK IN NGWELEZANE BY NGWELEZANE ROAD PICK UP AND DROP OF LEFT INTO INKANYAMBA DRIVE AT UMHLATHUZE VILLAGE PICK AND DROP LEFT INTO INQE AVENUE PICK AND DROP LEFT INTO INKANYAMBA DRIVE TURN RIGHT INTO MR166 WESTERN BYPASS PICK AND DROP TURN RIGHT INTO R34 ESHOWE ROAD TURN LEFT INTO MAXWELL STREET DROP OFF TURN RIGHT INTO R34 ESHOWE ROAD TURN LEFT INTO WEIGHTMAN AVENUE PICK AND DROP TURN LEFT INTO APOLO AVE PICK AND DROP TO PRESIDENT SWART AND RETURN.



transport

Department:
Transport
Province of KwaZulu-Natal

GAZETTE

LGKZNG41-2019-FEB

REGION: ALL

12.8	<p>ALTERNATIVE.</p> <p>FROM NGWELEZANE ROAD LEFT INTO INKANYAMBA DRIVE PICK AND DROP LEFT INTO INQE AVENUE AT UMHATHUZE VILLAGE PICK AND DROP TURN RIGHT INTO INKANYAMBA DRIVE PICK AND DRIVE TURN LEFT INTO NGWELEZANE ROAD PICK AND DROP TURN LEFT INTO TANNER ROAD TURN RIGHT INTO APPROVED TAXI RANK AND RETURN.</p>
12.9	<p>NGWELEZANE TO EMPANGENI AND EMPANGENI RAIL ALTERNATIVE</p> <p>FROM NGWELEZANE ROAD TURN LEFT INTO DUNNFORD ROAD PICK AND DROP TURN LEFT INTO PRESIDENT SWART PICK UP AND DROP TURN RIGHT INTO WEIGHTMAN AVENUE TURN RIGHT INTO OXLAND STRAIGHT TO MAXWELL STREET PICK AND DROP TURN LEFT INTO LOT 63 DROP OFF AND RETURN.</p>
12.10	<p>NGWELEZANE TO EMPANGENI AND EMPANGENI RAIL ALTERNATIVE.</p> <p>FROM DUNNFORD ROAD TURN RIGHT INTO PRESIDENT SWART PICK AND DROP TURN LEFT INTO PAUL AVENUE PICK AND DROP TURN LEFT INTO HOSPITAL ROAD PICK AND DROP TURN LEFT INTO UNION STREET PICK AND DROP TURN RIGHT INTO COMMERCIAL ROAD PICK AND DROP TURN LEFT INTO MAXWELL STREET TURN RIGHT INTO LOT 63 DROP OFF AND RETURN.</p>
12.11	<p>NGWELEZANE TO ISIGISI.</p> <p>FROM APPROVED TAXI RANK IN NGWELEZANE LEFT INTO EMANGWENI HIGHWAY TURN LEFT MAKHOSONKE ROAD PICK AND DROP TURN RIGHT INKANYEZI ROAD PICK AND DROP TURN LEFT INTO MADLEBE ROAD PICK AND DROP TO ISIGISI AND RETURN.</p>



transport

Department:
Transport
Province of KwaZulu-Natal

GAZETTE

LGKZNG41-2019-FEB

REGION: ALL

1) Application Number: APP0091792	2) Gazette Number: LGKZNG41-2019-FEB
3) Applicant: NA MPONTSHANE ID NO. 5708025393086 Association: INGWAUVUMA TAXI ASSOCIATION	4) Applicant Address: P. O BOX 7842 EZIMPISINI KWAZULU-NATAL 3976
5) Existing Licence Holder: NOT APPLICABLE ID NO. NOT APPLICABLE	6) Existing Licence Holder Address: NOT APPLICABLE
7) Type of application: NEW OPERATING LICENCE	8) Operating Licence Number: NOTAVAILABLE
9) Vehicle Type: MINIBUS	10) 1 X 13 (SEATED) + 0 (STANDING)
11) Region: UMKHANYAKUDE	
12.1	BHAMBANANA TO JOHANNESBURG FROM BHAMBANANA TAXI RANK TO JOHANNESBURG TURN LEFT INTO P522/1 PASS NKONKONI TURN RIGHT TO N2, PASS PONGOLA PASS PIET RETIEF, TURN RIGHT INTO N17 PASS ERMELO VIA TRICHARD VIA BETHAL N17 VIA KINROSS ALENDRA AND SPRINGS. TURN LEFT TO RISSIK TURN RIGHT DE VILLIERS TO PARK CITY IN JOHANNESBURG OR TURN TO JOE SLOVO TURN LEFT TO WOLMARANS AND TURN LEFT TO HARRISON TO DE VILLIERS TO PARK CITY IN JOHANNESBURG. RETURN BACK SAME ROUTE.
12.2	FROM BHAMBANANA TAXI RANK TURN LEFT TO P522/1 PASS JOZINI, PASS NKONKONI TURN LEFT INTO N2 PASS HLUHLUWE PASS MTUBATUBA AND TURN LEFT TO R618 SUNROSH ROAD WITH PASSENGERS.
12.3	BHAMBANANA TO INGWAUVUMA FROM BHAMBANANA TAXI RANK TURN RIGHT INTO P522/1, TURN LEFT P443 STRAIGHT PASS INGWAUVUMA BRIDGE NTAMBAYENGWE, PASS QHATHA PICK AND DROP UP TO INGWAUVUMA TAXI RANK.
12.4	BHAMBANANA TO JOZINI MALL FROM BHAMBANANA TAXI RANK TURN LEFT INTO P522/1 PASS JOZINI, TURN LEFT INTO P449 UP TO JOZINI MALL TAXI RANK AND RETURN BACK USING THE SAME ROUTE WITH PASSENGERS PICK AND DROP.
12.5	BHAMBANANA TO MANYISENI FROM BHAMBANANA TAXI RANK TO MKUZE TURN LEFT INTO P522/1 MABHONAYINI PICK AND DROP TO JOZINI PICK AND DROP, NKONKONI TURN LEFT INTO N2 AND TURN LEFT TO MKUZE TAXI RANK RETURNING BACK USING THE SAME ROUTE WITH PASSENGERS. THIS IS THE NEW ROUTE, THE DISTANCE FROM BHAMBANANI IS ABOUT THIRTY FIVE KILOMETERS TO MANYISENI. MASIBAMBISANE HAS GOT THE ROUTE TO MANYISE BUT THEY ARE STARTING AT MKUZE TAXI RANK.
12.6	BHAMBANANA TO DURBAN FROM BHAMBANANI TAXI RANK TURN LEFT TO P22/1 PASS JOZINI, PASS NKONKONI TURN TO N2 PASS HLUHLUWE, PASS MTUBATUBA PASS EMPANGENI, PASS TONGAAT, PASS BALLITO, THEN LEFT TO R102 STRAIGHT INTO YMCA TAXI RANK AND RETURN BACK USING THE SAME ROUTE WITH PASSENGERS.
12.7	BHAMBANANA TO JOZINI FROM BHAMBANANA TAXI RANK TURN LEFT INTO P522/1 STRAIGHT AT MABHANAYINI PICK AND DROP, MSIYANE PICK AND DROP TURN RIGHT UP TO JOZINI TAXI RANK AND RETURN BACK USING THE SAME ROUTE WITH PASSENGERS.



transport

Department:
Transport
Province of KwaZulu-Natal

GAZETTE

LGKZNG41-2019-FEB

REGION: ALL

12.8	<p>BHAMBANANA TO NDUMO</p> <p>FROM BHAMBANANA TAXI RANK TURN RIGHT INTO P522/1, TURN RIGHT INTO P522/2 PASS MAKWAKWA PICK AND DROP TURN LEFT INTO P435 MAKHASINI PICK AND DROP STRAIGHT UP TO NDUMO TAXI RANK</p>
12.9	<p>BHAMBANANA TO MSIYANE</p> <p>FROM BHAMBANANA TAXI RANK TURN RIGHT INTO P522/1, TURN LEFT INTO P443 PASS INGWAVUMA BRIDGE, TURN LEFT INTO D850 NYAMANE PICK AND DROP PASS NYAMANE, PASS THEMBELIHLE PICK AND DROP PROCEED STRAIGHT UP TO MSIYANE TAXI RANK AND RETURN BACK WITH PASSENGER USING THE SAME ROUTE.</p>
12.10	<p>BHAMBANANA TO KWANGWANASE</p> <p>FROM BHAMBANANA TAXI RANK TURN RIGHT INTO P522/1, TURN RIGHT INTO P522/2 PASS MAKWAKWA PICK AND DROP, PASS SKHEMELELE PICK AND DROP, PASS PHELANDABA PICK AND DROP, EZAMGOMENI ROAD PASS CIRCLE JOIN R22 STRAIGHT UP TO KWANGWANASE TAXI RANK AND RETURN BACK WITH PASSENGERS USING THE SAME ROUTE.</p>
12.11	<p>BHAMBANANA TO EMPANGENI</p> <p>FROM BHAMBANANA TAXI RANK TURN LEFT TO P522/1 PASS JOZINI, PASS NKONKONI TURN LEFT TO N2 PASS HLUHLUWE, PASS MTUBATUBA AND TURN LEFT TO R102 TURN RIGHT TO EMPANGENI TAXI RANK (BOXER) DROP OFF AND RETURN BACK USING THE SAME ROUTE WITH PASSENGERS.</p>
12.12	<p>BHAMBANANA TO EKHLEHLIENI</p> <p>FROM BHAMBANANA TAXI RANK TURN RIGHT INTO P522/1, TURN LEFT INTO P443 PASS BRIDGE PICK AND DROP TURN RIGHT INTO D1840 NONJINJIKAZI PICK AND DROP PASS MBANDLENI PICK AND DROP, MANYISENI D1842 TURN RIGHT INTO D1884 PROCEED TO EKHLEHLIENI DROP OFF AND PICK UP AND RETURN BACK WITH PASSENGERS USING THE SAME ROUTE.</p>
12.13	<p>BHAMBANANA TO SHEMULA</p> <p>FROM BHAMBANANA TAXI RANK TURN LEFT INTO P522/ THEN TURN LEFT INTO D2037 PICK AND DROP TURN RIGHT INTO D1836 PASS KWAMBUZI PICK AND DROP, PASS MZIYENI STRAIGHT UP TO SHEMULA TAXI RANK AND RETURN WITH PASSENGERS USING THE SAME ROUTE</p>
12.14	<p>BHAMBANANA TO KWASHUKELA</p> <p>FROM BHAMBANANA TAXI RANK TURN LEFT INTO D2038 PROCEED STRAIGHT UP TO SHUKELA TAXI RANK PICK AND DROP AND RETURN BACK USING THE SAME ROUTE WITH PASSENGERS. FROM BHAMBANANA TAXI RANK TURN LEFT INTO P522/ THEN TURN LEFT INTO D2037 PICK AND DROP TURN RIGHT INTO D1836 PASS KWAMBUZI PICK AND DROP, PASS MZIYENI STRAIGHT UP TO SHEMULA TAXI RANK AND RETURN WITH PASSENGERS USING THE SAME ROUTE</p>
12.15	<p>BHAMBANANA TO GWALIWENI</p> <p>FROM BHAMBANANA TAXI RANK TURN RIGHT INTO P522/1, TURN LEFT INTO P443 PICK AND DROP TURN LEFT INTO D1837 PICK AND DROP PROCEED STRAIGHT TO GWALIWENI TAXI RANK AND RETURN BACK USING THE SAME ROUTE.</p>
12.16	<p>BHAMBANANA TO PONGOLA</p> <p>FROM BHAMBANANA TAXI RANK TURN LEFT TO P522/1 PASS JOZINI, PASS NKONKONI TURN RIGHT TO PONGOLA AND RETURN BACK USING THE SAME ROUTE WITH PASSENGERS.</p>
12.17	<p>FROM BHAMBANANA TAXI RANK TO MKUZE TURN LEFT INTO P522/1 MABHONoyINI PICK AND DROP TO JOZINI PICK AND DROP, NKONKONI TURN LEFT INTO N2 AND TURNS LEFT TO MKUZE TAXI RANK RETURNING BACK USING THE SAME ROUTE WITH PASSENGERS</p>



transport

Department:
Transport
Province of KwaZulu-Natal

GAZETTE

LGKZNG41-2019-FEB

REGION: ALL

1) Application Number: APP0097247	2) Gazette Number: LGKZNG41-2019-FEB
3) Applicant: S NGEMA ID NO. 8305295336080 Association: NHLABANE TAXI ASSOCIATION	4) Applicant Address: P O BOX 101864 MEERENSEE 3901
5) Existing Licence Holder: ALICE MATHABA ID NO. 4907030249082	6) Existing Licence Holder Address: P O BOX 10790 MEERENSEE 3901
7) Type of application: NORMAL TRANSFER	8) Operating Licence Number: LGKZN0703000748
9) Vehicle Type: MINIBUS	10) 1 X 15 (SEATED) + 0 (STANDING)
11) Region: UTHUNGULU	
12.1	NHLABANE TO MTUBATUBA FROM SOKHULU TAXI RANK INTO ZM 350, TURN RIGHT TO N2 - R102 TO MTUBATUBA TAXI RANK DIRECT AND RETURN.
12.2	NHLABANE TO KWAMBONAMBI FROM SOKHULU TAXI RANK INTO ZM 350, CONTINUE WITH ZM 350 AND CROSS N2 R102 TO KWA- MBONAMBI TAXI RANK, DIRECT AND RETURN.
12.3	NHLABANE TO RICHARDS BAY FROM SOKHULU TAXI RANK INTO ZM350, TURN LEFT TO P515, CONTINUE WITH P515, JOIN WITH D1559, TURN RIGHT INTO RBM ROAD, CONTINUE WITH P515, VIA MEERENSEE, DROP PASSENGERS ONLY, ANGLERS ROD, RIGHT TO JOHN ROSS PARKWAY R34 TO CBD TAXI RANK, RICHARDSBAY, DIRECT AND RETURN.
12.4	NHLABANE TO EMPANGENI FROM SOKHULU TAXI RANK INTO ZM350, LEFT TO P515, RIGHT TO RBM ROAD, VIA MEERENSEE, DROP PASSENGERS ONLY, ANGLERS ROD, CONTINUE WITH R34 TO EMPANGENI, A-RANK, DIRECT AND RETURN.



transport

Department:
Transport
Province of KwaZulu-Natal

GAZETTE

LGKZNG41-2019-FEB

REGION: ALL

1) Application Number: APP0100270	2) Gazette Number: LGKZNG41-2019-FEB
3) Applicant: MJ SIBIYA ID NO. 6411245595080 Association: NOT AVAILABLE	4) Applicant Address: 69 HIKADENE ROAD RIVERDANE NEWLANDS WEST DURBAN KWA-ZULU NATAL 4037
5) Existing Licence Holder: NOT APPLICABLE ID NO. NOT APPLICABLE	6) Existing Licence Holder Address: NOT APPLICABLE
7) Type of application: NEW OPERATING LICENCE	8) Operating Licence Number: NOTAVAILABLE
9) Vehicle Type: OTHER	10) 1 X 0 (SEATED)
11) Region: DURBAN WEST	
12.1	<p>FAIRYDENE ROAD TO PAUL SYKES PRIMARY SCHOOL</p> <p>I LEAVE HOME AT 05:40AM AND DRIVE TO FAIRYDENE ROAD TO FETCH 8 CHILDREN, FROM THERE I DRIVE STRAIGHT TO PAUL SYKES PRIMARY SCHOOL TO DROP THEM OFF AT 6:50AM I THEN DRIVE FROM SCHOOL TO HIKADENE ROAD TO FETCH 6 CHILDREN FROM THERE I DRIVE BACK TO PAUL SYKES PRIMARY SCHOOL THEN DROP THEM OFF AT 07:25AM THEN I GO BACK HOME.</p>



transport

Department:
Transport
Province of KwaZulu-Natal

GAZETTE

LGKZNG41-2019-FEB

REGION: ALL

1) Application Number: APP0100288	2) Gazette Number: LGKZNG41-2019-FEB
3) Applicant: SB ZUKE ID NO. 6711265219085 Association: NOT AVAILABLE	4) Applicant Address: H 484 SOLUDLA GROOVE NTUZUMA DURBAN KWA-ZULU NATAL 4359
5) Existing Licence Holder: NOT APPLICABLE ID NO. NOT APPLICABLE	6) Existing Licence Holder Address: NOT APPLICABLE
7) Type of application: NEW OPERATING LICENCE	8) Operating Licence Number: NOTAVAILABLE
9) Vehicle Type: OTHER	10) 1 X 12 (SEATED) + 0 (STANDING)
11) Region: DURBAN WEST	



transport

Department:
Transport
Province of KwaZulu-Natal

GAZETTE

LGKZNG41-2019-FEB

REGION: ALL

1) Application Number: APP0100298	2) Gazette Number: LGKZNG41-2019-FEB
3) Applicant: SB ZUKE ID NO. 6711265219085 Association: NOT AVAILABLE	4) Applicant Address: H 484 SOLUDLA GROOVE NTUZUMA DURBAN KWA-ZULU NATAL 4359
5) Existing Licence Holder: NOT APPLICABLE ID NO. NOT APPLICABLE	6) Existing Licence Holder Address: NOT APPLICABLE
7) Type of application: NEW OPERATING LICENCE	8) Operating Licence Number: NOTAVAILABLE
9) Vehicle Type: OTHER	10) 1 X 15 (SEATED) + 0 (STANDING)
11) Region: DURBAN WEST	
12.1	I LEAVE MY HOUSE NO.H484 SDUDLA GROVE, NTUZUMA AT 5H45AM, THEN I PROCEED TO HOUSE NO.A382 INANDA NEWTOWN TO PICK UP 2 CHILDREN THEN I TURN LEFT TO HOUSE NO.A913 TO PICK UP 1 CHILD I CONTINUE STRAIGHT THEN TURN RIGHT TO A342 TO PICK UP 1 CHILD THEN PROCEED TO HOUSE NO.A340 TO PICK UP 2 CHILDREN, I MAKE A STOP AT A341 TO PICK UP 1 CHILD THEN I CONTINUE STRAIGHT TURN LEFT TO HOUSE NO.A1075 INANDA NEWTOWN TO PICK UP 1 CHILD THEN PROCEED TO HOUSE NO.A910 INANDA NEWTOWN TO PICK UP 1 CHILD THEN CONTINUE STRAIGHT TO TO HOUSE NO.A870 TO PICK UP 2 CHILDREN THEN CONTINUE TO GO TO HOUSE NO.A838 INANDA NEWTOWN TO PICK UP 1 CHILD, STOP AT A2600 TO PICK UP 1 CHILD THEN I PROCEED TO SCHOOLS AT 6H45AM 1ST DROP AT NATEST PRIMARY SCHOOL AT 07H10AM AND 2ND DROP AT FARNHAM PRIMARY SCHOOL AT 7H20AM. THEN I GO HOME.



transport

Department:
Transport
Province of KwaZulu-Natal

GAZETTE

LGKZNG41-2019-FEB

REGION: ALL

1) Application Number: APP0100300	2) Gazette Number: LGKZNG41-2019-FEB
3) Applicant: M MNGADI ID NO. 6710055431082 Association: NOT AVAILABLE	4) Applicant Address: 27 NTUZUMA EXTENSION E NTUZUMA DURBAN KWA-ZULU NATAL 4359
5) Existing Licence Holder: NOT APPLICABLE ID NO. NOT APPLICABLE	6) Existing Licence Holder Address: NOT APPLICABLE
7) Type of application: NEW OPERATING LICENCE	8) Operating Licence Number: NOTAVAILABLE
9) Vehicle Type: OTHER	10) 1 X 13 (SEATED) + 0 (STANDING)
11) Region: DURBAN WEST	
12.1	HOUSENO.E140335, NTUZUMA TO COLOMBIA PRIMARY SCHOOL I MICHAEL MNGADI, LEAVE HOME HOUSE NO.E140335, NTUZUMA TOWNSHIP AT ABOUT 05:30AM CHILK ROAD ON THE T-JUNCTION TURN LEFT AT ACUTT AVENUE, PROCEED STRAIGHT, TURN RIGHT TO CHRIS HANI ROAD (R120), TURN LEFT TO MIMOSA ROAD, TURN LEFT TO DALEDTAN PLACE, CARRY ON STRAIGHT AND STOP AT BRAIDENE PRIMARY SCHOOL, AND OFFLOAD. U-TURN TO DALESTAN PLACE, TURN LEFT TO MIMOSA ROAD, CARRY ON STRAIGHT TO PARK STATION ROAD, STOP AT COLOMBIA PRIMARY SCHOOL AND OFF-LOAD AT 07:30AM I DRIVE BACK HOME.



transport

Department:
Transport
Province of KwaZulu-Natal

GAZETTE

LGKZNG41-2019-FEB

REGION: ALL

1) Application Number: APP0100302	2) Gazette Number: LGKZNG41-2019-FEB
3) Applicant: MH KUNENE ID NO. 5208175484082 Association: NOT AVAILABLE	4) Applicant Address: PRIVATE BAG 043 INANDA DURBAN KWA-ZULU NATAL 4310
5) Existing Licence Holder: NOT APPLICABLE ID NO. NOT APPLICABLE	6) Existing Licence Holder Address: NOT APPLICABLE
7) Type of application: NEW OPERATING LICENCE	8) Operating Licence Number: NOTAVAILABLE
9) Vehicle Type: OTHER	10) 1 X 9 (SEATED) + 0 (STANDING)
11) Region: DURBAN WEST	
12.1	<p>I LEAVE HOME E46 AREA 9, NO ROAD NAME, AMATIKWE AND PROCEED TO E322 NGOQOKAZI ROAD TO PICK UP 1 CHILD, FROM THERE I GET INTO MAFUKUZELA ROAD NORTH TO THE AREA CALLED ETAFULENI WHICH IS BEING DEVELOPED AND HAS NO ROAD NAME AND NUMBERS TO PICK UP 3 KIDS, FROM ETAFULENI I GET BACK SOUTH TO MAFUKUZELA ROAD TO INANADA SAPS AND GET INTO CURNICK NDLOVU ROAD EAST, AT THE ROBOT LEFT INTO DR LANGALIBALELE DUBE ROAD, RIGHT KHETHANI NDLOVU ROAD, LEFT WEST ROAD NEAR MAMBA SHOPPING CENTRE, RIGHT INTO LEANHAM ROAD, LEFT INTO ESSELEN ROAD WHERE LEANHAM PRIMARY SCHOOL IS SITUATED AND DROP OFF ALL KIDS AT THE SCHOOL.</p> <p>I PARK MY VAN NEAR THE SHELL GARAGE WHICH IS CLOSER TO THE SCHOOL IN THE AFTERNOON I TRAVEL THE SAME ROUTE BACK TO DROP THE KIDS.</p>



transport

Department:
Transport
Province of KwaZulu-Natal

GAZETTE

LGKZNG41-2019-FEB

REGION: ALL

1) Application Number: APP0100307	2) Gazette Number: LGKZNG41-2019-FEB
3) Applicant: MC GUMEDE ID NO. 8312115871080 Association: NOT AVAILABLE	4) Applicant Address: 2111 AFRICA ARE INANDA DURBAN KWA-ZULU NATAL 4309
5) Existing Licence Holder: NOT APPLICABLE ID NO. NOT APPLICABLE	6) Existing Licence Holder Address: NOT APPLICABLE
7) Type of application: NEW OPERATING LICENCE	8) Operating Licence Number: NOTAVAILABLE
9) Vehicle Type: OTHER	10) 1 X 8 (SEATED) + 0 (STANDING)
11) Region: DURBAN WEST	
12.1	06:00AM HOUSE NO.2111 AFRICA I PICK UP 7 KIDS AT AFRICA THEN TURN LEFT TO CONGO TO PICK UP 2 KIDS PROCEED STRAIGHT TO JOIN MAIN ROAD TOWARDS DULE VILAGE MAIL, PICK UP 2KIDS THEN PROCEED STRAIGHT TO PHOENIX 1ST DROP OFF AT WESTHAM SECONDARY SCHOOL AT 06:50AM, 2ND DROP OFF AT NATEST PRIMARY SCHOOT AT 07:10AM, 3RD DROP OFF AT GREENBURY PRIMARY SCHOOL AT 07:20AM THEN I DRIVE BACK HOME.



transport

Department:
Transport
Province of KwaZulu-Natal

GAZETTE

LGKZNG41-2019-FEB
REGION: ALL

1) Application Number: APP0100316	2) Gazette Number: LGKZNG41-2019-FEB
3) Applicant: SD ZUKE ID NO. 6711265219085 Association: NOT AVAILABLE	4) Applicant Address: H 484 SOLUDLA GROOVE NTUZUMA DURBAN KWA-ZULU NATAL 4359
5) Existing Licence Holder: NOT APPLICABLE ID NO. NOT APPLICABLE	6) Existing Licence Holder Address: NOT APPLICABLE
7) Type of application: NEW OPERATING LICENCE	8) Operating Licence Number: NOTAVAILABLE
9) Vehicle Type: OTHER	10) 1 X 13 (SEATED) + 0 (STANDING)
11) Region: DURBAN WEST	
12.1	I LEAVE HOME AT 05:45AM, HOUSE NUMBER H484 SDUDLA GROVE, NTUZUMA FIRST PICK UP 2 KIDS AT HOUSE NUMBER H480 NTUZUMA, AND THEN I PROCEED TO PICK UP ANOTHER 2 KIDS AT H7307, THEN I TURN LEFT TO PROCEED TO HOUSE NO H7127, NTUZUMA TO PICK UP 1 KID, THEN I CONTINUE STRAIGHT TO HOUSE NO.H2754 NTUZUMA TO PICK UP 4 KIDS, THEN I TURN RIGHT, THEN TURN LEFT TO PICK UP 3 KIDS AT HOUSE NO.H516, THEN I PROCEED TO HOUSE NUMBER H487 NTUZUNRA TO PICK UP 1 KID, THEN I TAKE THE MAIN ROAD TO PROCEED TO SCHOOLS. 1ST DROP OFF AT NATEST PRIMARY SCHOOL AT 07:00AM, 2ND DROP OFF AT ROCKFORD PRIMARY SCHOOL AT 07:15AM, 3RD DROP OFF AT GREENBURY PRIMARY SCHOOL AT 07:30AM THEN I GO BACK TO NTUZUMA.



transport

Department:
Transport
Province of KwaZulu-Natal

GAZETTE

LGKZNG41-2019-FEB

REGION: ALL

1) Application Number: APP0100381	2) Gazette Number: LGKZNG41-2019-FEB
3) Applicant: TT MTHEMBU ID NO. 6909015721083 Association: NOT AVAILABLE	4) Applicant Address: C2086 MUNYANE ROAD NTUZUMA 4359
5) Existing Licence Holder: NOT APPLICABLE ID NO. NOT APPLICABLE	6) Existing Licence Holder Address: NOT APPLICABLE
7) Type of application: NEW OPERATING LICENCE	8) Operating Licence Number: NOTAVAILABLE
9) Vehicle Type: OTHER	10) 1 X 0 (SEATED)
11) Region: DURBAN CENTRAL	
12.1	<p>C2086 UMUNYANE ROAD TO ZAMIMFUNDO PRIMARY SCHOOL</p> <p>I LEAVE HOME C2086 UMUNYANE ROAD AT 6:00AM THEN I TURN LEFT AT SIHLE OR THEN TURN LEFT AT MATAFUNA SECONDARY ROAD, THEN TURN RIGHT AT VEVALLEY SECONDARY ROAD. PROCEED STRAIGHT TO UMBALANE ROAD TOWARDS NTUZUMA SERVICE STATION, THEN TURN RIGHT TO INDETHELE ROAD I THEN PICK UP 5 KIDS AT THE TUCK SHOP THEN I PROCEED STRAIGHT TO NTUZUMA ROAD WHERE I PICK UP ANOTHER 4 KIDS AT TRAINING THEN TURN RIGHT, THEN TURN LEFT TOWARDS MOTAUNG ROAD PICK UP 3 KIDS, THEN U-TURN BACK TO ITHENDELE FIRST DROP OFF AT SIPHOSETHU PRIMARY AT 07:00AM THEN MAKE A U-TURN THEN TURN LEFT AND TURN RIGHT THEN PROCEED STRAIGHT TO ZAMIMFUNDO PRIMARY SCHOOL DROP OFF AT 07:20.</p>



transport

Department:
Transport
Province of KwaZulu-Natal

GAZETTE

LGKZNG41-2019-FEB

REGION: ALL

1) Application Number: APP0100385	2) Gazette Number: LGKZNG41-2019-FEB
3) Applicant: E GOVENDER ID NO. 6604225143083 Association: NOT AVAILABLE	4) Applicant Address: P O BOX 65482 RESERVOIR HILLS 4090
5) Existing Licence Holder: NOT APPLICABLE ID NO. NOT APPLICABLE	6) Existing Licence Holder Address: NOT APPLICABLE
7) Type of application: NEW OPERATING LICENCE	8) Operating Licence Number: NOTAVAILABLE
9) Vehicle Type: OTHER	10) 1 X 0 (SEATED)
11) Region: DURBAN CENTRAL	
12.1	<p>HILLGROVE PRIMARY SCHOOL LEAVE 45 PARLOCK DRIVE TURN LEFT ON INANDA ROAD, TURN LEFT INTO NEWLANDS WEST DRIVE TURN LEFT INTO BAREHILL DRIVE, TURN RIGHT INTO RESTHILL CLOSE, TURN RIGHT INTO BEREHILL DRIVE, TURN LEFT INTO NEWLANDS WEST DRIVE, TURN LEFT INTO HILLGROVE DRIVE, TURN LEFT INTO SUNNYHILL CLOSE, TURN LEFT INTO CROSSHILL DRIVE, TURN RIGHT INTO SUNNYHILL, TURN RIGHT HILLGROVE DRIVE, TURN RIGHT INTO HEAVENHILL DRIVE, TURN RIGHT INTO GARDENHILL CLOSE, TURN LEFT INTO HEAVENHILL DRIVE, TURN RIGHT SPIREHILL DRIVE, TURN LEFT INTO SANDYHILL CLOSE, DRIVE FOR 500 METERS THEN DROP OFF.</p> <p>NU WEST SECONDARY SCHOOL TURN RIGHT INTO HILLGROVE DRIVE, TURN LEFT INTO ROCKHILL DRIVE, TURN RIGHT INTO LOFTHILL CLOSE TURN RIGHT INTO ROCKHILL DRIVE, TURN RIGHT INTO LOOPHILL DRIVE, TURN LEFT INTO ROYAL HILL DRIVE TURN LEFT INTO TOWERHILL CLOSE, TURN LEFT INTO ROYAL HILL, TURN RIGHT INTO LIMEHILL CLOSE TURN LEFT INTO ROYALHILL DRIVE, TURN LEFT INTO HILLGROVE DRIVE, TURN RIGHT INTO BERGHILL INTO NEWLANDS WEST DRIVE, TURN RIGHT INTO BERGHILL DRIVE, TURN LEFT INTO NEWLANDS WEST DRIVE TURN RIGHT INTO STEELCATLE DRIVE, DRIVE FOR 1KM TO THE BACK GATE OF NU WEST SECONDARY SCHOOL FOR DROP OFF.</p>



transport

Department:
Transport
Province of KwaZulu-Natal

GAZETTE

LGKZNG41-2019-FEB

REGION: ALL

1) Application Number: APP0100392	2) Gazette Number: LGKZNG41-2019-FEB
3) Applicant: N CHETTY ID NO. 8202085131088 Association: NOT AVAILABLE	4) Applicant Address: 20 JOLLY WEST NEWLANDS 4037
5) Existing Licence Holder: NOT APPLICABLE ID NO. NOT APPLICABLE	6) Existing Licence Holder Address: NOT APPLICABLE
7) Type of application: NEW OPERATING LICENCE	8) Operating Licence Number: NOTAVAILABLE
9) Vehicle Type: OTHER	10) 1 X 0 (SEATED)
11) Region: DURBAN CENTRAL	
12.1	START FROM HOME JOLLYWEST PLACE TURN RIGHT INTO INNERWEST THEN TURN LEFT INTO LOOPWEST AT THE STOP STREET TURN LEFT INTO NEWLANDS WEST DRIVE THEN TURN RIGHT INTO BURGHILL THEN LEFT INTO UPPER, MAKE A U-TURN THEN RIGHT INTO BURGHILL THEN LEFT INTO NEWLANDS WEST DRIVE. TURN LEFT INTO EARLSFIELD DRIVE AND RIGHT INTO SPARFIELD AVENUE THEN TURN RIGHT INTO COPPERFIELD THEN TURN RIGHT INTO NEWLANDS WEST DRIVE THEN TURN LEFT INTO CASTLEHILL DRIVE AND MAKE A U-TURN THEN TURN LEFT INTO NEWLANDS WEST DRIVE AND TURN LEFT INTO HILLDALE, TURN LEFT INTO CASTLEHILL DRIVE AND THE RIGHT INTO CHIPPENDALE ROAD, THEN LEFT INTO NORDALE ROAD AND RIGHT INTO CHARDALE CRESCENT THEN RIGHT INTO BRIARDALE DRIVE, THEN RIGHT INTO AMBERDALE DRIVE, MAKE A U-TURN THEN TURN RIGHT INTO BRIARDALE DRIVE THEN RIGHT INTO FIGDALE CLOSE, THEN LEFT INTO MARSDALE MAKE A U-TURN AND RIGHT INTO FIGDALE CLOSE AT THE STOP STREET TURN RIGHT INTO BRIARDALE DRIVE THEN RIGHT INTO INANDA ROAD, TURN LEFT INTO SKIPDALE ROAD THEN TURN LEFT INTO SOOKLALL DRIVE THEN LEFT INTO BOOGLE DRIVE THEN MAKE A U-TURN AND THEN TURN RIGHT INTO SOOKLALL DRIVE THEN LEFT INTO SKIPDALE AND THEN RIGHT INTO FOUNDALE THEN RIGHT INTO URBAN DALE AVENUE THEN RIGHT INTO CROWNDALE MAKE A U-TURN THEN LEFT INTO URBAN DALE AND THEN RIGHT INTO FOUNDALE AND THEN LEFT INTO PALMDALE PLACE THEN DROP OFF AT BRIARDALE PRIMARY SCHOOL. PROCEED TO THE BACK GATE OF BRIARDALE PRIMARY SCHOOL INTO ALLEYDALE THEN TURN LEFT INTO VALLEYDALE AT THE STOP STREET TURN RIGHT INTO NEWCENTRE DRIVE AND TURN RIGHT INTO VELDCASTLE DRIVE AND DROP OFF AT NU WEST SECONDARY SCHOOL AND RETURN USING THE SAME ROUTE.



transport

Department:
Transport
Province of KwaZulu-Natal

GAZETTE

LGKZNG41-2019-FEB
REGION: ALL

1) Application Number: APP0100884	2) Gazette Number: LGKZNG41-2019-FEB
3) Applicant: MS MSANE ID NO. 8806171255088 Association: ESIKHAWINI TAXI ASSOCIATION	4) Applicant Address: P O BOX 291 HLUHLUWE 3960
5) Existing Licence Holder: MS MSANE ID NO. 5701045307087	6) Existing Licence Holder Address: P O BOX 291 HLUHLUWE 3960
7) Type of application: NORMAL TRANSFER	8) Operating Licence Number: LKNKZN0119290
9) Vehicle Type: NOT AVAILABLE	10) 1 X 9 (SEATED) + 0 (STANDING)
11) Region: UTHUNGULU	
12.1	<p>ROUTE 1. ESIKHAWINI TO RICHARDSBAY</p> <p>Depart Esikhawini Taxi Rank, turn left into Mthomboni Road, right into Mdlebe Mpuma (east), into Meloni (P106) carry straight down the B10 (P106), past Madlankala, turn right into R34 (John Ross Parkway), turn left West Central Arterial carry straight into Bullion Boulevard, then turn left into Taxi City Rank Richardsbay, return along the same route</p>
12.2	<p>ROUTE 2. ESIKHAWINI TO RICHARDSBAY via Alton</p> <p>Depart Esikhawini Rank, left into Mthomboni Road, right into Mdlebe Mpuma (east), into Meloni (P106), carry straight down the B10 (P106), past Madlankala, turn right into R34 (John Ross Parkway), turn right into Alumina Allee, 100 metres away from the road, off loading at bus stop (Maringini), return back straight across Alumina Allee, off loading at Amalgamated, Engine Garage, Ikhwezi deport Bell, Shell Garage, ZCBF, Dollar Drive, turn right and left into Bullion Boulevard and turn left into Taxi Rank Richardsbay, and return along the same route</p>
12.3	<p>ROUTE 3. ESIKHAWINI TO EMPANGENI RAIL</p> <p>Depart Esikhawini Rank, turn left into Mthomboni Road, carry straight into D1567, turn right into N2 (freeway), turn left into R34 (John Ross Parkway), straight into Tanner Road, off loading at Kentucky, Post Office, Emric Motors and turn left into B Rank, off loading then turn into Main Road, turn left and right Grantham Highway, back into R34, turn right into Maxwell Street, then left into Lot 63 Taxi Rank, turn right into N2 (Ngoya x Roads) straight to Empangni Circle, left into Tanner Road, then right into B-Rank, turn right into Tanner Road, turn left into R34, right into Maxwell Street, left into Lot 63, taxi rank Empangeni and return along the same route</p>
12.4	<p>ROUTE 4. ESIKHAWINI TO EMPANGENI LOT 63</p> <p>Depart Esikhawini Rank, turn left into Mthomboni Road, straight into D1567, turn right into N2, left into R34 (John Ross Parkway), straight into Main Road, off loading at Speedy, turn left into President Swart Avenue, off loading at Central Park, Total Garage, turn right into Maxwell Street, then left into Lot 63 Taxi Rank Empangeni and return along the same route</p>
12.5	<p>ROUTE 5. ESIKHAWINI (MPEMBENI) TO RICHARDSBAY</p> <p>Depart Esikhawini Taxi Rank, turn right into Mthomboni Road, carry straight across Mdlebe Mpuma robots along D887 to Mpembeni (Lexon tea room), turn back along D887, straight down the B10 (P106), past Madlankala, turn right into R34 (John Ross Parkway), turn left into West Central Arterial, carry straight to Bullion Boulevard, then left into Taxi City Rank Richardsbay, along the same route</p>



transport

Department:
Transport
Province of KwaZulu-Natal

GAZETTE

LGKZNG41-2019-FEB

REGION: ALL

12.6	<p>ROUTE 6. ESIKHAWINI (PORT DUNFORD) TO EMPANGENI Depart Esikhawini Rank to Port Dunford, along D537 to kwaMoli tea room and turn back along D537, turn left into D1597, straight to Masongo X Roads, turn left into Mlebe Mpuma, right into Meloni (P106), carry straight down the B10 (P106), past Madlankal, turn left into R34 (John Ross Parkway), turn left into Tanner Road, offloading at Kentucky, Post Office, Emric Motors, left into B-Rank, back into Main Road, left and right into Grantam Highway, turn right into Maxwell Street, then left into Lot 63 Taxi Rank Empangni, and return along the same route</p>
12.7	<p>ROUTE 7. ESIKHAWINI TO DURBAN Depart Esikhawini Rank, carry straight into D1567, turn left into N2 Freeway, carry on straight and turn right into Argyle Road, turn left into Umgeni Road, turn right into Leopold Street, off loading at Durban Station, carry straight to Market Street, off loading at Berea New Market Durban, return along the same route</p>
12.8	<p>ROUTE 0 CHARTER SERVICE FROM ESIKHAWINI TAXI RANK TO POINT WITHIN THE PROVINCE OF KZN ONLY.NO PICKING UP OR SETTING DOWN OF PASSENGERS EN ROUTE.</p>
12.9	<p>ROUTE 00 CONDITIONS:</p> <ol style="list-style-type: none"> 1.PASSENGERS MAY BE PICKED UP AND/OR SET DOWN ONLY AT DESIGNATED TAXI RANK OR TAXI STOP, WHICH SHALL EXCLUDE BUS STOPS. 2.ENTRY OR RANKING ON PRIVATE PROPERTY IS NOT PERMITTED WITHOUT WRITTEN PERMISSION OF THE LANDLORD, A COPY OF WHICH MUST BE SUPPLIED TO THE BOARD. 3.WITHOUT HAVING ENTERED INTO AN AGREEMENT WITH OTHER OPERATORS ON A COMMON ROUTE, AS CONTEMPLATED BY SECTION 88(2)(B) OF ACT 22 OF 2000, THE PICKING UP OR SETTING DOWN OF PASSENGERS ON SUCH ROUTE IS NOT PERMITTED. A COPY OF SUCH AGREEMENT MUST BE SUPPLIED TO THE BOARD. 4.AT RANKS, WHETHER ON – STREET OR OFF – STREET, ONLY THE TAXIS THAT CAN BE ACCOMODATED IN THE DEMARCATED AREA MAY OCCUPY THE RANK, EXCESS VEHICLES MUST HOLD ELSEWHERE AT DESIGNATED HOLDING AREAS. 5.RANK PERMITS OR LETTERS OF AUTHORITY MUST BE PRODUCED IN RESPECT OF ALL RANKS IN MUNICIPAL AREAS, IN PARTICULAR MAJOR TOWNS AND CITIES AND IN PARTICULAR INTER-PROVINCIAL DESTINATIONS. 6.THE ALLOCATION OF ANY ROUTE OR PORTION OF A ROUTE IS SUBJECT TO THE CONDITION THAT IT HAS BEEN APPROVED AND ALLOCATED IN GOOD FAITH AND THAT SUCH ROUTE WILL BE INVALID SHOULD IT TRANSPIRE THAT THE ROUTE OR PORTION THEREOF WILL, OR HAS CAUSED CONFLICT DUE TO IT HAVING BEEN APPROVED BASED ON INCORRECT OR FALSE INFORMATION SUPPLIED TO THE BOARD OR AS A RESULT OF AN ERROR. IN SUCH INSTANCE THE OPERATING LICENCE MUST BE RETURNED TO THE BOARD FOR CORRECTION. 7.THE VEHICLE MUST BE COVERED BY MOTOR VEHICLE INSURANCE AS WELL AS PERSONAL LIABILITY INSURANCE



transport

Department:
Transport
Province of KwaZulu-Natal

GAZETTE

LGKZNG41-2019-FEB

REGION: ALL

1) Application Number: APP0101780	2) Gazette Number: LGKZNG41-2019-FEB
3) Applicant: MT NXUMALO ID NO. 6103245681081 Association: B-RANK TAXI ASSOCIATION	4) Applicant Address: P O BOX 1504 EMPANGENI 3880
5) Existing Licence Holder: SM NXUMALO ID NO. 6909290511084	6) Existing Licence Holder Address: PO BOX 1504 EMPANGENI 3880
7) Type of application: NORMAL TRANSFER	8) Operating Licence Number: LGKZN0703000294
9) Vehicle Type: MINIBUS	10) 1 X 15 (SEATED) + 0 (STANDING)
11) Region: UTHUNGULU	
12.1	FROM B-RANK TO MHLATHUZE VILLAGE FROM B-RANK IN EMPANGENI TURN LEFT INTO TANNER ROAD AND PROCEED TO JOIN NGWELEZANE ROAD, TURN RIGHT WITH INKANYAMBA ROAD TO MHLATHUZE VILLAGE, AND RETURN WITH THE SAME ROUTES TO B-RANK.
12.2	FROM B-RANK TO LOT 63 FROM B-RANK AT EMPANGENI TURN RIGHT TO JOIN TANNER ROAD AND PROCEED LEFT TO JOIN R34 TO CENTRAL PARK, LOFTHEIM AND TURN RIGHT AT THE ROBOT, THEN LEFT TO R34 TO A-RANK AND PROCEED TO LOT 63 AND RETURN ALONG THE SAME ROUTE TO B-RANK.
12.3	FROM B-RANK TO MTUBATUBA: FROM B-RANK TAXI RANK IN EMPANGENI, TURN RIGHT TO TANNER ROAD AND PROCEED AND TURN LEFT TO JOIN R34 AT THE ROBOT, TURN RIGHT R102, JOIN N2 FROM THE SOUTH AND TURN RIGHT TO R615 TO MTUBA, TURN RIGHT TO INKOSI MTUBATUBA ROAD AND PROCEED TO MTUBATUBA TAXI RANK AND RETURN ALONG THE SAME ROUTE TO B-RANK.
12.4	FROM B-RANK TO PONGOLA :FROM B-RANK TAXI RANK IN EMPANGENI TURN RIGHT TO TANNER ROAD AND PROCEED AND TURN LEFT TO JOIN R34 AT THE ROBOT, TURN RIGHT TO R102 PROCEED AND FOLLOW N2 FROM THE SOUTH AND PROCEED TO GOGELA, TURN AROUND AND PROCEED ALONG THE N2, RIGHT INTO R29 TO PHONGOLA TAXI RANK, RETURN ALONG THE SAME ROUTE TO B-RANK.
12.5	FROM B-RANK TO HLABISA FROM B-RANK TAXI RANK IN EMPANGENI TURN RIGHT TO JOIN TANNER ROAD AND PROCEED AND TURN LEFT TO JOIN R34 AT THE ROBOT TURN RIGHT AND JOIN N2 NORTH AND TURN LEFT AT NKOBIIDE TO JOIN R618 TO HLABISA TAXI RANK, AND RETURN WITH THE SAME ROUTE.
12.6	FROM B-RANK TO STANGER: FROM B-RANK IN EMPANGENI ALONG TANNER ROAD INTO AND PROCEED WITH R102 UNTIL REACHING GINGINDLOVU, TURN LEFT INTO R66 AND TURN RIGHT TO R102, TURN RIGHT WITH R74 AND TURN LEFT TO KING SHAKA ROAD, TURN LEFT INTO LINK ROAD, TURN RIGHT TO BALCOMB ROAD, TURN RIGHT AGAIN INTO THE STANGER RANK. FROM STANGER TURN LEFT TO BALCOMB ROAD AND TURN RIGHT TO R102 AND RETURN WITH THE SAME ROUTES.
12.7	FROM B-RANK TO MANDINI: FROM B-RANK TAXI RANK IN EMPANGENI TO AND ALONG TANNER ROAD TURN INTO R102 AND TURN INTO R66 AND TURN RIGHT TO JOIN R102 AGAIN TURN RIGHT INTO SITHEBE AND PROCEED TO MANDINI. TURN INTO WHITE STREET PASS SUNDUMBILI AND PROCEED TO MANDINI TAXI RANK. FROM MANDINI TAXI RANK TURN RIGHT TO JOIN WHITE STREET AND TURN LEFT INTO R258 TO R102, TURN LEFT AT R102 AND RETURN ALONG THE SAME ROUTE TO B-RANK.
12.8	FROM B-RANK TO GINGINDLOVU :FROM B-RANK TAXI RANK IN EMPANGENI TO AND ALONG TANNER ROAD AND PROCEED TO R102 TURN LEFT AT R66 AND TURN RIGHT TO R102 AGAIN AND TURN RIGHT TO GINGINDLOVU TAXI RANK RETURN WITH THE SAME ROUTE TO B-RANK.
12.9	FROM B-RANK TO MBAZWANA: FROM B-RANK TAXI RANK IN EMPANGENI TURN TO TANNER ROAD AND LEFT TO JOIN R34 AT ROBOT, TURN RIGHT TO R102, JOIN N2 FROM SOUTH AND PROCEED TO HLUHLUWE OFF-RAMP AND JOIN R22 TO MBAZWANA AND TURN RIGHT TO MBAZWANA TAXI RANK RETURN ALONG THE SAME ROUTE TO B-RANK.
12.10	FROM B-RANK TO MKHUZE: FROM B-RANK TAXI RANK IN EMPANGENI TURN RIGHT TO TANNER ROAD AND PROCEED AND TURN LEFT TO JOIN R34 AT THE ROBOT TURN RIGHT TO R102, JOIN N2 FROM THE SOUTH AND PROCEED TO MKHUZE TAXI RANK AND RETURN ALONG THE SAME ROUTE TO B-RANK.



transport

Department:
Transport
Province of KwaZulu-Natal

GAZETTE

LGKZNG41-2019-FEB

REGION: ALL

12.11	FROM B-RANK TO NONGOMA: FROM B-RANK IN EMPANGENI TURN RIGHT TO TANNER ROAD AND PROCEED AND TURN LEFT TO JOIN R34 AT THE ROBOTS TURN RIGHT JOIN R102 PROCEED AND JOIN N2 NORTH, AT NKADIBE TURN LEFT AND JOIN R618 THROUGH HLABISA STRAIGHT TO NONGOMA, PROCEED ALONG R66 TO ULUNDI AND TURN LEFT TO JOIN R34, PROCEED THROUGH MELMOTH AND TURN LEFT AT NKWALINE CONTINUE WITH R34 AND PROCEED TO B-RANK TAXI RANK.
12.12	FROM B-RANK TO RICHARDS BAY CBD FROM B-RANK IN EMPANGENI TURN RIGHT AND PROCEED TO AND ALONG TANNER ROAD STRAIGHT TO R34, TURN RIGHT INTO R34 AND PROCEED, TURN LEFT TO ALUMINA ALLEE PASS ALTON CAFÉ AND COME BACK JOINING BULLION BOULEVARD STRAIGHT AND TURN LEFT TO GO TOWARDS THE NORTH, AND RETURN ALONG BULLION BOULEVARD TO R34 AND PROCEED WITH THE SAME ROUTES TO B-RANK
12.13	FROM B-RANK TO RICHARDSBAY MEERENSSEE FROM B-RANK TAXI RANK IN EMPANGENI TURN RIGHT TO JOIN TANNER ROAD AND TURN RIGHT TO R34 STRAIGHT TO RICHARDS BAY TAXI RANK AND RETURN ALONG R34, PASS ALKANSTRAND BEACH AND ALBORETUM AND PROCEED STRAIGHT TO B-RANK AT EMPANGENI ALONG THE SAME ROUTE.
12.14	FROM B-RANK IN EMPANGENI ALONG TANNER ROAD, TURN RIGHT INTO R102, AT MTUNZINI GARAGE TURN LEFT INTO ROAD 297 AND TURN RIGHT INTO AND PROCEED WITH N2 TO JOIN M4 BALLITO OR MOUNT EDGEcombe ON RAMP AND PROCEED TO DURBAN TURN RIGHT INTO ARGYLE ROAD AND TURN LEFT TO UMGENI ROAD (R102), TURN RIGHT INTO LEOPOLD STREET AND PROCEED TO WARWICK AVENUE AND OFF-LOAD, PROCEED WITH WARWICK AVENUE, RIGHT INTO ALICE STREET, TURN LEFT INTO OSBORNE ROAD O RANK 35 RETURN FROM OSBORNE ROAD RANK AND TURN RIGHT FIRST AVENUE AND PROCEED WITH RIGHT HAND SIDE INTO STANFORD HILL ROAD, TURN RIGHT TO ARGYLE ROAD AND PROCEED, TURN LEFT AND JOIN M4 THEN LEFT M4 TO JOIN N2 AND RETURN TO B-RANK ALONG THE SAME ROUTES.



transport

Department:
Transport
Province of KwaZulu-Natal

GAZETTE

LGKZNG41-2019-FEB

REGION: ALL

1) Application Number: APP0102510	2) Gazette Number: LGKZNG41-2019-FEB
3) Applicant: BM GUMEDE ID NO. 7611290632089 Association: MPUMALANGA AND DISTRICT TAXI ASSOCIATION	4) Applicant Address: E1527 WOODYGLEN HAMMARSDALE 3700
5) Existing Licence Holder: MN GUMEDE ID NO. 5401035220081	6) Existing Licence Holder Address: E1527 WOODYGLEN HAMMARSDALE 3700
7) Type of application: DECEASED TRANSFER AND CONVERSION	8) Operating Licence Number: 251911
9) Vehicle Type: MINIBUS	10) 1 X 14 (SEATED) + 0 (STANDING)
11) Region: DURBAN WEST	
12.1	LADYSMITH TO BERGVILLE INBOUND: FROM LYELL STREET TAXI RANK, TURN LEFT INTO LYELL STREET, ALONG LYELL STREET, TURN LEFT INTO N11, ALONG N11, TURN RIGHT INTO R616, PROCEED ALONG R616, TURN LEFT INTO R74, TURN LEFT INTO KINGSWAY STREET, TURN RIGHT INTO SOUTH STREET, TURN LEFT INTO WEST STREET, ALONG WEST STREET, TURN LEFT INTO APPROVED TAXI RANK IN BERGVILLE OUTBOUND: FROM APPROVED TAXI RANK IN BERGVILLE, INTO HIGH STREET, TURN RIGHT INTO SHAWATT STREET, TURN RIGHT INTO SOUTH STREET, TURN LEFT INTO KINGSWAY STREET, TURN RIGHT INTO R74, TURN RIGHT INTO R616, PROCEED ALONG R616, TURN LEFT INTO R103, TURN LEFT INTO N11, INTO LYELL STREET, TURN RIGHT INTO LYELL STREET TAXI RANK
12.2	LADYSMITH TO QWAQWA INBOUND FROM: LYELL STREET TAXI RANK, TURN LEFT INTO QUEEN STREET, TURN LEFT INTO DEATE STREET, INTO HARRISMITH ROAD, TURN LEFT INTO HARRISMITH R103, ALONG HARRISMITH R103 ROAD, INTO R527 PROCEED R527, TURN LEFT INTO MOMLOOT STREET QWAQWA, PROCEED ALONG MAMLOOT STREET INTO PHUTHADITSHABA CORNER MAMDOI STREET AND MOTEBANG STREET TAXI RANK IN QWAQWA OUTBOUND FROM APPROVED TAXI RANK IN PHUTHADITSHABA, CORNER MAMDOI STREET AND MOTEGANG STREET, INTO MAMPOI STREET, TURN RIGHT INTO R527 ROAD, PROCEED ALONG R527 ROAD, INTO MARCKECHNIA STREET, INTO HARRISMITH ROAD R103, PROCEED ALONG HARRISMITH R103, INTO PORT ROAD, INTO KING STREET, TURN LEFT INTO LYELL STREET, TURN RIGHT INTO LYELL STREET TAXI RANK
12.3	HARDING TAXI RANK TO WEZA SAWMILL. FROM APPROVED TAXI RANK IN HARDING TURN LEFT TO FIELD STREET UPON REACHING THE INTERSECTION, TURN LEFT INTO LIVINGSTONE STREET UNTIL YOU APPROACH THE LIVINGSTONE / HAWKINS STREET INTERSECTION; TURN RIGHT INTO HAWKINS STREET LEADING TO N2. PROCEED ALONG N2 AND TURN LEFT (WEZA ROAD) INTO APPROVED TAXI RANK IN SAWMILL. OFFLOAD, LOAD AND RETURN ALONG THE FORWARD ROUTE IN REVERSE.
12.4	FROM MPUMALANGA TAXI RANK TO POINT WITHIN THE PROVINCE OF KZN ONLY.NO PICKING UP OR SETTING DOWN OF PASSENGERS EN ROUTE.
12.5	MPUMALANGA TAXI RANK TO DURBAN. FROM MPUMALANGA TAXI RANK ON MEYIWA MAIN ROAD, TURN LEFT 2011 STREET, TURN RIGHT 74095 STREET, TURN RIGHT P385, TURN RIGHT N3, PASS MARRIANHILL TOLL PLAZA, OR N3, LEFT M13, LEFT OLD MAIN ROAD PINETOWN, RIGHT STAPLETON ROAD, LEFT M13, LEFT N3, TURN LEFT INTO BEREA ROAD NORTH, RIGHT INTO BEREA ROAD, INTO WEST STREET, LEFT TURN RUSSELL STREET AND RANK AT THE INTERSECTION OF RUSSELL STREET AND PINE STREET. ALTERNATIVE ROUTE. FROM BEREA ROAD NORTH, INTO OLD DUTCH ROAD, INTO ALICE STREET, TURN RIGHT INTO GREY STREET, BECOMING BROAD STREET, RIGHT TURN SMITH STREET, RIGHT TURN RUSSELL STREET AND PROCEED TO RANK AS ABOVE, RETURN TRIP – FROM RANK AT THE INTERSECTION OF PINE STREET, LEFT TURN INTO N3, FROM THE N3 DRIVE BACKWARDS ON THE SAME ROUTE AS THE FORWARD TRIP.



transport

Department:
Transport
Province of KwaZulu-Natal

GAZETTE

LGKZNG41-2019-FEB

REGION: ALL

12.6	<p>MPUMALANGA TO WESTMEAD</p> <p>FROM MPUMALANGA TAXI RANK ON MEYIWA MAIN ROAD, TURN LEFT 2011 STREET, TURN RIGHT 74095 STREET, TURN RIGHT P385, TURN RIGHT N3, PASS MARIANHILL TOLL PLAZA, LEFT RICHMOND ROAD, LEFT WESTMEAD ROAD, LEFT ALEXANDER ROAD, RIGHT TRAFFORD ROAD, LEFT RICHMOND ROAD, LEFT SWANFIELD ROAD, LEFT INTO TAXI HOLDING ON COMMERCIAL ROAD AND RETURN BACK ON THE SAME ROUTE TO ALL UNITS WITHIN MPUMALANGA</p>
12.7	<p>MPUMALANGA TAXI RANK TO MATATIELE.</p> <p>INBOUND: FROM MPUMALANGA TAXI RANK, TURN RIGHT TO MEYIWA ROAD, TURN LEFT TO GEORGEDALE ROAD, JOIN R103, N3 TO PIETERMARITZBURG, AND TURN OFF TO R56 UMLAAS ROAD. ROUTE: RICHMOND, IXOPO, UMZIMKHULU, KOSTAD TO OFFLOAD MATATIELE, MARKET STREET, STATION ROAD, INTO MATATIELE TAXI RANK.</p> <p>OUTBOUND: FROM MATATIELE TAXI RANK, STATION ROAD, MARKET ROAD, 56 TO UMLAAS ROAD ROUTE: UMLAAS ROAD, CAMPERDOWN, CATO RIDGE GEORGEDALE TO MPUMALANGA TOWNSHIP AND EMALANGENI.</p>
12.8	<p>MPUMALANGA TAXI RANK TO ESTCOURT.</p> <p>INBOUND: FROM MPUMALANGA TAXI RANK, TURN RIGHT TO MEYIWA MAIN ROAD, GEORGEDALE ROAD, JOIN R103,N3, OFF RAMP ESTCOURT, HARDING STREET, ALEXANDRA STREET TO ESTCOURT TAXI RANK.</p> <p>OUTBOUND: FROM ESTCOURT TAXI RANK – ALEXANDRA STREET – HARDING STREET TO R103, JOIN N3 DURBAN, MPUMALANGA, INCHANGA, CATO RIDGE, OFF RAMP JOIN R103, TURN RIGHT GEORGEDALE ROAD – MEYIWA MAIN ROAD TO MPUMALANGA TOWNSHIP (ALL SECTIONS AND EMALANGENI).</p>
12.9	<p>MPUMALANGA – CAMPERDOWN.</p> <p>INBOUND: FROM MPUMALANGA. ROUTE: P385, N3, P418, CHURCH STREET, VR PLANK SQUARE TO CAMPERDOWN TAXI RANK – ADJACENT TO CAMPERDOWN STATION (KPC 0021).</p> <p>OUTBOUND: FROM CAMPERDOWN TAXI RANK – ADJACENT TO CAMPERDOWN STATION (KPC0021) ROUTE: VR PLANK SQUARE, SHEPSTONE, BISHOP, P418, N3, P385 TO MPUMALANGA.</p>
12.10	<p>MPUMALANGA TAXI RANK TO UMLAAS ROAD.</p> <p>INBOUND: FROM MPUMALANGA TAXI RANK, TURN RIGHT TO MEYIWA MAIN ROAD, TURN LEFT 2011 STREET, TURN RIGHT 74095 STREET, TURN LEFT P385, TURN LEFT R603. ROUTE: GEORGEDALE, CATO RIDGE, CAMPERDOWN DESTINATION UMLAAS ROAD.</p> <p>OUTBOUND: FROM UMLAAS ROAD, R603, N3, MPUMALANGA / INCHANGA / CATO RIDGE OFF-RAMP – JOIN R103, TURN RIGHT GEORGEDALE ROAD, MEYIWA MAIN ROAD. ROUTE: CAMPERDOWN, CATO RIDGE, GEORGEDALE DESTINATION MPUMALANGA TOWNSHIP (ALL SECTIONS INCLUDING EMALANGENI).</p>
12.11	<p>FROM (ORIGIN): MPUMALANGA TAXI RANK ON MEYIWA MAIN ROAD, TURN LEFT 2011 STREET, TURN RIGHT 74095 STREET, TURN RIGHT P385, RIGHT TURN KELLY ROAD, TURN LEFT ANDERSON ROAD ELANGENI INDUSTRIES AND RETURN BACK ON THE SAME ROUTE TO ALL UNITS WITHIN MPUMALANGA (INCLUDING EMALANGENI)</p>
12.12	<p>MPUMALANGA TAXI RANK TO CATO RIDGE AND ABBATOIR.</p> <p>FROM MPUMALANGA TAXI RANK – MEYIWA MAIN ROAD, TURN LEFT 2011 STREET, TURN RIGHT 74095 STREET, TURN LEFT P385 BECOMING R103/P1-3, TURN LEFT P423 / EDDY HAGAN, DRIVE INTO CATO RIDGE ABBATTOIR TAXI RANK AND RETURN BACK ON THE SAME ROUTE.</p>



transport

Department:
Transport
Province of KwaZulu-Natal

GAZETTE

LGKZNG41-2019-FEB

REGION: ALL

<p>12.13</p>	<p>MPUMALANGA - PIETERMARITZBURG (VIA CHURCH STREET).</p> <p>INBOUND: FROM MPUMALANGA, P385, N3, N3/P338 (UMLAAS ROAD) INTERCHANGE, N3, MARKET ROAD INTERCHANGE, N3, BHAMBATHA (GREYTOWN), CHURCH, MASUKWANA (EAST), BOOM STREET TO BOOM / RETIEF TAXI TERMINAL (KPC0013).</p> <p>OUTBOUND: FROM BOOM / TAXI TERMINAL (KPC0013), BOOM STREET, MASUKWANA STREET (EAST), ECHO ROAD, ORTHMANN, N3, N3/P338 (UMLAAS ROAD), INTERCHANGE, N3, P385.</p> <p>ALTERNATIVE – INBOUND</p> <p>(A) P385, N3, P418, CHURCH STREET, VR PLANK SQUARE (CAMPERDOWN TAXI RANK KPX0021, VR PLANK SQUARE, SHEPSTONE, BISHOP, P418, N3 / P338 (UMLAAS ROAD) INTERCHANGE, N3, MARKET ROAD INTERCHANGE, N3, BHAMBATHA (GREYTOWN), CHURCH STREET, MASUKWANA (EAST), BOOM. (B) P385, N3, P418, CHURCH STREET, VR PLANK SQUARE (CAMPERDOWN TAXI RANK KPX 0021), VR PLANK SQUARE, SHEPSTONE, BISHOP, P418, N3 / P338 (UMLAAS ROAD), INTERCHANGE, N3, MARKET ROAD INTERCHANGE, N3, ARMITAGE, CHATTERTON, BOSHOF, BOOM STREET, RETIEF STREET, PIETERMARITZ STREET, PINE STREET, BOOM STREET.</p> <p>ALTERNATIVE – OUTBOUND,</p> <p>(A) BOOM STREET, MASUKWANA (EAST), ECHO, ORTHMANN, N3, N3 / P338 (UMLAAS ROAD) INTERCHANGE, P418, CHURCH STREET, VR PLANK SQUARE, SHEPSTONE, BISHOP, P418, N3, P385.</p> <p>RESTRICTIONS: ALONG MARKET ROAD, OFF-RAMP TO MARKET ROAD, ON-RAMP, ONLY OFFLOADING OF PASSENGERS IS PERMITTED. THE LOADING OF PASSENGERS ALONG THIS SECTION OF THE ROUTE IS NOT PERMITTED.</p>
<p>12.14</p>	<p>MPUMALANGA TAXI RANK TO PINETOWN.</p> <p>8. FROM MPUMALANGA TAXI RANK ON MEYIWA MAIN ROAD, TURN LEFT 2011 STREET, TURN RIGHT 74095 STREET, TURN RIGHT P385, TURN RIGHT N3, LEFT M13, PASS EVERTON, MAYTIME STORES, KLOOF, LEFT TURN OLD MAIN ROAD, RIGHT ANDERSON ROAD, LEFT TURN STANFIELD LANE, RIGHT INTO HILL STREET BUS RANK AND RETURN BACK ON THE SAME ROUTE TO ALL UNITS WITHIN MPUMALANGA.</p>



transport

Department:
Transport
Province of KwaZulu-Natal

GAZETTE

LGKZNG41-2019-FEB

REGION: ALL

1) Application Number: APP0104153	2) Gazette Number: LGKZNG41-2019-FEB
3) Applicant: CS MBAMBO ID NO. 8312015746085 Association: NOT AVAILABLE	4) Applicant Address: PO BOX 27682 UMZINTO 4200
5) Existing Licence Holder: NOT APPLICABLE ID NO. NOT APPLICABLE	6) Existing Licence Holder Address: NOT APPLICABLE
7) Type of application: NEW OPERATING LICENCE	8) Operating Licence Number: NOTAVAILABLE
9) Vehicle Type: OTHER	10) 1 X 0 (SEATED)
11) Region: SISONKE	
12.1	SCHOLARS AND THEIR PERSONAL EFFECTS: TRANSPORT LEARNERS STARTING FROM ROAD D20 AT JOLIVET WHERE I TAKE LEARNERS THEN PROCEED TO ROAD R612 WHERE I TAKE MORE LEARNERS FROM THERE I GO STRAIGHT TO HLUTHANKUNGU PRIMARY SCHOOL.



transport

Department:
Transport
Province of KwaZulu-Natal

GAZETTE

LGKZNG41-2019-FEB

REGION: ALL

1) Application Number: APP0104159	2) Gazette Number: LGKZNG41-2019-FEB
3) Applicant: MH NGCOBO ID NO. 7804285431084 Association: NOT AVAILABLE	4) Applicant Address: 020972 JOLIVET LOCATION HIGHFLATS 3306
5) Existing Licence Holder: NOT APPLICABLE ID NO. NOT APPLICABLE	6) Existing Licence Holder Address: NOT APPLICABLE
7) Type of application: NEW OPERATING LICENCE	8) Operating Licence Number: NOTAVAILABLE
9) Vehicle Type: OTHER	10) 1 X 0 (SEATED)
11) Region: SISONKE	
12.1	<p>SCHOLARS AND THEIR PERSONAL EFFECTS:</p> <p>THE VEHICLE STARTS FROM ROAD D1050 AT INKAWINI AND TAKE LEARNERS THEN PROCEED TO EGOXE ROAD L1105 AND TAKE MORE LEARNERS PASS TO ENDONYANE ROAD D607 TAKE MORE LEARNERS THEN FROM THERE TO ROAD R612 HLUTHANKUNGU TAKING MORE CHILDREN AND LAST PICK UP AT ENHLAWUKENI TAKING LAST GROUP. CONTINUE TO GO DOWN KWANDLOVU R612 AND TAKE MORE LEARNERS AND GO TO JOLIVET TAKING MORE AT EGQUMENI R612 AS WELL AS TAKING NEAR CLINIC GO DOWN TO INJANE R612 AND I TAKE ALL THESE LEARNERS TO UMZINTO SCHOOL. I WAIT FOR SCHOOL TO FINISH AND START PICKING UP LEARNERS FROM THE SCHOOL AND DROPPING THEM AT THEIR STATIONS.</p>



transport

Department:
Transport
Province of KwaZulu-Natal

GAZETTE

LGKZNG41-2019-FEB

REGION: ALL

1) Application Number: APP0104284	2) Gazette Number: LGKZNG41-2019-FEB
3) Applicant: R NGCOBO ID NO. 5707055830082 Association: NOT AVAILABLE	4) Applicant Address: PO BOX 27615 UMZINTO 4200
5) Existing Licence Holder: NOT APPLICABLE ID NO. NOT APPLICABLE	6) Existing Licence Holder Address: NOT APPLICABLE
7) Type of application: NEW OPERATING LICENCE	8) Operating Licence Number: NOTAVAILABLE
9) Vehicle Type: OTHER	10) 1 X 0 (SEATED)
11) Region: UMGUNGUNDLOVU	
12.1	<p>SCHOLARS AND THEIR PERSONAL EFFECTS:</p> <p>THE VEHICLE START AT HOUSE AT 030232 NEXT TO BHOMULANDE THEN DRIVE STRAIGHT TO ENTER TAR ROAD R612 TO PICK UP LEARNERS THEN GO STRAIGHT TO KWAMSANE TO PICK UP LEARNERS THEN PROCEED TO SPHAPHEME HIGH SCHOOL DROP OFF ALL LEARNERS THEN USE THE SAME ROUTE AFTERNOON WHEN GOING BACK HOME TO DROP EACH LEARNER AT STATION.</p>



transport

Department:
Transport
Province of KwaZulu-Natal

GAZETTE

LGKZNG41-2019-FEB

REGION: ALL

1) Application Number: APP0104286	2) Gazette Number: LGKZNG41-2019-FEB
3) Applicant: MH NGCOBO ID NO. 7804285431084 Association: NOT AVAILABLE	4) Applicant Address: 020972 JOLIVET LOCATION HIGHFLATS 3306
5) Existing Licence Holder: NOT APPLICABLE ID NO. NOT APPLICABLE	6) Existing Licence Holder Address: NOT APPLICABLE
7) Type of application: NEW OPERATING LICENCE	8) Operating Licence Number: NOTAVAILABLE
9) Vehicle Type: OTHER	10) 1 X 0 (SEATED)
11) Region: UMGUNGUNDLOVU	
12.1	<p>SCHOLARS AND THEIR PERSONAL EFFECTS:</p> <p>THE VEHICLE STARTS FROM ROAD D 1050 AT INKAWINI AND TAKE LEARNERS THEN PROCEED TO EGOXE ROAD L1105 AND TAKE MORE LEARNERS PASS TO ENDONYANE ROAD D607 TAKE MORE LEARNERS THEN FROM THERE TO ROAD R612 HLUTHANKUNGU TAKING MORE CHILDREN AND LAST PICK UP AT ENHLAWUKENI TAKING LAST GROUP. CONTINUE TO GO DOWN KWANDLOVU R612 AND TAKE MORE LEARNERS AND GO TO JOLIVET TAKING MORE AT EGQUMENI R612 AS WELL AS TAKING NEAR CLINIC GO DOWN TO INJANE R612 AND I TAKE ALL THESE LEARNERS TO UMZINTO SCHOOL. I WAIT FOR SCHOOL TO FINISH AND START PICKING UP LEARNERS FROM THE SCHOOL AND DROPPING THEM AT THEIR STATIONS.</p>



transport

Department:
Transport
Province of KwaZulu-Natal

GAZETTE

LGKZNG41-2019-FEB

REGION: ALL

1) Application Number: APP0104291	2) Gazette Number: LGKZNG41-2019-FEB
3) Applicant: BHEKI ROBERT NDLANGAMANDLA ID NO. 7412245447081 Association: MADADENI TAXI OWNERS ASSOCIATION	4) Applicant Address: P.O BOX 50602 OSIZWENI 2952
5) Existing Licence Holder: NOT APPLICABLE ID NO. NOT APPLICABLE	6) Existing Licence Holder Address: NOT APPLICABLE
7) Type of application: NEW OPERATING LICENCE	8) Operating Licence Number: NOTAVAILABLE
9) Vehicle Type: MINIBUS	10) 1 X 15 (SEATED) + 0 (STANDING)
11) Region: AMAJUBA	
12.1	NEWCASTLE TO NORMANDEEN FROM NEWCASTLE TAXI RANK EXIT WITH TERMINUS STREET TURN LEFT WITH SUTHERLAND STREET TURN RIGHT WITH SCOTT STREET TO LENNOXTON WITH ROAD P39 TO NORMANDIEN PICK AND DROP RETURNING USING SAME ROUTE.
12.2	MADADENI (LIBRARY) TO NEWCASTLE FROM MADADENI LIBRARY AND COMMUNITY HALL, TURN LEFT INTO BEER WHOLESAL, TURN RIGHT AT ROBOT, AND PROCEED TO AMAJUBA COLLEGE, MAGISTRATE OFFICE. OR FROM MADADENI LIBRARY, TURN RIGHT TO ROAD INTERSECTION BETWEEN SECTION 2 AND 3, TURN LEFT TO KWASBALI TAVERN (BETWEEN 2 AND 3), TURN LEFT METHODIST CHURCH, PROCEED TO SECTION 1 CLINIC, KHUZANI SHOPPING CENTRE, PROCEED STRAIGHT TO BP GARAGE, AMAJUBA DISTRICT MUNICIPALITY OFFICE, IKHWEZI SECTION/POLICE STATION, TURN RIGHT AT ROBOT, TURN RIGHT TO INGAGANE ROAD INTERSECTION. TURN RIGHT AT THE ROBOT CROSSING INGAGANE RIVER TO MATUKUSA NEW TOWNSHIP AT KEYWAY MOTORS (MATUKUSA) ROBOT PROCEED STRAIGHT TO RAILWAY STATION KARBOCHEM. TURN LEFT ENTER ROAD N11 AND RIGHT INTO ALLEN STREET TO NEWCASTLE INTO ARBOR PARK TOWN HOUSES, PROCEED ON ALLEN STREET ENTER NEWCASTLE. TURN LEFT AT KIRKLAND STREET, TURN RIGHT AT VOORTREKKER STREET PROCEED ACROSS TERMINUS STREET ENTER APPROVED NEWCASTLE TAXI RANK. RETURN WITH THE SAME ROUTE TO MADADENI TOWNSHIP
12.3	MADADENI TO NEWCASTLE (TEXTILE INDUSTRY) FROM ZENZELE SHOPPING CENTRE, TURN RIGHT AT MADADENI HOSPITAL, TURN LEFT AT THOKOZA SHOPPING CENTRE, TURN RIGHT AT SCHOOL FOR DEAF, TURN LEFT CLINIC NO.5, SECTION5, VIA NTOBEKO L. P. SCHOOL, TURN LEFT OR RIGHT AMAJUBA COLLEGE, VIA MAGISTRATE OFFICE, VIA POLICE STATION, TURN RIGHT TO INGAGANE INTERSECTION, TURN RIGHT AT THE ROBOT CROSSING INGAGANE RIVER, VIA MATUKUSA NEW TOWNSHIP. AT KEWAY MOTORS (MATUKUSA) ROBOT TURN RIGHT AT INTERSECTION BETWEEN 5 AND 2 TOWARDS BEER WHOLESAL, TURN LEFT AT ROBOT, PROCEED. TURN LEFT AT CLINIC 3 SECTION 3 VIA KWASIBALI TAVERN, TURN LEFT AT METHODIST, VIA SECTION I, VIA AMAJUBA DISTRICT OFFICE, VIA KHUZANI SHOPPING CENTER, LEFT AT BP GARAGE, VIA MAGISTRATE VIA AMAJUBA DISTRICT, VIA IKHWEZI SECTION, TURN RIGHT AT MADADENI POLICE STATION ROBOT, PROCEED STRAIGHT TURN RIGHT INTO P483 ROAD TO MATUKUSA NEW SETTLEMENT (PICK AND DROP) PROCEED STRAIGHT, TURN AT KEWAY MOTORS INTO ASIPHEPHE ROAD PROCEED STRAIGHT ENTER ALBERT WESSELS DRIVE TO NEWCASTLE TEXTILE INDUSTRIES OFFLOAD AND LOAD ALL AROUND TEXTILE INDUSTRIES OR RETURN WITH SAME ROUTE TO MADADENI APPROVED TAXI RANK. PROCEED TURN LEFT AT CLINIC 3 SECTION 3 VIA KWASBALI TAVERN, LEFT AT METHODIST, VIA SECTION 1, VIA AMAJUBA DISTRICT OFFICE, VIA KHUZANI SHOPPING CENTER, LEFT AT BP GARAGE VIA MAGISTRATES OFFICE VIA AMAJUBA DISTRICT VIA IKHWEZI SECTION, RIGHT AT MADADENI POLICE STATION ROBOT, PROCEED TO NEWCASTLE OR RETURN WITH SAME ROUTE TO APPROVED CHECKERS TAXI RANK.



transport

Department:
Transport
Province of KwaZulu-Natal

GAZETTE

LGKZNG41-2019-FEB
REGION: ALL

<p>12.4</p>	<p>MADADENI (KWANYEMBE) TO NEWCASTLE FROM N SECTION TAXI RANK KWANYEMBE, TURN RIGHT ENTER P SECTION ENTER ROAD FROM P1 STOP, VIA POST BOX, TURN LEFT AT STAFFORD CLINIC OR RIGHT. TURN RIGHT ENTER M SECTION. TURN RIGHT AT ROAD INTERSECTION VIA DEDANGIFUNDE HIGH SCHOOL, TURN LEFT MUZIKAYISE JUNIOR PRIMARY, TURN RIGHT ENTER L SECTION STRAIGHT TURN LEFT ON ROAD BETWEEN SECTION 7 AND SECTION 6 TO MADADENI BREWERY VIA VIRGINIA SUPERMARKET, VIA MADADENI LIGHT INDUSTRIES, VIA BINDA HARDWARE MOYOMUHLE TAXI RANK AND COMMUNITY CENTRE. AT ROBOT TURN RIGHT ENTER MAIN ROAD P483 FROM NEWCASTLE TO OSIZWENI, BUFFALO FLATS AND UTRECHT TO NEWCASTLE AT INGAGANE ROBOT CROSS-OVER INGAGANE RIVER TURN LEFT AT KEYWAY MOTORS ROBOT INTO ASIPHEPHE ROAD ENTER ALBERT WESSELS ROAD. VIA LIGHT AND TEXTILE INDUSTRIES EMABHODINI TO NEWCASTLE VIA PROTECTION SERVICE TURN RIGHT ALLEN STREET PROCEED TURN LEFT AT KIRKLAND STREET, TURN RIGHT AT VOORTREKKER STREET PROCEED ACROSS TERMINUS STREET, ENTER APPROVED NEWCASTLE TAXI RANK. RETURN WITH SAME ROUTE TO MADADAENI TOWNSHIP.</p>
<p>12.5</p>	<p>MADADENI TO OSIZWENI FROM MADADENI TO OSIZWENI TOWNSHIP FROM MAGISTRATE OFFICE, MADADENI TOWNSHIP, TURN LEFT ENTER ROAD BETWEEN SECTION 2 AND MUNICIPALITY OFFICES. TURN RIGHT AT BP GARAGE PROCEED STRAIGHT VIA IMBONGOLWENI CHURCH, VIA KHUZANI SHOPPING CENTRE VIA METHODIST CHURCH. SECTIONS 1 PROCEED STRAIGHT AT FOUR WAY STOP ON ROAD BETWEEN RIVERSIDE HOUSES AND SECTION 3 TURN RIGHT AT KWAMABOYA. VIA EHASHINI STOP. VIA ST HOHN CHURCH, TURN RIGHT AT CHECKERS SHOPPING CENTER VIA CLINIC SECTION 3, TURN LEFT AT CLINIC, AND PROCEED VIA MADADENI LIBRARY, VIA BEER WHOLESAL DEPORT, VIA MAZIBUYE TESTING STATION. PROCEED STRAIGHT, AT ZENZELE SHOPPING CENTER, TURN RIGHT AND TURN LEFT VIA MADADENI HOSPITAL ROAD BETWEEN SECTION 6 AND MADADENI HOSPITAL, TURN LEFT AT AMAZULU HIGH SCHOOL, TURN RIGHT AT ROAD INTERSECTION (ROAD BETWEEN SECTION 6 AND SECTION7), VIA MADODA SHOPPING ENTERPRISE, TURN RIGHT AT MADADENI BREWERY VIA MOYOMUHLE TAXI RANK, TURN LEFT AT THE ROBOT ENTER ROAD TO OSIZWENI AND UTRECHT VIA NINE MILE STOP, VIA BLAUBOSCH AREA, TURN RIGHT AT EMPANGENI, TURN LEFT ENTER OSIZWENI TOWNSHIP (SOUTH), PROCEED STRAIGHT VIA QHUBIMFUNDO S. P. SCHOOL AND VIA XOLANI HIGH SCHOOL. TURN RIGHT AT KWAMASHU STOP. TURN LEFT AT MPHAZIMA RESTAURANT AND HLANGANANI SHOPPING CENTRE, PROCEED STRAIGHT, TURN RIGHT AT ROAD INTERSECTION VIA OSIZWENI BUSINESS ARE, VIA POST OFFICE (OSIZWENI) AND S.A.P.S. STATION, TURN LEFT PROCEED STRAIGHT TO TOP TANK, TURN LEFT KWAMBHOKO (SAND SUPPLY DEPORT) VIA LONG HOMES HOUSING, TURN RIGHT AT MATSHEKESHENI SECTION, VIA KWA BOB SHOPPING CENTRE, AND MASKOPHASINI, TURN LEFT AT DEPOT. ON THE THIRD ROAD FROM KHUZANI SHOPPING CENTRE, TURN RIGHT VIA KWAMAKHANYA SHOPPING CENTER, TURN RIGHT AT KWA VILAKAZI CORNER HOUSE, VIA 5 STAR CENTRE AND FIRE STATION OSIZWENI, AND TURN RIGHT AT T.V. LIQUOR STORE. PROCEED STRAIGHT VIA KAKALASPAN AREA (RURAL AREA) VIA MILLENNIUM CASH STORE. EMPOMPINI RETURN SAME ROUTE TO MADADENI TOWNSHIP.</p>



transport

Department:
Transport
Province of KwaZulu-Natal

GAZETTE

LGKZNG41-2019-FEB

REGION: ALL

1) Application Number: APP0105762	2) Gazette Number: LGKZNG41-2019-FEB
3) Applicant: SE MTOMBENI ID NO. 5205035363084 Association: MASIBAMBISANE TAXI OWNERS ASSOCIATION	4) Applicant Address: PO BOX 229 INGWAVUMA 3968
5) Existing Licence Holder: NOT APPLICABLE ID NO. NOT APPLICABLE	6) Existing Licence Holder Address: NOT APPLICABLE
7) Type of application: ADD AUTHORISATIONS/ROUTES	8) Operating Licence Number: LGKZN0603000149
9) Vehicle Type: MINIBUS	10) 1 X 13 (SEATED) + 0 (STANDING)
11) Region: UMKHANYAKUDE	
12.1	JOZINI TO MBAZWANA FROM JOZINI TAXI RANK TO MBAZWANA TURN RIGHT INTO P444, TURN RIGHT INTO P444 TO MBAZWANA AND RETURN, PICK AND DROP USING THE SAME ROUTE.
12.2	JOZINI TO MSELENI FROM JOZINI TAXI RANK TO MSELENI TURN RIGHT INTO P444 TO MSELENI D1885 PICK AND DROP AND RETURN, PICK AND DROP USING THE SAME ROUTE.
12.3	JOZINI TO KWAJOBÉ FROM JOZINI TAXI RANK TO KWAJOBÉ TURN RIGHT INTO P444 TURN RIGHT INTO D820 TO KWAJOBÉ PICK AND DROP AND RETURN BACK AND DROP OFF USING THE SAME ROUTE.
12.4	JOZINI TO GUJINI FROM JOZINI TAXI RANK TO GUJINI TURN RIGHT INTO A1138 GUJINI PICK AND DROP AND RETURN USING THE SAME ROUTE.
12.5	JOZINI TO MHLEKAZI FROM JOZINI TAXI RANK TO MHLEKAZI MKUZE P-2-8 TURN LEFT INTO D1887 TO MHLEKAZI AND RETURN ON THE SAME ROUTE PICK AND DROP.
12.6	JOZINI TO VELAKUKHANYA FROM JOZINI TAXI RANK TO VELAKUKHANYA MKUZE N2 TURN LEFT INTO D464 TURN LEFT INTO D464 TURN RIGHT INTO P2-8 TURN LEFT INTO A1160 TURN RIGHT INTO A1153 TO VELAKUKHANYA AND RETURN PICK AND DROP ON THE SAME ROUTE.
12.7	JOZINI TO TSHANENI FROM JOZINI TAXI RANK TO TSHANENI P2-8 TURN RIGHT INTO P236 TURN LEFT INTO D1823 TO MAVELA PICK AND DROP AND RETURN USING THE SAME ROUTE.
12.8	JOZINI TO MAVELA FROM JOZINI TAXI RANK TO MAVELA STORE P2-8 TURN RIGHT INTO P236 TURN LEFT INTO K1823 TO MAVELA PICK AND DROP AND RETURN PICK AND DROP ON THE SAME ROUTE.
12.9	JOZINI TO PONGOLA FROM JOZINI TAXI RANK TO PONGOLA TURN LEFT FROM TAXI RANK STRAIGHT AND TURN RIGHT INTO N2 TO PONGOLA TOWN PICK AND DROP AND RETURN USING THE SAME ROUTE.
12.10	JOZINI TO KWASIKHEMELELE FROM JOZINI TAXI RANK TO KWASIKHEMELELE JOZINI N2 TURN RIGHT P522 TURN RIGHT INTO P449 LEFT D9 TURN D1834 AND GO STRAIGHT TO KWASIKHEMELELE PICK AND DROP AND RETURN USING THE SAME ROUTE.



transport

Department:
Transport
Province of KwaZulu-Natal

GAZETTE

LGKZNG41-2019-FEB

REGION: ALL

12.11	<p>JOZINI TO EKHLEHLENI</p> <p>FROM JOZINI TAXI RANK TO EKHLEHLENI JOZINI N2 TURN RIGHT P522 BHAMBANANA TURN LEFT P443 TO D1841 TURN LEFT TO D1911 EKHLEHLENI CLINIC PICK AND DROP AND RETURN USING THE SAME ROUTE.</p>
12.12	<p>JOZINI TO MANYISENI</p> <p>FROM JOZINI TAXI RANK TO MANYISENI CLINIC JOZINI N2 TURN RIGHT AT BHAMBANANA TURN LEFT INTO P443 TO D1841 TO MANYISENI CLINIC PICK AND DROP AND RETURN USING THE SAME ROUTE.</p>
12.13	<p>JOZINI TO INGWAVUMA</p> <p>FROM JOZINI TAXI RANK TO INGWAVUMA JOZINI N2 TURN RIGHT INTO P522 BHAMBANANA TURN LEFT INTO P443 TO INGWAVUMA PICK AND DROP AND RETURN USING THE SAME ROUTE.</p> <p>JOZINI TO INGWAVUMA (ALTERNATIVE)</p> <p>FROM JOZINI TAXI RANK TURN RIGHT INTO P522 TURN RIGHT INTO P522 TURN LEFT INTO D850 TURN LEFT INTO D1837 TO INGWAVUMA PICK AND DROP AND RETURN USING THE SAME ROUTE.</p>
12.14	<p>JOZINI TO NDUMO</p> <p>FROM JOZINI TAXI RANK TURN RIGHT INTO P522 BHAMBANANA TURN RIGHT INTO P443 TURN LEFT INTO P435 UP TO NDUMO PICK AND DROP AND RETURN WITH PASSENGERS ON THE SAME ROUTE.</p>
12.15	<p>JOZINI TO HLUHLUWE</p> <p>FROM JOZINI TAXI RANK TURN LEFT STRAIGHT WITH JOZINI ROAD AND ON N2 TURN LEFT STRAIGHT TO HLUHLUWE TAXI RANK AND RETURN WITH PASSENGERS USING THE SAME ROUTE.</p>
12.16	<p>JOZINI TO MTUBATUBA</p> <p>FROM JOZINI TO MTUBATUBA TAXI RANK USING EAGLE TURN LEFT ON N2 TURN LEFT INTO R102 TO MTUBATUBA AND RETURN WITH PASSENGER USING THE SAME ROUTE.</p>
12.17	<p>JOZINI TO EMPANGENI</p> <p>FROM JOZINI TAXI RANK TURN LEFT INTO P522 TURN LEFT INTO N2 STRAIGHT PASS HLUHLUWE, MTUBATUBA STRAIGHT THEN TURN RIGHT INTO P475 STRAIGHT AND TURN LEFT INTO MAIN ROAD THEN TURN RIGHT INTO TANNER ROAD UP TO B-RANK TAXI RANK AND RETURN WITH PASSENGERS USING THE SAME ROUTE.</p>
12.18	<p>JOZINI TO MKHUZE</p> <p>FROM JOZINI TAXI RANK LEFT INTO N2 TAKE LEFT INTO KINGFISH LEFT INTO KLEBE UP TO MKHUZE TAXI RANK AND RETURN WITH PASSENGERS USING THE SAME ROUTE.</p>
12.19	<p>JOZINI TO KWANGWANASE</p> <p>FROM JOZINI TAXI RANK TURN RIGHT INTO P522 IN T-JUNCTION TURN RIGHT INTO P443 STRAIGHT TO KWANGWANASE TAXI RANK AND RETURN WITH PASSENGERS USING THE SAME ROUTE.</p>
12.20	<p>JOZINI TO CALTONVILLE</p> <p>FROM JOZINI TAXI RANK TURN LEFT INTO P522, TURN RIGHT INTO N2 STRAIGHT PASS PONGOLA STRAIGHT PASS PIET RITIEF PASS ERMELO JOIN N17 TURN RIGHT INTO N3 STRAIGHT, TURN LEFT INTO R29 STRAIGHT PASS KLERSDORP THEN TURN RIGHT INTO R23 UP TO CARLTONVILLE AND RETURN WITH PASSENGERS USING THE SAME ROUTE.</p>



transport

Department:
Transport
Province of KwaZulu-Natal

GAZETTE

LGKZNG41-2019-FEB

REGION: ALL

12.21	<p>JOZINI TO JOHANNESBURG</p> <p>FROM JOZINI TAXI RANK TURN LEFT INTO P522 TURN RIGHT INTO N2 STRAIGHT INTO PONGOLA, PIET RETIEF TURN RIGHT TO R23, TURN LEFT TO MURRAY STREET R29 TO BETHAL, TRICHARD, KINROSE DEVON SPRINGS, TURN RIGHT R51, PAUL KRUGER HOOFWEG, TURN LEFT TO VOORTREKKER TO BENONI RANK, TURN LEFT TO R21 TO BOKSBURG TURN RIGHT TO R29, OR ERMELO JOIN N17 STRAIGHT THEN TURN RIGHT INTO N3 STRAIGHT, TURN RIGHT INTO M2, TURN LEFT INTO RISSIK AND THEN TURN RIGHT DEVILLIERS TO PARK CITY AND RETURN OR TURN TO JOE SLOVO TURN LEFT TO WOLMARANE TURN LEFT HARRISSON TURN LEFT DEVILLIERS TO PARK CITY AND RETURN WITH PASSENGERS.</p> <p>JOZINI TO JOHANNESBURG (ALTERNATIVE)</p> <p>FROM JOZINI TAXI RANK TURN LEFT INTO P522 TURN RIGHT INTO N2 STRAIGHT INTO PONGOLA, PIET RETIEF TURN RIGHT TO R23, TURN LEFT R21 THEN TURN RIGHT R11, TURN LEFT TO MURRAY STREET R29 TO BETHAL, TRICHARD, KINROSE ALENDRA AND SPRINGS N17 TURN RIGHT VYFDELAAN R29, TURN RIGHT R51 PAUL KRUGER HOOFWEG TURN LEFT TO BENONI R29 TURN LEFT TO VOORTREKKER STRAIGHT TO BENONI TAXI RANK TURN TO PIANTATION STREET M2, TURN LEFT TO RISSIK TURN RIGHT DEVILLIES TO PARK CITY IN JOHANNESBURG OR TURN LEFT JOE SLOVO, TURN LEFT TO WOLMARNE AND TURN LEFT HARRISSON TO DE VILLIES TO PARK CITY IN JOHANNESBURG AND RETURN WITH PASSENGERS USING THE SAME ROUTES.</p>
12.22	<p>JOZINI TO ULUNDI</p> <p>FROM JOZINI TAXI RANK TURN LEFT INTO P522 TURN LEFT INTO N2 THEN TURN RIGHT INTO R618, TURN RIGHT INTO R66 STRAIGHT AND TURN RIGHT AGAIN IN PRINCESS MAGOGO UP TO ULUNDI TAXI RANK DROP OFF AND RETURN WITH PASSENGERS USING THE SAME ROUTE.</p>
12.23	<p>JOZINI TO NONGOMA</p> <p>FROM JOZINI TAXI RANK TURN LEFT INTO P522, TURN LEFT ON N2 THEN TURN RIGHT INTO R618, TURN RIGHT INTO R66 UP TO NONGOMA TAXI RANK DROP OFF AND RETURN WITH PASSENGERS USING THE SAME ROUTE.</p>
12.24	<p>JOZINI TO HLABISA</p> <p>FROM JOZINI TAXI RANK TURN LEFT INTO P522, TURN LEFT INTO N2 THEN TURN RIGHT INTO P450 UP TO HLABISA TAXI RANK DROP OFF AND RETURN WITH PASSENGERS USING THE SAME ROUTE.</p>
12.25	<p>JOZINI TO GOLELA</p> <p>FROM JOZINI TAXI RANK TURN LEFT INTO P522, TURN RIGHT INTO N2 AND TURN RIGHT INTO NO NAME ROAD GRAVELL ROAD UP TO GOLELA AND RETURN USING THE SAME ROUTE.</p>
12.26	<p>JOZINI TO STANGER</p> <p>FROM JOZINI TAXI RANK TURN LEFT INTO P522, TURN RIGHT INTO N2 STRAIGHT THEN TURN LEFT INTO NO NAME ROAD AND TURN LEFT INTO STANGER UP TO STANGER TAXI RANK AND RETURN WITH PASSENGERS USING THE SAME ROUTE.</p>
12.27	<p>JOZINI TO MABIBI</p> <p>FROM JOZINI TAXI RANK TURN RIGHT INTO P532, TURN RIGHT INTO P449 AND TURN LEFT INTO D9, TURN RIGHT INTO 1850 UP TO MABIBI AND RETURN USING THE SAME ROUTE.</p>
12.28	<p>JOZINI TO EBUHLENI</p> <p>FROM JOZINI TAXI RANK TURN LEFT INTO P522 TURN LEFT INTO N2 THEN TURN LEFT INTO R618, TURN LEFT INTO D180, TURN RIGHT INTO D240, TURN RIGHT D1812 PICK AND DROP UP TO EBUHLENI AND RETURN USING THE SAME ROUTE.</p>
12.29	<p>JOZINI TO MASHAVANE</p> <p>FROM JOZINI TAXI RANK TURN RIGHT INTO P522 GO STRAIGHT UP TO T-JUNCTION THEN TURN LEFT INTO P443, TURN RIGHT INTO P1842 UP TO MASHAVANA PICK AND DROP AND RETURN WITH PASSENGERS USING THE SAME ROUTE.</p>



transport

Department:
Transport
Province of KwaZulu-Natal

GAZETTE

LGKZNG41-2019-FEB

REGION: ALL

12.30	<p>JOZINI TO MANGQUNGUBEZANA</p> <p>FROM JOZINI TAXI RANK TURN LEFT INTO P522, TURN LEFT INTO N2 THEN TURN LEFT INTO KING FISH, TURN RIGHT INTO P2/8 AND THEN TURN LEFT INTO D1887 UP TO MANGQUNGUBEZANA PICK AND DROP AND RETURN USING THE SAME ROUTE WITH PASSENGERS.</p>
12.31	<p>JOZINI TO BIVA KLEBE</p> <p>FROM JOZINI TAXI RANK TURN RIGHT INTO P522, TURN RIGHT INTO P449 THEN TURN LEFT INTO D9, TURN RIGHT INTO D21 AND GO STRAIGHT UP TO BIZA PICK AND DROP AND RETURN USING THE SAME ROUTE.</p>
12.32	<p>JOZINI TO MANABA</p> <p>FROM JOZINI TAXI RANK TURN RIGHT INTO P522 TURN RIGHT INTO P449 THEN TURN LEFT INTO D9, TURN RIGHT INTO D1850 TURN RIGHT INTO D1882 UP TO MANABA PICK AND DROP AND RETURN USING THE SAME ROUTE AND RETURN WITH PASSENGERS.</p>
12.33	<p>JOZINI TO MKHONJENI</p> <p>FROM JOZINI TAXI RANK TURN RIGHT INTO P522, TURN RIGHT INTO P449 THEN TURN LEFT INTO D9 STRAIGHT UP TO MKHONJANENI PICK AND DROP AND RETURN BACK WITH PASSENGERS.</p>
12.34	<p>JOZINI TO GERMISTON</p> <p>FROM JOZINI TAXI RANK TURN LEFT INTO P522 TURN RIGHT INTO N2 PASS PONGOLA, PIET RETIEF, ERMELO JOIN N17 TURN RIGHT INTO R29 PASS BETHAL TRICHARD, KINROSS, LEANDRA JOIN R51 PAUL KRUGER HOUFWEG, TURN LEFT INTO R21 VOORTREKKER PASS BENONI TURN LEFT INTO R21 UP TO GERMISTONE TAXI RANK AND RETURN USING THE SAME ROUTE WITH PASSENGERS.</p>
12.35	<p>JOZINI TO NQUTSHINI</p> <p>FROM JOZINI TAXI RANK TURN LEFT INTO P522, TURN RIGHT INTO N2 TURN LEFT INTO ZULUNYANA THEN LEFT INTO R22, TURN RIGHT INTO D675 UP TO NQUTSHINI PICK AND DROP AND RETURN USING THE SAME ROUTE.</p>
12.36	<p>JOZINI TO VRYHEID</p> <p>FROM JOZINI TAXI RANK TURN LEFT INTO P522, TURN RIGHT INTO N2, TURN LEFT INTO R69, TURN LEFT INTO R66 THEN TURN RIGHT AT TOTAL GARAGE UP TO VRYHEID TAXI RANK DROP OFF AND RETURN BACK WITH PASSENGERS USING THE SAME ROUTE.</p>
12.37	<p>JOZINI TO DURBAN</p> <p>FROM JOZINI TAXI RANK TURN LEFT INTO P522, TURN LEFT INTO N2 PASS MKHUZE, HLUHLUWE, MTUBATUBA, RICHARDS BAY TURN RIGHT TO EMPANGENI, MTHUNZINI, GINGINDLOVU, STANGER, UMHLALI, SHAKASKRAAL, TONGAAT, VERULAM, MOUNT EDGECOMBE, AVOCA TO DURBAN AND RETURN WITH PASSENGERS USING THE SAME ROUTE.</p>
12.38	<p>JOZINI TO KLERKDORP</p> <p>FROM JOZINI TAXI RANK TURN LEFT INTO P522, TURN RIGHT INTO N2 STRAIGHT TO PONGOLA, PIET RETIEF, ERMELO TURN RIGHT TO R23, TURN LEFT TO R21, TURN RIGHT TO R11, TURN LEFT TO MURRAY STREET, R29 TO BETHAL TURN LEFT TO R29 TRIOCHARD, KINROSE ALEXANDRA TURN LEFT TO R50, TURN RIGHT TO N17, TURN LEFT N3 TURN LEFT TO N12, TURN LEFT TO UNDERSON DROP OFF AND RETURN WITH PASSENGERS USING THE SAME ROUTE.</p>
12.39	<p>JOZINI TO WELKOM</p> <p>FROM JOZINI TAXI RANK TURN LEFT INTO P522 TURN RIGHT INTO N2 STRAIGHT INTO PONGOLA, PIET RETIEF TURN RIGHT TO R23, TURN LEFT R21 THEN TURN RIGHT R11, TURN LEFT TO MURRAY STREET R29 TO BETHAL, TRICHARD, KINROSS, ALENDRA, DEVON, SPRING N17 TURN LEFT TO N3 THEN TURN LEFT TO N12 CALTONVILLE, POTCHEFSTROOM TO WELKOM TAXI RANK DROP OFF AND RETURN WITH PASSENGERS USING THE SAME ROUTE.</p>
12.40	<p>JOZINI TO NDONSA</p> <p>FROM JOZINI TAXI RANK TURN RIGHT INTO P522 TURN RIGHT TO P449 PICK AND DROP AND RETURN USING THE SAME ROUTE PICK AND DROP.</p>



transport

Department:
Transport
Province of KwaZulu-Natal

GAZETTE

LGKZNG41-2019-FEB

REGION: ALL

12.41	<p>JOZINI TO MABUYAKHULU</p> <p>FROM JOZINI TAXI RANK TURN RIGHT INTO P522 TURN LEFT TO P443 TO MABUYAKHULU PICK AND DROP AND RETURN ON THE SAME ROUTE.</p>
12.42	<p>JOZINI TO EKUKHANYENI</p> <p>FROM JOZINI TAXI RANK TURN RIGHT INTO P522, TURN LEFT INTO P443 STRAIGHT UP TO BHAMBANANA TURN RIGHT TO D1842 PICK AND DROP AND RETURN ON THE SAME ROUTE.</p>
12.43	<p>JOZINI TO EMANYISENI</p> <p>FROM JOZINI TAXI RANK TURN RIGHT INTO P522 TURN LEFT INTO P443 TO D1841 MANYISENI CLINIC AND RETURN WITH THE SAME ROUTE PICK AND DROP.</p>
12.44	<p>JOZINI TO BHAMBANANI</p> <p>FROM JOZINI TAXI RANK TURN RIGHT INTO P522 STRAIGHT TURN LEFT INTO P443 BHAMBANANI THEN RIGHT INTO D2375 UP TO BHAMBANANI PICK AND DROP AND RETURN WITH PASSENGERS USING THE SAME ROUTE.</p>
12.45	<p>JOZINI TO JOZINI MALL</p> <p>FROM JOZINI TAXI RANK TURN RIGHT INTO P522 THEN TURN RIGHT ON THE T-JUNCTION STRAIGHT UP TO JOZINI MALL TAXI RANK PICK AND DROP AND RETURN USING THE SAME ROUTE.</p>
12.46	<p>JOZINI TO MBOZA</p> <p>FROM JOZINI TAXI RANK TURN RIGHT INTO P522 TURN RIGHT INTO JOZINI MALL ROAD PASS MALL, TURN LEFT INTO P1834 STRAIGHT PASS MJINDI FARM GO STRAIGHT UP TO MBOZA PICK AND DROP AND RETURN USING THE SAME ROUTE.</p>
12.47	<p>JOZINI TO MSİYANE</p> <p>FROM JOZINI TAXI RANK TURN RIGHT INTO P522 STRAIGHT THEN TURN LEFT INTO D850 UP TO MSİYANE PICK AND DROP AND RETURN WITH PASSENGERS USING THE SAME ROUTE.</p>



transport

Department:
Transport
Province of KwaZulu-Natal

GAZETTE

LGKZNG41-2019-FEB

REGION: ALL

1) Application Number: APP0106070	2) Gazette Number: LGKZNG41-2019-FEB
3) Applicant: E MTHEMBU ID NO. 5310290688082 Association: MASIBAMBISANE TAXI OWNERS ASSOCIATION	4) Applicant Address: PO BOX 77048 JOZINI KWAZULU- NATAL 3969
5) Existing Licence Holder: NOT APPLICABLE ID NO. NOT APPLICABLE	6) Existing Licence Holder Address: NOT APPLICABLE
7) Type of application: ADD AUTHORISATIONS/ROUTES	8) Operating Licence Number: LGKZN0603000607
9) Vehicle Type: MINIBUS	10) 1 X 15 (SEATED) + 0 (STANDING)
11) Region: UMKHANYAKUDE	
12.1	JOZINI TO KWAJOB FROM JOZINI TAXI RANK TO KWAJOB TURN RIGHT INTO P444 TURN RIGHT INTO D820 TO KWAJOB PICK AND DROP AND RETURN BACK AND DROP OFF USING THE SAME ROUTE.
12.2	JOZINI TO GUJINI FROM JOZINI TAXI RANK TO GUJINI TURN RIGHT INTO A1138 GUJINI PICK AND DROP AND RETURN USING THE SAME ROUTE.
12.3	JOZINI TO MHLEKAZI FROM JOZINI TAXI RANK TO MHLEKAZI MKUZE P-2-8 TURN LEFT INTO D1887 TO MHLEKAZI AND RETURN ON THE SAME ROUTE PICK AND DROP.
12.4	JOZINI TO VELAKUKHANYA FROM JOZINI TAXI RANK TO VELAKUKHANYA MKUZE N2 TURN LEFT INTO D464 TURN LEFT INTO D464 TURN RIGHT INTO P2-8 TURN LEFT INTO A1160 TURN RIGHT INTO A1153 TO VELAKUKHANYA AND RETURN PICK AND DROP ON THE SAME ROUTE.
12.5	JOZINI TO TSHANENI FROM JOZINI TAXI RANK TO TSHANENI P2-8 TURN RIGHT INTO P236 TURN LEFT INTO D1823 TO MAVELA PICK AND DROP AND RETURN USING THE SAME ROUTE.
12.6	JOZINI TO MAVELA FROM JOZINI TAXI RANK TO MAVELA STORE P2-8 TURN RIGHT INTO P236 TURN LEFT INTO K1823 TO MAVELA PICK AND DROP AND RETURN PICK AND DROP ON THE SAME ROUTE.
12.7	JOZINI TO PONGOLA FROM JOZINI TAXI RANK TO PONGOLA TURN LEFT FROM TAXI RANK STRAIGHT AND TURN RIGHT INTO N2 TO PONGOLA TOWN PICK AND DROP AND RETURN USING THE SAME ROUTE.
12.8	JOZINI TO KWASIKHEMELELE FROM JOZINI TAXI RANK TO KWASIKHEMELELE JOZINI N2 TURN RIGHT P522 TURN RIGHT INTO P449 LEFT D9 TURN D1834 AND GO STRAIGHT TO KWASIKHEMELELE PICK AND DROP AND RETURN USING THE SAME ROUTE.
12.9	JOZINI TO EKHLEHLI FROM JOZINI TAXI RANK TO EKHLEHLI JOZINI N2 TURN RIGHT P522 BHAMBANANA TURN LEFT P443 TO D1841 TURN LEFT TO D1911 EKHLEHLI CLINIC PICK AND DROP AND RETURN USING THE SAME ROUTE.
12.10	JOZINI TO MANYISENI FROM JOZINI TAXI RANK TO MANYISENI CLINIC JOZINI N2 TURN RIGHT AT BHAMBANANA TURN LEFT INTO P443 TO D1841 TO MANYISENI CLINIC PICK AND DROP AND RETURN USING THE SAME ROUTE.



transport

Department:
Transport
Province of KwaZulu-Natal

GAZETTE

LGKZNG41-2019-FEB

REGION: ALL

12.11	<p>JOZINI TO INGWAVUMA</p> <p>FROM JOZINI TAXI RANK TO INGWAVUMA JOZINI N2 TURN RIGHT INTO P522 BHAMBANANA TURN LEFT INTO P443 TO INGWAVUMA PICK AND DROP AND RETURN USING THE SAME ROUTE.</p> <p>JOZINI TO INGWAVUMA (ALTERNATIVE)</p> <p>FROM JOZINI TAXI RANK TURN RIGHT INTO P522 TURN RIGHT INTO P522 TURN LEFT INTO D850 TURN LEFT INTO D1837 TO INGWAVUMA PICK AND DROP AND RETURN USING THE SAME ROUTE.</p>
12.12	<p>JOZINI TO NDUMO</p> <p>FROM JOZINI TAXI RANK TURN RIGHT INTO P522 BHAMBANANA TURN RIGHT INTO P443 TURN LEFT INTO P435 UP TO NDUMO PICK AND DROP AND RETURN WITH PASSENGERS ON THE SAME ROUTE.</p>
12.13	<p>JOZINI TO HLUHLUWE</p> <p>FROM JOZINI TAXI RANK TURN LEFT STRAIGHT WITH JOZINI ROAD AND ON N2 TURN LEFT STRAIGHT TO HLUHLUWE TAXI RANK AND RETURN WITH PASSENGERS USING THE SAME ROUTE.</p>
12.14	<p>JOZINI TO MTUBATUBA</p> <p>FROM JOZINI TO MTUBATUBA TAXI RANK USING EAGLE TURN LEFT ON N2 TURN LEFT INTO R102 TO MTUBATUBA AND RETURN WITH PASSENGER USING THE SAME ROUTE.</p>
12.15	<p>JOZINI TO EMPANGENI</p> <p>FROM JOZINI TAXI RANK TURN LEFT INTO P522 TURN LEFT INTO N2 STRAIGHT PASS HLUHLUWE, MTUBATUBA STRAIGHT THEN TURN RIGHT INTO P475 STRAIGHT AND TURN LEFT INTO MAIN ROAD THEN TURN RIGHT INTO TANNER ROAD UP TO B-RANK TAXI RANK AND RETURN WITH PASSENGERS USING THE SAME ROUTE.</p>
12.16	<p>JOZINI TO MKHUZE</p> <p>FROM JOZINI TAXI RANK LEFT INTO N2 TAKE LEFT INTO KINGFISH LEFT INTO KLEBE UP TO MKHUZE TAXI RANK AND RETURN WITH PASSENGERS USING THE SAME ROUTE.</p>
12.17	<p>JOZINI TO KWANGWANASE</p> <p>FROM JOZINI TAXI RANK TURN RIGHT INTO P522 IN T-JUNCTION TURN RIGHT INTO P443 STRAIGHT TO KWANGWANASE TAXI RANK AND RETURN WITH PASSENGERS USING THE SAME ROUTE.</p>
12.18	<p>JOZINI TO CALTONVILLE</p> <p>FROM JOZINI TAXI RANK TURN LEFT INTO P522, TURN RIGHT INTO N2 STRAIGHT PASS PONGOLA STRAIGHT PASS PIET RITIEF PASS ERMELO JOIN N17 TURN RIGHT INTO N3 STRAIGHT, TURN LEFT INTO R29 STRAIGHT PASS KLERSDORP THEN TURN RIGHT INTO R23 UP TO CARLTONVILLE AND RETURN WITH PASSENGERS USING THE SAME ROUTE.</p>



transport

Department:
Transport
Province of KwaZulu-Natal

GAZETTE

LGKZNG41-2019-FEB

REGION: ALL

12.19	<p>JOZINI TO JOHANNESBURG</p> <p>FROM JOZINI TAXI RANK TURN LEFT INTO P522 TURN RIGHT INTO N2 STRAIGHT INTO PONGOLA, PIET RETIEF TURN RIGHT TO R23, TURN LEFT TO MURRAY STREET R29 TO BETHAL, TRICHARD, KINROSE DEVON SPRINGS, TURN RIGHT R51, PAUL KRUGER HOOFWEG, TURN LEFT TO VOORTREKKER TO BENONI RANK, TURN LEFT TO R21 TO BOKSBURG TURN RIGHT TO R29, OR ERMELO JOIN N17 STRAIGHT THEN TURN RIGHT INTO N3 STRAIGHT, TURN RIGHT INTO M2, TURN LEFT INTO RISSIK AND THEN TURN RIGHT DEVILLIERS TO PARK CITY AND RETURN OR TURN TO JOE SLOVO TURN LEFT TO WOLMARANE TURN LEFT HARRISSON TURN LEFT DEVILLIERS TO PARK CITY AND RETURN WITH PASSENGERS.</p> <p>JOZINI TO JOHANNESBURG (ALTERNATIVE)</p> <p>FROM JOZINI TAXI RANK TURN LEFT INTO P522 TURN RIGHT INTO N2 STRAIGHT INTO PONGOLA, PIET RETIEF TURN RIGHT TO R23, TURN LEFT R21 THEN TURN RIGHT R11, TURN LEFT TO MURRAY STREET R29 TO BETHAL, TRICHARD, KINROSE ALENDRA AND SPRINGS N17 TURN RIGHT VYFDELAAN R29, TURN RIGHT R51 PAUL KRUGER HOOFWEG TURN LEFT TO BENONI R29 TURN LEFT TO VOORTREKKER STRAIGHT TO BENONI TAXI RANK TURN TO PIANTATION STREET M2, TURN LEFT TO RISSIK TURN RIGHT DEVILLIES TO PARK CITY IN JOHANNESBURG OR TURN LEFT JOE SLOVO, TURN LEFT TO WOLMARNE AND TURN LEFT HARRISSON TO DE VILLIES TO PARK CITY IN JOHANNESBURG AND RETURN WITH PASSENGERS USING THE SAME ROUTES.</p>
12.20	<p>JOZINI TO ULUNDI</p> <p>FROM JOZINI TAXI RANK TURN LEFT INTO P522 TURN LEFT INTO N2 THEN TURN RIGHT INTO R618, TURN RIGHT INTO R66 STRAIGHT AND TURN RIGHT AGAIN IN PRINCESS MAGOGO UP TO ULUNDI TAXI RANK DROP OFF AND RETURN WITH PASSENGERS USING THE SAME ROUTE.</p>
12.21	<p>JOZINI TO NONGOMA</p> <p>FROM JOZINI TAXI RANK TURN LEFT INTO P522, TURN LEFT ON N2 THEN TURN RIGHT INTO R618, TURN RIGHT INTO R66 UP TO NONGOMA TAXI RANK DROP OFF AND RETURN WITH PASSENGERS USING THE SAME ROUTE.</p>
12.22	<p>JOZINI TO HLABISA</p> <p>FROM JOZINI TAXI RANK TURN LEFT INTO P522, TURN LEFT INTO N2 THEN TURN RIGHT INTO P450 UP TO HLABISA TAXI RANK DROP OFF AND RETURN WITH PASSENGERS USING THE SAME ROUTE.</p>
12.23	<p>JOZINI TO GOLELA</p> <p>FROM JOZINI TAXI RANK TURN LEFT INTO P522, TURN RIGHT INTO N2 AND TURN RIGHT INTO NO NAME ROAD GRAVELL ROAD UP TO GOLELA AND RETURN USING THE SAME ROUTE.</p>
12.24	<p>JOZINI TO STANGER</p> <p>FROM JOZINI TAXI RANK TURN LEFT INTO P522, TURN RIGHT INTO N2 STRAIGHT THEN TURN LEFT INTO NO NAME ROAD AND TURN LEFT INTO STANGER UP TO STANGER TAXI RANK AND RETURN WITH PASSENGERS USING THE SAME ROUTE.</p>
12.25	<p>JOZINI TO MABIBI</p> <p>FROM JOZINI TAXI RANK TURN RIGHT INTO P532, TURN RIGHT INTO P449 AND TURN LEFT INTO D9, TURN RIGHT INTO 1850 UP TO MABIBI AND RETURN USING THE SAME ROUTE.</p>
12.26	<p>JOZINI TO EBUHLENI</p> <p>FROM JOZINI TAXI RANK TURN LEFT INTO P522 TURN LEFT INTO N2 THEN TURN LEFT INTO R618, TURN LEFT INTO D180, TURN RIGHT INTO D240, TURN RIGHT D1812 PICK AND DROP UP TO EBUHLENI AND RETURN USING THE SAME ROUTE.</p>
12.27	<p>JOZINI TO MASHAVANE</p> <p>FROM JOZINI TAXI RANK TURN RIGHT INTO P522 GO STRAIGHT UP TO T-JUNCTION THEN TURN LEFT INTO P443, TURN RIGHT INTO P1842 UP TO MASHAVANA PICK AND DROP AND RETURN WITH PASSENGERS USING THE SAME ROUTE.</p>



transport

Department:
Transport
Province of KwaZulu-Natal

GAZETTE

LGKZNG41-2019-FEB

REGION: ALL

12.28	<p>JOZINI TO MANGQUNGUBEZANA</p> <p>FROM JOZINI TAXI RANK TURN LEFT INTO P522, TURN LEFT INTO N2 THEN TURN LEFT INTO KING FISH, TURN RIGHT INTO P2/8 AND THEN TURN LEFT INTO D1887 UP TO MANGQUNGUBEZANA PICK AND DROP AND RETURN USING THE SAME ROUTE WITH PASSENGERS.</p>
12.29	<p>JOZINI TO BIVA KLEBE</p> <p>FROM JOZINI TAXI RANK TURN RIGHT INTO P522, TURN RIGHT INTO P449 THEN TURN LEFT INTO D9, TURN RIGHT INTO D21 AND GO STRAIGHT UP TO BIZA PICK AND DROP AND RETURN USING THE SAME ROUTE.</p>
12.30	<p>JOZINI TO MANABA</p> <p>FROM JOZINI TAXI RANK TURN RIGHT INTO P522 TURN RIGHT INTO P449 THEN TURN LEFT INTO D9, TURN RIGHT INTO D1850 TURN RIGHT INTO D1882 UP TO MANABA PICK AND DROP AND RETURN USING THE SAME ROUTE AND RETURN WITH PASSENGERS.</p>
12.31	<p>JOZINI TO MKHONJENI</p> <p>FROM JOZINI TAXI RANK TURN RIGHT INTO P522, TURN RIGHT INTO P449 THEN TURN LEFT INTO D9 STRAIGHT UP TO MKHONJANENI PICK AND DROP AND RETURN BACK WITH PASSENGERS.</p>
12.32	<p>JOZINI TO GERMISTON</p> <p>FROM JOZINI TAXI RANK TURN LEFT INTO P522 TURN RIGHT INTO N2 PASS PONGOLA, PIET RETIEF, ERMELO JOIN N17 TURN RIGHT INTO R29 PASS BETHAL TRICHARD, KINROSS, LEANDRA JOIN R51 PAUL KRUGER HOUFWEG, TURN LEFT INTO R21 VOORTREKKER PASS BENONI TURN LEFT INTO R21 UP TO GERMISTONE TAXI RANK AND RETURN USING THE SAME ROUTE WITH PASSENGERS.</p>
12.33	<p>JOZINI TO NQUTSHINI</p> <p>FROM JOZINI TAXI RANK TURN LEFT INTO P522, TURN RIGHT INTO N2 TURN LEFT INTO ZULUNYANA THEN LEFT INTO R22, TURN RIGHT INTO D675 UP TO NQUTSHINI PICK AND DROP AND RETURN USING THE SAME ROUTE.</p>
12.34	<p>JOZINI TO VRYHEID</p> <p>FROM JOZINI TAXI RANK TURN LEFT INTO P522, TURN RIGHT INTO N2, TURN LEFT INTO R69, TURN LEFT INTO R66 THEN TURN RIGHT AT TOTAL GARAGE UP TO VRYHEID TAXI RANK DROP OFF AND RETURN BACK WITH PASSENGERS USING THE SAME ROUTE.</p>
12.35	<p>JOZINI TO DURBAN</p> <p>FROM JOZINI TAXI RANK TURN LEFT INTO P522, TURN LEFT INTO N2 PASS MKHUZE, HLUHLUWE, MTUBATUBA, RICHARDS BAY TURN RIGHT TO EMPANGENI, MTHUNZINI, GINGINDLOVU, STANGER, UMHLALI, SHAKASKRAAL, TONGAAT, VERULAM, MOUNT EDGECOMBE, AVOCA TO DURBAN AND RETURN WITH PASSENGERS USING THE SAME ROUTE.</p>
12.36	<p>JOZINI TO KLERKDORP</p> <p>FROM JOZINI TAXI RANK TURN LEFT INTO P522, TURN RIGHT INTO N2 STRAIGHT TO PONGOLA, PIET RETIEF, ERMELO TURN RIGHT TO R23, TURN LEFT TO R21, TURN RIGHT TO R11, TURN LEFT TO MURRAY STREET, R29 TO BETHAL TURN LEFT TO R29 TRIOCHARD, KINROSE ALEXANDRA TURN LEFT TO R50, TURN RIGHT TO N17, TURN LEFT N3 TURN LEFT TO N12, TURN LEFT TO UNDERSON DROP OFF AND RETURN WITH PASSENGERS USING THE SAME ROUTE.</p>
12.37	<p>JOZINI TO WELKOM</p> <p>FROM JOZINI TAXI RANK TURN LEFT INTO P522 TURN RIGHT INTO N2 STRAIGHT INTO PONGOLA, PIET RETIEF TURN RIGHT TO R23, TURN LEFT R21 THEN TURN RIGHT R11, TURN LEFT TO MURRAY STREET R29 TO BETHAL, TRICHARD, KINROSS, ALENDRA, DEVON, SPRING N17 TURN LEFT TO N3 THEN TURN LEFT TO N12 CALTONVILLE, POTCHEFSTROOM TO WELKOM TAXI RANK DROP OFF AND RETURN WITH PASSENGERS USING THE SAME ROUTE.</p>
12.38	<p>JOZINI TO NDONSA</p> <p>FROM JOZINI TAXI RANK TURN RIGHT INTO P522 TURN RIGHT TO P449 PICK AND DROP AND RETURN USING THE SAME ROUTE PICK AND DROP.</p>



transport

Department:
Transport
Province of KwaZulu-Natal

GAZETTE

LGKZNG41-2019-FEB

REGION: ALL

12.39	<p>JOZINI TO MABUYAKHULU</p> <p>FROM JOZINI TAXI RANK TURN RIGHT INTO P522 TURN LEFT TO P443 TO MABUYAKHULU PICK AND DROP AND RETURN ON THE SAME ROUTE.</p>
12.40	<p>JOZINI TO EKUKHANYENI</p> <p>FROM JOZINI TAXI RANK TURN RIGHT INTO P522, TURN LEFT INTO P443 STRAIGHT UP TO BHAMBANANA TURN RIGHT TO D1842 PICK AND DROP AND RETURN ON THE SAME ROUTE.</p>
12.41	<p>JOZINI TO EMANYISENI</p> <p>FROM JOZINI TAXI RANK TURN RIGHT INTO P522 TURN LEFT INTO P443 TO D1841 MANYISENI CLINIC AND RETURN WITH THE SAME ROUTE PICK AND DROP.</p>
12.42	<p>JOZINI TO BHAMBANANI</p> <p>FROM JOZINI TAXI RANK TURN RIGHT INTO P522 STRAIGHT TURN LEFT INTO P443 BHAMBANANI THEN RIGHT INTO D2375 UP TO BHAMBANANI PICK AND DROP AND RETURN WITH PASSENGERS USING THE SAME ROUTE.</p>
12.43	<p>JOZINI TO JOZINI MALL</p> <p>FROM JOZINI TAXI RANK TURN RIGHT INTO P522 THEN TURN RIGHT ON THE T-JUNCTION STRAIGHT UP TO JOZINI MALL TAXI RANK PICK AND DROP AND RETURN USING THE SAME ROUTE.</p>
12.44	<p>JOZINI TO MBOZA</p> <p>FROM JOZINI TAXI RANK TURN RIGHT INTO P522 TURN RIGHT INTO JOZINI MALL ROAD PASS MALL, TURN LEFT INTO P1834 STRAIGHT PASS MJINDI FARM GO STRAIGHT UP TO MBOZA PICK AND DROP AND RETURN USING THE SAME ROUTE.</p>
12.45	<p>JOZINI TO MSİYANE</p> <p>FROM JOZINI TAXI RANK TURN RIGHT INTO P522 STRAIGHT THEN TURN LEFT INTO D850 UP TO MSİYANE PICK AND DROP AND RETURN WITH PASSENGERS USING THE SAME ROUTE.</p>



transport

Department:
Transport
Province of KwaZulu-Natal

GAZETTE

LGKZNG41-2019-FEB

REGION: ALL

1) Application Number: APP0106073	2) Gazette Number: LGKZNG41-2019-FEB
3) Applicant: ET MTSHALI ID NO. 5611020773080 Association: MASIBAMBISANE TAXI OWNERS ASSOCIATION	4) Applicant Address: P.O.BOX 154 HLUHLUWE KWAZULU-NATAL 3960
5) Existing Licence Holder: NOT APPLICABLE ID NO. NOT APPLICABLE	6) Existing Licence Holder Address: NOT APPLICABLE
7) Type of application: ADD AUTHORISATIONS/ROUTES	8) Operating Licence Number: LGKZN0603000337
9) Vehicle Type: MINIBUS	10) 1 X 15 (SEATED) + 0 (STANDING)
11) Region: UMKHANYAKUDE	
12.1	JOZINI TO MBAZWANA FROM JOZINI TAXI RANK TO MBAZWANA TURN RIGHT INTO P444, TURN RIGHT INTO P444 TO MBAZWANA AND RETURN, PICK AND DROP USING THE SAME ROUTE.
12.2	JOZINI TO MSELENI FROM JOZINI TAXI RANK TO MSELENI TURN RIGHT INTO P444 TO MSELENI D1885 PICK AND DROP AND RETURN, PICK AND DROP USING THE SAME ROUTE.
12.3	JOZINI TO KWAJOBEB FROM JOZINI TAXI RANK TO KWAJOBEB TURN RIGHT INTO P444 TURN RIGHT INTO D820 TO KWAJOBEB PICK AND DROP AND RETURN BACK AND DROP OFF USING THE SAME ROUTE.
12.4	JOZINI TO GUJINI FROM JOZINI TAXI RANK TO GUJINI TURN RIGHT INTO A1138 GUJINI PICK AND DROP AND RETURN USING THE SAME ROUTE.
12.5	JOZINI TO MHLEKAZI FROM JOZINI TAXI RANK TO MHLEKAZI MKUZE P-2-8 TURN LEFT INTO D1887 TO MHLEKAZI AND RETURN ON THE SAME ROUTE PICK AND DROP.
12.6	JOZINI TO VELAKUKHANYA FROM JOZINI TAXI RANK TO VELAKUKHANYA MKUZE N2 TURN LEFT INTO D464 TURN LEFT INTO D464 TURN RIGHT INTO P2-8 TURN LEFT INTO A1160 TURN RIGHT INTO A1153 TO VELAKUKHANYA AND RETURN PICK AND DROP ON THE SAME ROUTE.
12.7	JOZINI TO TSHANENI FROM JOZINI TAXI RANK TO TSHANENI P2-8 TURN RIGHT INTO P236 TURN LEFT INTO D1823 TO MAVELA PICK AND DROP AND RETURN USING THE SAME ROUTE.
12.8	JOZINI TO MAVELA FROM JOZINI TAXI RANK TO MAVELA STORE P2-8 TURN RIGHT INTO P236 TURN LEFT INTO K1823 TO MAVELA PICK AND DROP AND RETURN PICK AND DROP ON THE SAME ROUTE.
12.9	JOZINI TO PONGOLA FROM JOZINI TAXI RANK TO PONGOLA TURN LEFT FROM TAXI RANK STRAIGHT AND TURN RIGHT INTO N2 TO PONGOLA TOWN PICK AND DROP AND RETURN USING THE SAME ROUTE.
12.10	JOZINI TO KWASIKHEMELELE FROM JOZINI TAXI RANK TO KWASIKHEMELELE JOZINI N2 TURN RIGHT P522 TURN RIGHT INTO P449 LEFT D9 TURN D1834 AND GO STRAIGHT TO KWASIKHEMELELE PICK AND DROP AND RETURN USING THE SAME ROUTE.



transport

Department:
Transport
Province of KwaZulu-Natal

GAZETTE

LGKZNG41-2019-FEB

REGION: ALL

12.11	<p>JOZINI TO EKHLEHLI</p> <p>FROM JOZINI TAXI RANK TO EKHLEHLI JOZINI N2 TURN RIGHT P522 BHAMBANANA TURN LEFT P443 TO D1841 TURN LEFT TO D1911 EKHLEHLI CLINIC PICK AND DROP AND RETURN USING THE SAME ROUTE.</p>
12.12	<p>JOZINI TO MANYISENI</p> <p>FROM JOZINI TAXI RANK TO MANYISENI CLINIC JOZINI N2 TURN RIGHT AT BHAMBANANA TURN LEFT INTO P443 TO D1841 TO MANYISENI CLINIC PICK AND DROP AND RETURN USING THE SAME ROUTE.</p>
12.13	<p>JOZINI TO INGWAVUMA</p> <p>FROM JOZINI TAXI RANK TO INGWAVUMA JOZINI N2 TURN RIGHT INTO P522 BHAMBANANA TURN LEFT INTO P443 TO INGWAVUMA PICK AND DROP AND RETURN USING THE SAME ROUTE.</p> <p>JOZINI TO INGWAVUMA (ALTERNATIVE)</p> <p>FROM JOZINI TAXI RANK TURN RIGHT INTO P522 TURN RIGHT INTO P522 TURN LEFT INTO D850 TURN LEFT INTO D1837 TO INGWAVUMA PICK AND DROP AND RETURN USING THE SAME ROUTE.</p>
12.14	<p>JOZINI TO NDUMO</p> <p>FROM JOZINI TAXI RANK TURN RIGHT INTO P522 BHAMBANANA TURN RIGHT INTO P443 TURN LEFT INTO P435 UP TO NDUMO PICK AND DROP AND RETURN WITH PASSENGERS ON THE SAME ROUTE.</p>
12.15	<p>JOZINI TO HLUHLUWE</p> <p>FROM JOZINI TAXI RANK TURN LEFT STRAIGHT WITH JOZINI ROAD AND ON N2 TURN LEFT STRAIGHT TO HLUHLUWE TAXI RANK AND RETURN WITH PASSENGERS USING THE SAME ROUTE.</p>
12.16	<p>JOZINI TO MTUBATUBA</p> <p>FROM JOZINI TO MTUBATUBA TAXI RANK USING EAGLE TURN LEFT ON N2 TURN LEFT INTO R102 TO MTUBATUBA AND RETURN WITH PASSENGER USING THE SAME ROUTE.</p>
12.17	<p>JOZINI TO EMPANGENI</p> <p>FROM JOZINI TAXI RANK TURN LEFT INTO P522 TURN LEFT INTO N2 STRAIGHT PASS HLUHLUWE, MTUBATUBA STRAIGHT THEN TURN RIGHT INTO P475 STRAIGHT AND TURN LEFT INTO MAIN ROAD THEN TURN RIGHT INTO TANNER ROAD UP TO B-RANK TAXI RANK AND RETURN WITH PASSENGERS USING THE SAME ROUTE.</p>
12.18	<p>JOZINI TO MKHUZE</p> <p>FROM JOZINI TAXI RANK LEFT INTO N2 TAKE LEFT INTO KINGFISH LEFT INTO KLEBE UP TO MKHUZE TAXI RANK AND RETURN WITH PASSENGERS USING THE SAME ROUTE.</p>
12.19	<p>JOZINI TO KWANGWANASE</p> <p>FROM JOZINI TAXI RANK TURN RIGHT INTO P522 IN T-JUNCTION TURN RIGHT INTO P443 STRAIGHT TO KWANGWANASE TAXI RANK AND RETURN WITH PASSENGERS USING THE SAME ROUTE.</p>
12.20	<p>JOZINI TO CALTONVILLE</p> <p>FROM JOZINI TAXI RANK TURN LEFT INTO P522, TURN RIGHT INTO N2 STRAIGHT PASS PONGOLA STRAIGHT PASS PIET RITIEF PASS ERMELO JOIN N17 TURN RIGHT INTO N3 STRAIGHT, TURN LEFT INTO R29 STRAIGHT PASS KLERSDORP THEN TURN RIGHT INTO R23 UP TO CARLTONVILLE AND RETURN WITH PASSENGERS USING THE SAME ROUTE.</p>



transport

Department:
Transport
Province of KwaZulu-Natal

GAZETTE

LGKZNG41-2019-FEB

REGION: ALL

12.21	<p>JOZINI TO JOHANNESBURG</p> <p>FROM JOZINI TAXI RANK TURN LEFT INTO P522 TURN RIGHT INTO N2 STRAIGHT INTO PONGOLA, PIET RETIEF TURN RIGHT TO R23, TURN LEFT TO MURRAY STREET R29 TO BETHAL, TRICHARD, KINROSE DEVON SPRINGS, TURN RIGHT R51, PAUL KRUGER HOOFWEG, TURN LEFT TO VOORTREKKER TO BENONI RANK, TURN LEFT TO R21 TO BOKSBURG TURN RIGHT TO R29, OR ERMELO JOIN N17 STRAIGHT THEN TURN RIGHT INTO N3 STRAIGHT, TURN RIGHT INTO M2, TURN LEFT INTO RISSIK AND THEN TURN RIGHT DEVILLIERS TO PARK CITY AND RETURN OR TURN TO JOE SLOVO TURN LEFT TO WOLMARANE TURN LEFT HARRISSON TURN LEFT DEVILLIERS TO PARK CITY AND RETURN WITH PASSENGERS.</p> <p>JOZINI TO JOHANNESBURG (ALTERNATIVE)</p> <p>FROM JOZINI TAXI RANK TURN LEFT INTO P522 TURN RIGHT INTO N2 STRAIGHT INTO PONGOLA, PIET RETIEF TURN RIGHT TO R23, TURN LEFT R21 THEN TURN RIGHT R11, TURN LEFT TO MURRAY STREET R29 TO BETHAL, TRICHARD, KINROSE ALENDRA AND SPRINGS N17 TURN RIGHT VYFDELAAN R29, TURN RIGHT R51 PAUL KRUGER HOOFWEG TURN LEFT TO BENONI R29 TURN LEFT TO VOORTREKKER STRAIGHT TO BENONI TAXI RANK TURN TO PIANTATION STREET M2, TURN LEFT TO RISSIK TURN RIGHT DEVILLIES TO PARK CITY IN JOHANNESBURG OR TURN LEFT JOE SLOVO, TURN LEFT TO WOLMARNE AND TURN LEFT HARRISSON TO DE VILLIES TO PARK CITY IN JOHANNESBURG AND RETURN WITH PASSENGERS USING THE SAME ROUTES.</p>
12.22	<p>JOZINI TO ULUNDI</p> <p>FROM JOZINI TAXI RANK TURN LEFT INTO P522 TURN LEFT INTO N2 THEN TURN RIGHT INTO R618, TURN RIGHT INTO R66 STRAIGHT AND TURN RIGHT AGAIN IN PRINCESS MAGOGO UP TO ULUNDI TAXI RANK DROP OFF AND RETURN WITH PASSENGERS USING THE SAME ROUTE.</p>
12.23	<p>JOZINI TO NONGOMA</p> <p>FROM JOZINI TAXI RANK TURN LEFT INTO P522, TURN LEFT ON N2 THEN TURN RIGHT INTO R618, TURN RIGHT INTO R66 UP TO NONGOMA TAXI RANK DROP OFF AND RETURN WITH PASSENGERS USING THE SAME ROUTE.</p>
12.24	<p>JOZINI TO HLABISA</p> <p>FROM JOZINI TAXI RANK TURN LEFT INTO P522, TURN LEFT INTO N2 THEN TURN RIGHT INTO P450 UP TO HLABISA TAXI RANK DROP OFF AND RETURN WITH PASSENGERS USING THE SAME ROUTE.</p>
12.25	<p>JOZINI TO GOLELA</p> <p>FROM JOZINI TAXI RANK TURN LEFT INTO P522, TURN RIGHT INTO N2 AND TURN RIGHT INTO NO NAME ROAD GRAVELL ROAD UP TO GOLELA AND RETURN USING THE SAME ROUTE.</p>
12.26	<p>JOZINI TO STANGER</p> <p>FROM JOZINI TAXI RANK TURN LEFT INTO P522, TURN RIGHT INTO N2 STRAIGHT THEN TURN LEFT INTO NO NAME ROAD AND TURN LEFT INTO STANGER UP TO STANGER TAXI RANK AND RETURN WITH PASSENGERS USING THE SAME ROUTE.</p>
12.27	<p>JOZINI TO MABIBI</p> <p>FROM JOZINI TAXI RANK TURN RIGHT INTO P532, TURN RIGHT INTO P449 AND TURN LEFT INTO D9, TURN RIGHT INTO 1850 UP TO MABIBI AND RETURN USING THE SAME ROUTE.</p>
12.28	<p>JOZINI TO EBUHLENI</p> <p>FROM JOZINI TAXI RANK TURN LEFT INTO P522 TURN LEFT INTO N2 THEN TURN LEFT INTO R618, TURN LEFT INTO D180, TURN RIGHT INTO D240, TURN RIGHT D1812 PICK AND DROP UP TO EBUHLENI AND RETURN USING THE SAME ROUTE.</p>
12.29	<p>JOZINI TO MASHAVANE</p> <p>FROM JOZINI TAXI RANK TURN RIGHT INTO P522 GO STRAIGHT UP TO T-JUNCTION THEN TURN LEFT INTO P443, TURN RIGHT INTO P1842 UP TO MASHAVANA PICK AND DROP AND RETURN WITH PASSENGERS USING THE SAME ROUTE.</p>



transport

Department:
Transport
Province of KwaZulu-Natal

GAZETTE

LGKZNG41-2019-FEB

REGION: ALL

12.30	<p>JOZINI TO MANGQUNGUBEZANA</p> <p>FROM JOZINI TAXI RANK TURN LEFT INTO P522, TURN LEFT INTO N2 THEN TURN LEFT INTO KING FISH, TURN RIGHT INTO P2/8 AND THEN TURN LEFT INTO D1887 UP TO MANGQUNGUBEZANA PICK AND DROP AND RETURN USING THE SAME ROUTE WITH PASSENGERS.</p>
12.31	<p>JOZINI TO BIVA KLEBE</p> <p>FROM JOZINI TAXI RANK TURN RIGHT INTO P522, TURN RIGHT INTO P449 THEN TURN LEFT INTO D9, TURN RIGHT INTO D21 AND GO STRAIGHT UP TO BIZA PICK AND DROP AND RETURN USING THE SAME ROUTE.</p>
12.32	<p>JOZINI TO MANABA</p> <p>FROM JOZINI TAXI RANK TURN RIGHT INTO P522 TURN RIGHT INTO P449 THEN TURN LEFT INTO D9, TURN RIGHT INTO D1850 TURN RIGHT INTO D1882 UP TO MANABA PICK AND DROP AND RETURN USING THE SAME ROUTE AND RETURN WITH PASSENGERS.</p>
12.33	<p>JOZINI TO MKHONJENI</p> <p>FROM JOZINI TAXI RANK TURN RIGHT INTO P522, TURN RIGHT INTO P449 THEN TURN LEFT INTO D9 STRAIGHT UP TO MKHONJANENI PICK AND DROP AND RETURN BACK WITH PASSENGERS.</p>
12.34	<p>JOZINI TO GERMISTON</p> <p>FROM JOZINI TAXI RANK TURN LEFT INTO P522 TURN RIGHT INTO N2 PASS PONGOLA, PIET RETIEF, ERMELO JOIN N17 TURN RIGHT INTO R29 PASS BETHAL TRICHARD, KINROSS, LEANDRA JOIN R51 PAUL KRUGER HOUFWEG, TURN LEFT INTO R21 VOORTREKKER PASS BENONI TURN LEFT INTO R21 UP TO GERMISTONE TAXI RANK AND RETURN USING THE SAME ROUTE WITH PASSENGERS.</p>
12.35	<p>JOZINI TO NQUTSHINI</p> <p>FROM JOZINI TAXI RANK TURN LEFT INTO P522, TURN RIGHT INTO N2 TURN LEFT INTO ZULUNYANA THEN LEFT INTO R22, TURN RIGHT INTO D675 UP TO NQUTSHINI PICK AND DROP AND RETURN USING THE SAME ROUTE.</p>
12.36	<p>JOZINI TO VRYHEID</p> <p>FROM JOZINI TAXI RANK TURN LEFT INTO P522, TURN RIGHT INTO N2, TURN LEFT INTO R69, TURN LEFT INTO R66 THEN TURN RIGHT AT TOTAL GARAGE UP TO VRYHEID TAXI RANK DROP OFF AND RETURN BACK WITH PASSENGERS USING THE SAME ROUTE.</p>
12.37	<p>JOZINI TO DURBAN</p> <p>FROM JOZINI TAXI RANK TURN LEFT INTO P522, TURN LEFT INTO N2 PASS MKHUZE, HLUHLUWE, MTUBATUBA, RICHARDS BAY TURN RIGHT TO EMPANGENI, MTHUNZINI, GINGINDLOVU, STANGER, UMHLALI, SHAKASKRAAL, TONGAAT, VERULAM, MOUNT EDGECOMBE, AVOCA TO DURBAN AND RETURN WITH PASSENGERS USING THE SAME ROUTE.</p>
12.38	<p>JOZINI TO KLERKDORP</p> <p>FROM JOZINI TAXI RANK TURN LEFT INTO P522, TURN RIGHT INTO N2 STRAIGHT TO PONGOLA, PIET RETIEF, ERMELO TURN RIGHT TO R23, TURN LEFT TO R21, TURN RIGHT TO R11, TURN LEFT TO MURRAY STREET, R29 TO BETHAL TURN LEFT TO R29 TRIOCHARD, KINROSE ALEXANDRA TURN LEFT TO R50, TURN RIGHT TO N17, TURN LEFT N3 TURN LEFT TO N12, TURN LEFT TO UNDERSON DROP OFF AND RETURN WITH PASSENGERS USING THE SAME ROUTE.</p>
12.39	<p>JOZINI TO WELKOM</p> <p>FROM JOZINI TAXI RANK TURN LEFT INTO P522 TURN RIGHT INTO N2 STRAIGHT INTO PONGOLA, PIET RETIEF TURN RIGHT TO R23, TURN LEFT R21 THEN TURN RIGHT R11, TURN LEFT TO MURRAY STREET R29 TO BETHAL, TRICHARD, KINROSS, ALENDRA, DEVON, SPRING N17 TURN LEFT TO N3 THEN TURN LEFT TO N12 CALTONVILLE, POTCHEFSTROOM TO WELKOM TAXI RANK DROP OFF AND RETURN WITH PASSENGERS USING THE SAME ROUTE.</p>
12.40	<p>JOZINI TO NDONSA</p> <p>FROM JOZINI TAXI RANK TURN RIGHT INTO P522 TURN RIGHT TO P449 PICK AND DROP AND RETURN USING THE SAME ROUTE PICK AND DROP.</p>



transport

Department:
Transport
Province of KwaZulu-Natal

GAZETTE

LGKZNG41-2019-FEB

REGION: ALL

12.41	<p>JOZINI TO MABUYAKHULU</p> <p>FROM JOZINI TAXI RANK TURN RIGHT INTO P522 TURN LEFT TO P443 TO MABUYAKHULU PICK AND DROP AND RETURN ON THE SAME ROUTE.</p>
12.42	<p>JOZINI TO EKUKHANYENI</p> <p>FROM JOZINI TAXI RANK TURN RIGHT INTO P522, TURN LEFT INTO P443 STRAIGHT UP TO BHAMBANANA TURN RIGHT TO D1842 PICK AND DROP AND RETURN ON THE SAME ROUTE.</p>
12.43	<p>JOZINI TO EMANYISENI</p> <p>FROM JOZINI TAXI RANK TURN RIGHT INTO P522 TURN LEFT INTO P443 TO D1841 MANYISENI CLINIC AND RETURN WITH THE SAME ROUTE PICK AND DROP.</p>
12.44	<p>JOZINI TO BHAMBANANI</p> <p>FROM JOZINI TAXI RANK TURN RIGHT INTO P522 STRAIGHT TURN LEFT INTO P443 BHAMBANANI THEN RIGHT INTO D2375 UP TO BHAMBANANI PICK AND DROP AND RETURN WITH PASSENGERS USING THE SAME ROUTE.</p>
12.45	<p>JOZINI TO JOZINI MALL</p> <p>FROM JOZINI TAXI RANK TURN RIGHT INTO P522 THEN TURN RIGHT ON THE T-JUNCTION STRAIGHT UP TO JOZINI MALL TAXI RANK PICK AND DROP AND RETURN USING THE SAME ROUTE.</p>
12.46	<p>JOZINI TO MBOZA</p> <p>FROM JOZINI TAXI RANK TURN RIGHT INTO P522 TURN RIGHT INTO JOZINI MALL ROAD PASS MALL, TURN LEFT INTO P1834 STRAIGHT PASS MJINDI FARM GO STRAIGHT UP TO MBOZA PICK AND DROP AND RETURN USING THE SAME ROUTE.</p>
12.47	<p>JOZINI TO MSİYANE</p> <p>FROM JOZINI TAXI RANK TURN RIGHT INTO P522 STRAIGHT THEN TURN LEFT INTO D850 UP TO MSİYANE PICK AND DROP AND RETURN WITH PASSENGERS USING THE SAME ROUTE.</p>



transport

Department:
Transport
Province of KwaZulu-Natal

GAZETTE

LGKZNG41-2019-FEB

REGION: ALL

1) Application Number: APP0106134	2) Gazette Number: LGKZNG41-2019-FEB
3) Applicant: PF FAKUDE ID NO. 6112065270081 Association: MASIBAMBISANE TAXI OWNERS ASSOCIATION	4) Applicant Address: P.O. BOX 173 MKUZE KWAZULU-NATAL 3969
5) Existing Licence Holder: NOT APPLICABLE ID NO. NOT APPLICABLE	6) Existing Licence Holder Address: NOT APPLICABLE
7) Type of application: ADD AUTHORISATIONS/ROUTES	8) Operating Licence Number: LGKZN0603000348
9) Vehicle Type: MINIBUS	10) 1 X 15 (SEATED) + 0 (STANDING)
11) Region: UMKHANYAKUDE	
12.1	JOZINI TO MBAZWANA FROM JOZINI TAXI RANK TO MBAZWANA TURN RIGHT INTO P444, TURN RIGHT INTO P444 TO MBAZWANA AND RETURN, PICK AND DROP USING THE SAME ROUTE.
12.2	JOZINI TO MSELENI FROM JOZINI TAXI RANK TO MSELENI TURN RIGHT INTO P444 TO MSELENI D1885 PICK AND DROP AND RETURN, PICK AND DROP USING THE SAME ROUTE.
12.3	JOZINI TO KWAJOBÉ FROM JOZINI TAXI RANK TO KWAJOBÉ TURN RIGHT INTO P444 TURN RIGHT INTO D820 TO KWAJOBÉ PICK AND DROP AND RETURN BACK AND DROP OFF USING THE SAME ROUTE.
12.4	JOZINI TO GUJINI FROM JOZINI TAXI RANK TO GUJINI TURN RIGHT INTO A1138 GUJINI PICK AND DROP AND RETURN USING THE SAME ROUTE.
12.5	JOZINI TO MHLEKAZI FROM JOZINI TAXI RANK TO MHLEKAZI MKUZE P-2-8 TURN LEFT INTO D1887 TO MHLEKAZI AND RETURN ON THE SAME ROUTE PICK AND DROP.
12.6	JOZINI TO VELAKUKHANYA FROM JOZINI TAXI RANK TO VELAKUKHANYA MKUZE N2 TURN LEFT INTO D464 TURN LEFT INTO D464 TURN RIGHT INTO P2-8 TURN LEFT INTO A1160 TURN RIGHT INTO A1153 TO VELAKUKHANYA AND RETURN PICK AND DROP ON THE SAME ROUTE.
12.7	JOZINI TO TSHANENI FROM JOZINI TAXI RANK TO TSHANENI P2-8 TURN RIGHT INTO P236 TURN LEFT INTO D1823 TO MAVELA PICK AND DROP AND RETURN USING THE SAME ROUTE.
12.8	JOZINI TO MAVELA FROM JOZINI TAXI RANK TO MAVELA STORE P2-8 TURN RIGHT INTO P236 TURN LEFT INTO K1823 TO MAVELA PICK AND DROP AND RETURN PICK AND DROP ON THE SAME ROUTE.
12.9	JOZINI TO PONGOLA FROM JOZINI TAXI RANK TO PONGOLA TURN LEFT FROM TAXI RANK STRAIGHT AND TURN RIGHT INTO N2 TO PONGOLA TOWN PICK AND DROP AND RETURN USING THE SAME ROUTE.
12.10	JOZINI TO KWASIKHEMELELE FROM JOZINI TAXI RANK TO KWASIKHEMELELE JOZINI N2 TURN RIGHT P522 TURN RIGHT INTO P449 LEFT D9 TURN D1834 AND GO STRAIGHT TO KWASIKHEMELELE PICK AND DROP AND RETURN USING THE SAME ROUTE.



transport

Department:
Transport
Province of KwaZulu-Natal

GAZETTE

LGKZNG41-2019-FEB

REGION: ALL

12.11	<p>JOZINI TO EKHLEHLENI</p> <p>FROM JOZINI TAXI RANK TO EKHLEHLENI JOZINI N2 TURN RIGHT P522 BHAMBANANA TURN LEFT P443 TO D1841 TURN LEFT TO D1911 EKHLEHLENI CLINIC PICK AND DROP AND RETURN USING THE SAME ROUTE.</p>
12.12	<p>JOZINI TO MANYISENI</p> <p>FROM JOZINI TAXI RANK TO MANYISENI CLINIC JOZINI N2 TURN RIGHT AT BHAMBANANA TURN LEFT INTO P443 TO D1841 TO MANYISENI CLINIC PICK AND DROP AND RETURN USING THE SAME ROUTE.</p>
12.13	<p>JOZINI TO INGWAVUMA</p> <p>FROM JOZINI TAXI RANK TO INGWAVUMA JOZINI N2 TURN RIGHT INTO P522 BHAMBANANA TURN LEFT INTO P443 TO INGWAVUMA PICK AND DROP AND RETURN USING THE SAME ROUTE.</p> <p>JOZINI TO INGWAVUMA (ALTERNATIVE)</p> <p>FROM JOZINI TAXI RANK TURN RIGHT INTO P522 TURN RIGHT INTO P522 TURN LEFT INTO D850 TURN LEFT INTO D1837 TO INGWAVUMA PICK AND DROP AND RETURN USING THE SAME ROUTE.</p>
12.14	<p>JOZINI TO NDUMO</p> <p>FROM JOZINI TAXI RANK TURN RIGHT INTO P522 BHAMBANANA TURN RIGHT INTO P443 TURN LEFT INTO P435 UP TO NDUMO PICK AND DROP AND RETURN WITH PASSENGERS ON THE SAME ROUTE.</p>
12.15	<p>JOZINI TO HLUHLUWE</p> <p>FROM JOZINI TAXI RANK TURN LEFT STRAIGHT WITH JOZINI ROAD AND ON N2 TURN LEFT STRAIGHT TO HLUHLUWE TAXI RANK AND RETURN WITH PASSENGERS USING THE SAME ROUTE.</p>
12.16	<p>JOZINI TO MTUBATUBA</p> <p>FROM JOZINI TO MTUBATUBA TAXI RANK USING EAGLE TURN LEFT ON N2 TURN LEFT INTO R102 TO MTUBATUBA AND RETURN WITH PASSENGER USING THE SAME ROUTE.</p>
12.17	<p>JOZINI TO EMPANGENI</p> <p>FROM JOZINI TAXI RANK TURN LEFT INTO P522 TURN LEFT INTO N2 STRAIGHT PASS HLUHLUWE, MTUBATUBA STRAIGHT THEN TURN RIGHT INTO P475 STRAIGHT AND TURN LEFT INTO MAIN ROAD THEN TURN RIGHT INTO TANNER ROAD UP TO B-RANK TAXI RANK AND RETURN WITH PASSENGERS USING THE SAME ROUTE.</p>
12.18	<p>JOZINI TO MKHUZE</p> <p>FROM JOZINI TAXI RANK LEFT INTO N2 TAKE LEFT INTO KINGFISH LEFT INTO KLEBE UP TO MKHUZE TAXI RANK AND RETURN WITH PASSENGERS USING THE SAME ROUTE.</p>
12.19	<p>JOZINI TO KWANGWANASE</p> <p>FROM JOZINI TAXI RANK TURN RIGHT INTO P522 IN T-JUNCTION TURN RIGHT INTO P443 STRAIGHT TO KWANGWANASE TAXI RANK AND RETURN WITH PASSENGERS USING THE SAME ROUTE.</p>
12.20	<p>JOZINI TO CALTONVILLE</p> <p>FROM JOZINI TAXI RANK TURN LEFT INTO P522, TURN RIGHT INTO N2 STRAIGHT PASS PONGOLA STRAIGHT PASS PIET RITIEF PASS ERMELO JOIN N17 TURN RIGHT INTO N3 STRAIGHT, TURN LEFT INTO R29 STRAIGHT PASS KLERSDORP THEN TURN RIGHT INTO R23 UP TO CARLTONVILLE AND RETURN WITH PASSENGERS USING THE SAME ROUTE.</p>



transport

Department:
Transport
Province of KwaZulu-Natal

GAZETTE

LGKZNG41-2019-FEB

REGION: ALL

12.21	<p>JOZINI TO JOHANNESBURG</p> <p>FROM JOZINI TAXI RANK TURN LEFT INTO P522 TURN RIGHT INTO N2 STRAIGHT INTO PONGOLA, PIET RETIEF TURN RIGHT TO R23, TURN LEFT TO MURRAY STREET R29 TO BETHAL, TRICHARD, KINROSE DEVON SPRINGS, TURN RIGHT R51, PAUL KRUGER HOOFWEG, TURN LEFT TO VOORTREKKER TO BENONI RANK, TURN LEFT TO R21 TO BOKSBURG TURN RIGHT TO R29, OR ERMELO JOIN N17 STRAIGHT THEN TURN RIGHT INTO N3 STRAIGHT, TURN RIGHT INTO M2, TURN LEFT INTO RISSIK AND THEN TURN RIGHT DEVILLIERS TO PARK CITY AND RETURN OR TURN TO JOE SLOVO TURN LEFT TO WOLMARANE TURN LEFT HARRISSON TURN LEFT DEVILLIERS TO PARK CITY AND RETURN WITH PASSENGERS.</p> <p>JOZINI TO JOHANNESBURG (ALTERNATIVE)</p> <p>FROM JOZINI TAXI RANK TURN LEFT INTO P522 TURN RIGHT INTO N2 STRAIGHT INTO PONGOLA, PIET RETIEF TURN RIGHT TO R23, TURN LEFT R21 THEN TURN RIGHT R11, TURN LEFT TO MURRAY STREET R29 TO BETHAL, TRICHARD, KINROSE ALENDRA AND SPRINGS N17 TURN RIGHT VYFDELAAN R29, TURN RIGHT R51 PAUL KRUGER HOOFWEG TURN LEFT TO BENONI R29 TURN LEFT TO VOORTREKKER STRAIGHT TO BENONI TAXI RANK TURN TO PIANTATION STREET M2, TURN LEFT TO RISSIK TURN RIGHT DEVILLIES TO PARK CITY IN JOHANNESBURG OR TURN LEFT JOE SLOVO, TURN LEFT TO WOLMARNE AND TURN LEFT HARRISSON TO DE VILLIES TO PARK CITY IN JOHANNESBURG AND RETURN WITH PASSENGERS USING THE SAME ROUTES.</p>
12.22	<p>JOZINI TO ULUNDI</p> <p>FROM JOZINI TAXI RANK TURN LEFT INTO P522 TURN LEFT INTO N2 THEN TURN RIGHT INTO R618, TURN RIGHT INTO R66 STRAIGHT AND TURN RIGHT AGAIN IN PRINCESS MAGOGO UP TO ULUNDI TAXI RANK DROP OFF AND RETURN WITH PASSENGERS USING THE SAME ROUTE.</p>
12.23	<p>JOZINI TO NONGOMA</p> <p>FROM JOZINI TAXI RANK TURN LEFT INTO P522, TURN LEFT ON N2 THEN TURN RIGHT INTO R618, TURN RIGHT INTO R66 UP TO NONGOMA TAXI RANK DROP OFF AND RETURN WITH PASSENGERS USING THE SAME ROUTE.</p>
12.24	<p>JOZINI TO HLABISA</p> <p>FROM JOZINI TAXI RANK TURN LEFT INTO P522, TURN LEFT INTO N2 THEN TURN RIGHT INTO P450 UP TO HLABISA TAXI RANK DROP OFF AND RETURN WITH PASSENGERS USING THE SAME ROUTE.</p>
12.25	<p>JOZINI TO GOLELA</p> <p>FROM JOZINI TAXI RANK TURN LEFT INTO P522, TURN RIGHT INTO N2 AND TURN RIGHT INTO NO NAME ROAD GRAVELL ROAD UP TO GOLELA AND RETURN USING THE SAME ROUTE.</p>
12.26	<p>JOZINI TO STANGER</p> <p>FROM JOZINI TAXI RANK TURN LEFT INTO P522, TURN RIGHT INTO N2 STRAIGHT THEN TURN LEFT INTO NO NAME ROAD AND TURN LEFT INTO STANGER UP TO STANGER TAXI RANK AND RETURN WITH PASSENGERS USING THE SAME ROUTE.</p>
12.27	<p>JOZINI TO MABIBI</p> <p>FROM JOZINI TAXI RANK TURN RIGHT INTO P532, TURN RIGHT INTO P449 AND TURN LEFT INTO D9, TURN RIGHT INTO 1850 UP TO MABIBI AND RETURN USING THE SAME ROUTE.</p>
12.28	<p>JOZINI TO EBUHLENI</p> <p>FROM JOZINI TAXI RANK TURN LEFT INTO P522 TURN LEFT INTO N2 THEN TURN LEFT INTO R618, TURN LEFT INTO D180, TURN RIGHT INTO D240, TURN RIGHT D1812 PICK AND DROP UP TO EBUHLENI AND RETURN USING THE SAME ROUTE.</p>
12.29	<p>JOZINI TO MASHAVANE</p> <p>FROM JOZINI TAXI RANK TURN RIGHT INTO P522 GO STRAIGHT UP TO T-JUNCTION THEN TURN LEFT INTO P443, TURN RIGHT INTO P1842 UP TO MASHAVANA PICK AND DROP AND RETURN WITH PASSENGERS USING THE SAME ROUTE.</p>



transport

Department:
Transport
Province of KwaZulu-Natal

GAZETTE

LGKZNG41-2019-FEB

REGION: ALL

12.30	<p>JOZINI TO MANGQUNGUBEZANA</p> <p>FROM JOZINI TAXI RANK TURN LEFT INTO P522, TURN LEFT INTO N2 THEN TURN LEFT INTO KING FISH, TURN RIGHT INTO P2/8 AND THEN TURN LEFT INTO D1887 UP TO MANGQUNGUBEZANA PICK AND DROP AND RETURN USING THE SAME ROUTE WITH PASSENGERS.</p>
12.31	<p>JOZINI TO BIVA KLEBE</p> <p>FROM JOZINI TAXI RANK TURN RIGHT INTO P522, TURN RIGHT INTO P449 THEN TURN LEFT INTO D9, TURN RIGHT INTO D21 AND GO STRAIGHT UP TO BIZA PICK AND DROP AND RETURN USING THE SAME ROUTE.</p>
12.32	<p>JOZINI TO MANABA</p> <p>FROM JOZINI TAXI RANK TURN RIGHT INTO P522 TURN RIGHT INTO P449 THEN TURN LEFT INTO D9, TURN RIGHT INTO D1850 TURN RIGHT INTO D1882 UP TO MANABA PICK AND DROP AND RETURN USING THE SAME ROUTE AND RETURN WITH PASSENGERS.</p>
12.33	<p>JOZINI TO MKHONJENI</p> <p>FROM JOZINI TAXI RANK TURN RIGHT INTO P522, TURN RIGHT INTO P449 THEN TURN LEFT INTO D9 STRAIGHT UP TO MKHONJANENI PICK AND DROP AND RETURN BACK WITH PASSENGERS.</p>
12.34	<p>JOZINI TO GERMISTON</p> <p>FROM JOZINI TAXI RANK TURN LEFT INTO P522 TURN RIGHT INTO N2 PASS PONGOLA, PIET RETIEF, ERMELO JOIN N17 TURN RIGHT INTO R29 PASS BETHAL TRICHARD, KINROSS, LEANDRA JOIN R51 PAUL KRUGER HOUFWEG, TURN LEFT INTO R21 VOORTREKKER PASS BENONI TURN LEFT INTO R21 UP TO GERMISTONE TAXI RANK AND RETURN USING THE SAME ROUTE WITH PASSENGERS.</p>
12.35	<p>JOZINI TO NQUTSHINI</p> <p>FROM JOZINI TAXI RANK TURN LEFT INTO P522, TURN RIGHT INTO N2 TURN LEFT INTO ZULUNYANA THEN LEFT INTO R22, TURN RIGHT INTO D675 UP TO NQUTSHINI PICK AND DROP AND RETURN USING THE SAME ROUTE.</p>
12.36	<p>JOZINI TO VRYHEID</p> <p>FROM JOZINI TAXI RANK TURN LEFT INTO P522, TURN RIGHT INTO N2, TURN LEFT INTO R69, TURN LEFT INTO R66 THEN TURN RIGHT AT TOTAL GARAGE UP TO VRYHEID TAXI RANK DROP OFF AND RETURN BACK WITH PASSENGERS USING THE SAME ROUTE.</p>
12.37	<p>JOZINI TO DURBAN</p> <p>FROM JOZINI TAXI RANK TURN LEFT INTO P522, TURN LEFT INTO N2 PASS MKHUZE, HLUHLUWE, MTUBATUBA, RICHARDS BAY TURN RIGHT TO EMPANGENI, MTHUNZINI, GINGINDLOVU, STANGER, UMHLALI, SHAKASKRAAL, TONGAAT, VERULAM, MOUNT EDGECOMBE, AVOCA TO DURBAN AND RETURN WITH PASSENGERS USING THE SAME ROUTE.</p>
12.38	<p>JOZINI TO KLERKDORP</p> <p>FROM JOZINI TAXI RANK TURN LEFT INTO P522, TURN RIGHT INTO N2 STRAIGHT TO PONGOLA, PIET RETIEF, ERMELO TURN RIGHT TO R23, TURN LEFT TO R21, TURN RIGHT TO R11, TURN LEFT TO MURRAY STREET, R29 TO BETHAL TURN LEFT TO R29 TRIOCHARD, KINROSE ALEXANDRA TURN LEFT TO R50, TURN RIGHT TO N17, TURN LEFT N3 TURN LEFT TO N12, TURN LEFT TO UNDERSON DROP OFF AND RETURN WITH PASSENGERS USING THE SAME ROUTE.</p>
12.39	<p>JOZINI TO WELKOM</p> <p>FROM JOZINI TAXI RANK TURN LEFT INTO P522 TURN RIGHT INTO N2 STRAIGHT INTO PONGOLA, PIET RETIEF TURN RIGHT TO R23, TURN LEFT R21 THEN TURN RIGHT R11, TURN LEFT TO MURRAY STREET R29 TO BETHAL, TRICHARD, KINROSS, ALENDRA, DEVON, SPRING N17 TURN LEFT TO N3 THEN TURN LEFT TO N12 CALTONVILLE, POTCHEFSTROOM TO WELKOM TAXI RANK DROP OFF AND RETURN WITH PASSENGERS USING THE SAME ROUTE.</p>
12.40	<p>JOZINI TO NDONSA</p> <p>FROM JOZINI TAXI RANK TURN RIGHT INTO P522 TURN RIGHT TO P449 PICK AND DROP AND RETURN USING THE SAME ROUTE PICK AND DROP.</p>



transport

Department:
Transport
Province of KwaZulu-Natal

GAZETTE

LGKZNG41-2019-FEB

REGION: ALL

12.41	<p>JOZINI TO MABUYAKHULU</p> <p>FROM JOZINI TAXI RANK TURN RIGHT INTO P522 TURN LEFT TO P443 TO MABUYAKHULU PICK AND DROP AND RETURN ON THE SAME ROUTE.</p>
12.42	<p>JOZINI TO EKUKHANYENI</p> <p>FROM JOZINI TAXI RANK TURN RIGHT INTO P522, TURN LEFT INTO P443 STRAIGHT UP TO BHAMBANANA TURN RIGHT TO D1842 PICK AND DROP AND RETURN ON THE SAME ROUTE.</p>
12.43	<p>JOZINI TO EMANYISENI</p> <p>FROM JOZINI TAXI RANK TURN RIGHT INTO P522 TURN LEFT INTO P443 TO D1841 MANYISENI CLINIC AND RETURN WITH THE SAME ROUTE PICK AND DROP.</p>
12.44	<p>JOZINI TO BHAMBANANI</p> <p>FROM JOZINI TAXI RANK TURN RIGHT INTO P522 STRAIGHT TURN LEFT INTO P443 BHAMBANANI THEN RIGHT INTO D2375 UP TO BHAMBANANI PICK AND DROP AND RETURN WITH PASSENGERS USING THE SAME ROUTE.</p>
12.45	<p>JOZINI TO JOZINI MALL</p> <p>FROM JOZINI TAXI RANK TURN RIGHT INTO P522 THEN TURN RIGHT ON THE T-JUNCTION STRAIGHT UP TO JOZINI MALL TAXI RANK PICK AND DROP AND RETURN USING THE SAME ROUTE.</p>
12.46	<p>JOZINI TO MBOZA</p> <p>FROM JOZINI TAXI RANK TURN RIGHT INTO P522 TURN RIGHT INTO JOZINI MALL ROAD PASS MALL, TURN LEFT INTO P1834 STRAIGHT PASS MJINDI FARM GO STRAIGHT UP TO MBOZA PICK AND DROP AND RETURN USING THE SAME ROUTE.</p>
12.47	<p>JOZINI TO MSIYANE</p> <p>FROM JOZINI TAXI RANK TURN RIGHT INTO P522 STRAIGHT THEN TURN LEFT INTO D850 UP TO MSIYANE PICK AND DROP AND RETURN WITH PASSENGERS USING THE SAME ROUTE.</p>



transport

Department:
Transport
Province of KwaZulu-Natal

GAZETTE

LGKZNG41-2019-FEB

REGION: ALL

1) Application Number: APP0106136	2) Gazette Number: LGKZNG41-2019-FEB
3) Applicant: TT MLOMO ID NO. 7210090937085 Association: MASIBAMBISANE TAXI OWNERS ASSOCIATION	4) Applicant Address: PO BOX 360 JOZINI KWAZULU-NATAL 3969
5) Existing Licence Holder: NOT APPLICABLE ID NO. NOT APPLICABLE	6) Existing Licence Holder Address: NOT APPLICABLE
7) Type of application: ADD AUTHORISATIONS/ROUTES	8) Operating Licence Number: LGKZN0603000609
9) Vehicle Type: MINIBUS	10) 1 X 15 (SEATED) + 0 (STANDING)
11) Region: UMKHANYAKUDE	
12.1	JOZINI TO MBAZWANA FROM JOZINI TAXI RANK TO MBAZWANA TURN RIGHT INTO P444, TURN RIGHT INTO P444 TO MBAZWANA AND RETURN, PICK AND DROP USING THE SAME ROUTE.
12.2	JOZINI TO MSELENI FROM JOZINI TAXI RANK TO MSELENI TURN RIGHT INTO P444 TO MSELENI D1885 PICK AND DROP AND RETURN, PICK AND DROP USING THE SAME ROUTE.
12.3	JOZINI TO KWAJOBÉ FROM JOZINI TAXI RANK TO KWAJOBÉ TURN RIGHT INTO P444 TURN RIGHT INTO D820 TO KWAJOBÉ PICK AND DROP AND RETURN BACK AND DROP OFF USING THE SAME ROUTE.
12.4	JOZINI TO GUJINI FROM JOZINI TAXI RANK TO GUJINI TURN RIGHT INTO A1138 GUJINI PICK AND DROP AND RETURN USING THE SAME ROUTE.
12.5	JOZINI TO MHLEKAZI FROM JOZINI TAXI RANK TO MHLEKAZI MKUZE P-2-8 TURN LEFT INTO D1887 TO MHLEKAZI AND RETURN ON THE SAME ROUTE PICK AND DROP.
12.6	JOZINI TO VELAKUKHANYA FROM JOZINI TAXI RANK TO VELAKUKHANYA MKUZE N2 TURN LEFT INTO D464 TURN LEFT INTO D464 TURN RIGHT INTO P2-8 TURN LEFT INTO A1160 TURN RIGHT INTO A1153 TO VELAKUKHANYA AND RETURN PICK AND DROP ON THE SAME ROUTE.
12.7	JOZINI TO TSHANENI FROM JOZINI TAXI RANK TO TSHANENI P2-8 TURN RIGHT INTO P236 TURN LEFT INTO D1823 TO MAVELA PICK AND DROP AND RETURN USING THE SAME ROUTE.
12.8	JOZINI TO MAVELA FROM JOZINI TAXI RANK TO MAVELA STORE P2-8 TURN RIGHT INTO P236 TURN LEFT INTO K1823 TO MAVELA PICK AND DROP AND RETURN PICK AND DROP ON THE SAME ROUTE.
12.9	JOZINI TO PONGOLA FROM JOZINI TAXI RANK TO PONGOLA TURN LEFT FROM TAXI RANK STRAIGHT AND TURN RIGHT INTO N2 TO PONGOLA TOWN PICK AND DROP AND RETURN USING THE SAME ROUTE.
12.10	JOZINI TO KWASIKHEMELELE FROM JOZINI TAXI RANK TO KWASIKHEMELELE JOZINI N2 TURN RIGHT P522 TURN RIGHT INTO P449 LEFT D9 TURN D1834 AND GO STRAIGHT TO KWASIKHEMELELE PICK AND DROP AND RETURN USING THE SAME ROUTE.



transport

Department:
Transport
Province of KwaZulu-Natal

GAZETTE

LGKZNG41-2019-FEB

REGION: ALL

12.11	<p>JOZINI TO EKHLEHLI</p> <p>FROM JOZINI TAXI RANK TO EKHLEHLI JOZINI N2 TURN RIGHT P522 BHAMBANANA TURN LEFT P443 TO D1841 TURN LEFT TO D1911 EKHLEHLI CLINIC PICK AND DROP AND RETURN USING THE SAME ROUTE.</p>
12.12	<p>JOZINI TO MANYISENI</p> <p>FROM JOZINI TAXI RANK TO MANYISENI CLINIC JOZINI N2 TURN RIGHT AT BHAMBANANA TURN LEFT INTO P443 TO D1841 TO MANYISENI CLINIC PICK AND DROP AND RETURN USING THE SAME ROUTE.</p>
12.13	<p>JOZINI TO INGWAVUMA</p> <p>FROM JOZINI TAXI RANK TO INGWAVUMA JOZINI N2 TURN RIGHT INTO P522 BHAMBANANA TURN LEFT INTO P443 TO INGWAVUMA PICK AND DROP AND RETURN USING THE SAME ROUTE.</p> <p>JOZINI TO INGWAVUMA (ALTERNATIVE)</p> <p>FROM JOZINI TAXI RANK TURN RIGHT INTO P522 TURN RIGHT INTO P522 TURN LEFT INTO D850 TURN LEFT INTO D1837 TO INGWAVUMA PICK AND DROP AND RETURN USING THE SAME ROUTE.</p>
12.14	<p>JOZINI TO NDUMO</p> <p>FROM JOZINI TAXI RANK TURN RIGHT INTO P522 BHAMBANANA TURN RIGHT INTO P443 TURN LEFT INTO P435 UP TO NDUMO PICK AND DROP AND RETURN WITH PASSENGERS ON THE SAME ROUTE.</p>
12.15	<p>JOZINI TO HLUHLUWE</p> <p>FROM JOZINI TAXI RANK TURN LEFT STRAIGHT WITH JOZINI ROAD AND ON N2 TURN LEFT STRAIGHT TO HLUHLUWE TAXI RANK AND RETURN WITH PASSENGERS USING THE SAME ROUTE.</p>
12.16	<p>JOZINI TO MTUBATUBA</p> <p>FROM JOZINI TO MTUBATUBA TAXI RANK USING EAGLE TURN LEFT ON N2 TURN LEFT INTO R102 TO MTUBATUBA AND RETURN WITH PASSENGER USING THE SAME ROUTE.</p>
12.17	<p>JOZINI TO EMPANGENI</p> <p>FROM JOZINI TAXI RANK TURN LEFT INTO P522 TURN LEFT INTO N2 STRAIGHT PASS HLUHLUWE, MTUBATUBA STRAIGHT THEN TURN RIGHT INTO P475 STRAIGHT AND TURN LEFT INTO MAIN ROAD THEN TURN RIGHT INTO TANNER ROAD UP TO B-RANK TAXI RANK AND RETURN WITH PASSENGERS USING THE SAME ROUTE.</p>
12.18	<p>JOZINI TO MKHUZE</p> <p>FROM JOZINI TAXI RANK LEFT INTO N2 TAKE LEFT INTO KINGFISH LEFT INTO KLEBE UP TO MKHUZE TAXI RANK AND RETURN WITH PASSENGERS USING THE SAME ROUTE.</p>
12.19	<p>JOZINI TO KWANGWANASE</p> <p>FROM JOZINI TAXI RANK TURN RIGHT INTO P522 IN T-JUNCTION TURN RIGHT INTO P443 STRAIGHT TO KWANGWANASE TAXI RANK AND RETURN WITH PASSENGERS USING THE SAME ROUTE.</p>
12.20	<p>JOZINI TO CALTONVILLE</p> <p>FROM JOZINI TAXI RANK TURN LEFT INTO P522, TURN RIGHT INTO N2 STRAIGHT PASS PONGOLA STRAIGHT PASS PIET RITIEF PASS ERMELO JOIN N17 TURN RIGHT INTO N3 STRAIGHT, TURN LEFT INTO R29 STRAIGHT PASS KLERSDORP THEN TURN RIGHT INTO R23 UP TO CARLTONVILLE AND RETURN WITH PASSENGERS USING THE SAME ROUTE.</p>



transport

Department:
Transport
Province of KwaZulu-Natal

GAZETTE

LGKZNG41-2019-FEB

REGION: ALL

12.21	<p>JOZINI TO JOHANNESBURG</p> <p>FROM JOZINI TAXI RANK TURN LEFT INTO P522 TURN RIGHT INTO N2 STRAIGHT INTO PONGOLA, PIET RETIEF TURN RIGHT TO R23, TURN LEFT TO MURRAY STREET R29 TO BETHAL, TRICHARD, KINROSE DEVON SPRINGS, TURN RIGHT R51, PAUL KRUGER HOOFWEG, TURN LEFT TO VOORTREKKER TO BENONI RANK, TURN LEFT TO R21 TO BOKSBURG TURN RIGHT TO R29, OR ERMELO JOIN N17 STRAIGHT THEN TURN RIGHT INTO N3 STRAIGHT, TURN RIGHT INTO M2, TURN LEFT INTO RISSIK AND THEN TURN RIGHT DEVILLIERS TO PARK CITY AND RETURN OR TURN TO JOE SLOVO TURN LEFT TO WOLMARANE TURN LEFT HARRISSON TURN LEFT DEVILLIERS TO PARK CITY AND RETURN WITH PASSENGERS.</p> <p>JOZINI TO JOHANNESBURG (ALTERNATIVE)</p> <p>FROM JOZINI TAXI RANK TURN LEFT INTO P522 TURN RIGHT INTO N2 STRAIGHT INTO PONGOLA, PIET RETIEF TURN RIGHT TO R23, TURN LEFT R21 THEN TURN RIGHT R11, TURN LEFT TO MURRAY STREET R29 TO BETHAL, TRICHARD, KINROSE ALENDRA AND SPRINGS N17 TURN RIGHT VYFDELAAN R29, TURN RIGHT R51 PAUL KRUGER HOOFWEG TURN LEFT TO BENONI R29 TURN LEFT TO VOORTREKKER STRAIGHT TO BENONI TAXI RANK TURN TO PIANTATION STREET M2, TURN LEFT TO RISSIK TURN RIGHT DEVILLIES TO PARK CITY IN JOHANNESBURG OR TURN LEFT JOE SLOVO, TURN LEFT TO WOLMARNE AND TURN LEFT HARRISSON TO DE VILLIES TO PARK CITY IN JOHANNESBURG AND RETURN WITH PASSENGERS USING THE SAME ROUTES.</p>
12.22	<p>JOZINI TO ULUNDI</p> <p>FROM JOZINI TAXI RANK TURN LEFT INTO P522 TURN LEFT INTO N2 THEN TURN RIGHT INTO R618, TURN RIGHT INTO R66 STRAIGHT AND TURN RIGHT AGAIN IN PRINCESS MAGOGO UP TO ULUNDI TAXI RANK DROP OFF AND RETURN WITH PASSENGERS USING THE SAME ROUTE.</p>
12.23	<p>JOZINI TO NONGOMA</p> <p>FROM JOZINI TAXI RANK TURN LEFT INTO P522, TURN LEFT ON N2 THEN TURN RIGHT INTO R618, TURN RIGHT INTO R66 UP TO NONGOMA TAXI RANK DROP OFF AND RETURN WITH PASSENGERS USING THE SAME ROUTE.</p>
12.24	<p>JOZINI TO HLABISA</p> <p>FROM JOZINI TAXI RANK TURN LEFT INTO P522, TURN LEFT INTO N2 THEN TURN RIGHT INTO P450 UP TO HLABISA TAXI RANK DROP OFF AND RETURN WITH PASSENGERS USING THE SAME ROUTE.</p>
12.25	<p>JOZINI TO GOLELA</p> <p>FROM JOZINI TAXI RANK TURN LEFT INTO P522, TURN RIGHT INTO N2 AND TURN RIGHT INTO NO NAME ROAD GRAVELL ROAD UP TO GOLELA AND RETURN USING THE SAME ROUTE.</p>
12.26	<p>JOZINI TO STANGER</p> <p>FROM JOZINI TAXI RANK TURN LEFT INTO P522, TURN RIGHT INTO N2 STRAIGHT THEN TURN LEFT INTO NO NAME ROAD AND TURN LEFT INTO STANGER UP TO STANGER TAXI RANK AND RETURN WITH PASSENGERS USING THE SAME ROUTE.</p>
12.27	<p>JOZINI TO MABIBI</p> <p>FROM JOZINI TAXI RANK TURN RIGHT INTO P532, TURN RIGHT INTO P449 AND TURN LEFT INTO D9, TURN RIGHT INTO 1850 UP TO MABIBI AND RETURN USING THE SAME ROUTE.</p>
12.28	<p>JOZINI TO EBUHLENI</p> <p>FROM JOZINI TAXI RANK TURN LEFT INTO P522 TURN LEFT INTO N2 THEN TURN LEFT INTO R618, TURN LEFT INTO D180, TURN RIGHT INTO D240, TURN RIGHT D1812 PICK AND DROP UP TO EBUHLENI AND RETURN USING THE SAME ROUTE.</p>
12.29	<p>JOZINI TO MASHAVANE</p> <p>FROM JOZINI TAXI RANK TURN RIGHT INTO P522 GO STRAIGHT UP TO T-JUNCTION THEN TURN LEFT INTO P443, TURN RIGHT INTO P1842 UP TO MASHAVANA PICK AND DROP AND RETURN WITH PASSENGERS USING THE SAME ROUTE.</p>



transport

Department:
Transport
Province of KwaZulu-Natal

GAZETTE

LGKZNG41-2019-FEB

REGION: ALL

12.30	<p>JOZINI TO MANGQUNGUBEZANA</p> <p>FROM JOZINI TAXI RANK TURN LEFT INTO P522, TURN LEFT INTO N2 THEN TURN LEFT INTO KING FISH, TURN RIGHT INTO P2/8 AND THEN TURN LEFT INTO D1887 UP TO MANGQUNGUBEZANA PICK AND DROP AND RETURN USING THE SAME ROUTE WITH PASSENGERS.</p>
12.31	<p>JOZINI TO BIVA KLEBE</p> <p>FROM JOZINI TAXI RANK TURN RIGHT INTO P522, TURN RIGHT INTO P449 THEN TURN LEFT INTO D9, TURN RIGHT INTO D21 AND GO STRAIGHT UP TO BIZA PICK AND DROP AND RETURN USING THE SAME ROUTE.</p>
12.32	<p>JOZINI TO MANABA</p> <p>FROM JOZINI TAXI RANK TURN RIGHT INTO P522 TURN RIGHT INTO P449 THEN TURN LEFT INTO D9, TURN RIGHT INTO D1850 TURN RIGHT INTO D1882 UP TO MANABA PICK AND DROP AND RETURN USING THE SAME ROUTE AND RETURN WITH PASSENGERS.</p>
12.33	<p>JOZINI TO MKHONJENI</p> <p>FROM JOZINI TAXI RANK TURN RIGHT INTO P522, TURN RIGHT INTO P449 THEN TURN LEFT INTO D9 STRAIGHT UP TO MKHONJANENI PICK AND DROP AND RETURN BACK WITH PASSENGERS.</p>
12.34	<p>JOZINI TO GERMISTON</p> <p>FROM JOZINI TAXI RANK TURN LEFT INTO P522 TURN RIGHT INTO N2 PASS PONGOLA, PIET RETIEF, ERMELO JOIN N17 TURN RIGHT INTO R29 PASS BETHAL TRICHARD, KINROSS, LEANDRA JOIN R51 PAUL KRUGER HOUFWEG, TURN LEFT INTO R21 VOORTREKKER PASS BENONI TURN LEFT INTO R21 UP TO GERMISTONE TAXI RANK AND RETURN USING THE SAME ROUTE WITH PASSENGERS.</p>
12.35	<p>JOZINI TO NQUTSHINI</p> <p>FROM JOZINI TAXI RANK TURN LEFT INTO P522, TURN RIGHT INTO N2 TURN LEFT INTO ZULUNYANA THEN LEFT INTO R22, TURN RIGHT INTO D675 UP TO NQUTSHINI PICK AND DROP AND RETURN USING THE SAME ROUTE.</p>
12.36	<p>JOZINI TO VRYHEID</p> <p>FROM JOZINI TAXI RANK TURN LEFT INTO P522, TURN RIGHT INTO N2, TURN LEFT INTO R69, TURN LEFT INTO R66 THEN TURN RIGHT AT TOTAL GARAGE UP TO VRYHEID TAXI RANK DROP OFF AND RETURN BACK WITH PASSENGERS USING THE SAME ROUTE.</p>
12.37	<p>JOZINI TO DURBAN</p> <p>FROM JOZINI TAXI RANK TURN LEFT INTO P522, TURN LEFT INTO N2 PASS MKHUZE, HLUHLUWE, MTUBATUBA, RICHARDS BAY TURN RIGHT TO EMPANGENI, MTHUNZINI, GINGINDLOVU, STANGER, UMHLALI, SHAKASKRAAL, TONGAAT, VERULAM, MOUNT EDGECOMBE, AVOCA TO DURBAN AND RETURN WITH PASSENGERS USING THE SAME ROUTE.</p>
12.38	<p>JOZINI TO KLERKDORP</p> <p>FROM JOZINI TAXI RANK TURN LEFT INTO P522, TURN RIGHT INTO N2 STRAIGHT TO PONGOLA, PIET RETIEF, ERMELO TURN RIGHT TO R23, TURN LEFT TO R21, TURN RIGHT TO R11, TURN LEFT TO MURRAY STREET, R29 TO BETHAL TURN LEFT TO R29 TRIOCHARD, KINROSE ALEXANDRA TURN LEFT TO R50, TURN RIGHT TO N17, TURN LEFT N3 TURN LEFT TO N12, TURN LEFT TO UNDERSON DROP OFF AND RETURN WITH PASSENGERS USING THE SAME ROUTE.</p>
12.39	<p>JOZINI TO WELKOM</p> <p>FROM JOZINI TAXI RANK TURN LEFT INTO P522 TURN RIGHT INTO N2 STRAIGHT INTO PONGOLA, PIET RETIEF TURN RIGHT TO R23, TURN LEFT R21 THEN TURN RIGHT R11, TURN LEFT TO MURRAY STREET R29 TO BETHAL, TRICHARD, KINROSS, ALENDRA, DEVON, SPRING N17 TURN LEFT TO N3 THEN TURN LEFT TO N12 CALTONVILLE, POTCHEFSTROOM TO WELKOM TAXI RANK DROP OFF AND RETURN WITH PASSENGERS USING THE SAME ROUTE.</p>
12.40	<p>JOZINI TO NDONSA</p> <p>FROM JOZINI TAXI RANK TURN RIGHT INTO P522 TURN RIGHT TO P449 PICK AND DROP AND RETURN USING THE SAME ROUTE PICK AND DROP.</p>



transport

Department:
Transport
Province of KwaZulu-Natal

GAZETTE

LGKZNG41-2019-FEB

REGION: ALL

12.41	JOZINI TO MABUYAKHULU FROM JOZINI TAXI RANK TURN RIGHT INTO P522 TURN LEFT TO P443 TO MABUYAKHULU PICK AND DROP AND RETURN ON THE SAME ROUTE.
12.42	JOZINI TO EKUKHANYENI FROM JOZINI TAXI RANK TURN RIGHT INTO P522, TURN LEFT INTO P443 STRAIGHT UP TO BHAMBANANA TURN RIGHT TO D1842 PICK AND DROP AND RETURN ON THE SAME ROUTE.
12.43	JOZINI TO EMANYISENI FROM JOZINI TAXI RANK TURN RIGHT INTO P522 TURN LEFT INTO P443 TO D1841 MANYISENI CLINIC AND RETURN WITH THE SAME ROUTE PICK AND DROP.
12.44	JOZINI TO BHAMBANANI FROM JOZINI TAXI RANK TURN RIGHT INTO P522 STRAIGHT TURN LEFT INTO P443 BHAMBANANI THEN RIGHT INTO D2375 UP TO BHAMBANANI PICK AND DROP AND RETURN WITH PASSENGERS USING THE SAME ROUTE.
12.45	JOZINI TO JOZINI MALL FROM JOZINI TAXI RANK TURN RIGHT INTO P522 THEN TURN RIGHT ON THE T-JUNCTION STRAIGHT UP TO JOZINI MALL TAXI RANK PICK AND DROP AND RETURN USING THE SAME ROUTE.
12.46	JOZINI TO MBOZA FROM JOZINI TAXI RANK TURN RIGHT INTO P522 TURN RIGHT INTO JOZINI MALL ROAD PASS MALL, TURN LEFT INTO P1834 STRAIGHT PASS MJINDI FARM GO STRAIGHT UP TO MBOZA PICK AND DROP AND RETURN USING THE SAME ROUTE.
12.47	JOZINI TO MSİYANE FROM JOZINI TAXI RANK TURN RIGHT INTO P522 STRAIGHT THEN TURN LEFT INTO D850 UP TO MSİYANE PICK AND DROP AND RETURN WITH PASSENGERS USING THE SAME ROUTE.



transport

Department:
Transport
Province of KwaZulu-Natal

GAZETTE

LGKZNG41-2019-FEB

REGION: ALL

1) Application Number: APP0106225	2) Gazette Number: LGKZNG41-2019-FEB
3) Applicant: LB NDLOVU ID NO. 7607230618089 Association: MASIBAMBISANE TAXI OWNERS ASSOCIATION	4) Applicant Address: PO BOX 448 INGWAVUMA KWAZULU-NATAL 3968
5) Existing Licence Holder: NOT APPLICABLE ID NO. NOT APPLICABLE	6) Existing Licence Holder Address: NOT APPLICABLE
7) Type of application: ADD AUTHORISATIONS/ROUTES	8) Operating Licence Number: LGKZN0603000289
9) Vehicle Type: MINIBUS	10) 1 X 15 (SEATED) + 0 (STANDING)
11) Region: UMKHANYAKUDE	
12.1	JOZINI TO MBAZWANA FROM JOZINI TAXI RANK TO MBAZWANA TURN RIGHT INTO P444, TURN RIGHT INTO P444 TO MBAZWANA AND RETURN, PICK AND DROP USING THE SAME ROUTE.
12.2	JOZINI TO MSELENI FROM JOZINI TAXI RANK TO MSELENI TURN RIGHT INTO P444 TO MSELENI D1885 PICK AND DROP AND RETURN, PICK AND DROP USING THE SAME ROUTE.
12.3	JOZINI TO KWAJOBÉ FROM JOZINI TAXI RANK TO KWAJOBÉ TURN RIGHT INTO P444 TURN RIGHT INTO D820 TO KWAJOBÉ PICK AND DROP AND RETURN BACK AND DROP OFF USING THE SAME ROUTE.
12.4	JOZINI TO GUJINI FROM JOZINI TAXI RANK TO GUJINI TURN RIGHT INTO A1138 GUJINI PICK AND DROP AND RETURN USING THE SAME ROUTE.
12.5	JOZINI TO MHLEKAZI FROM JOZINI TAXI RANK TO MHLEKAZI MKUZE P-2-8 TURN LEFT INTO D1887 TO MHLEKAZI AND RETURN ON THE SAME ROUTE PICK AND DROP.
12.6	JOZINI TO VELAKUKHANYA FROM JOZINI TAXI RANK TO VELAKUKHANYA MKUZE N2 TURN LEFT INTO D464 TURN LEFT INTO D464 TURN RIGHT INTO P2-8 TURN LEFT INTO A1160 TURN RIGHT INTO A1153 TO VELAKUKHANYA AND RETURN PICK AND DROP ON THE SAME ROUTE.
12.7	JOZINI TO TSHANENI FROM JOZINI TAXI RANK TO TSHANENI P2-8 TURN RIGHT INTO P236 TURN LEFT INTO D1823 TO MAVELA PICK AND DROP AND RETURN USING THE SAME ROUTE.
12.8	JOZINI TO MAVELA FROM JOZINI TAXI RANK TO MAVELA STORE P2-8 TURN RIGHT INTO P236 TURN LEFT INTO K1823 TO MAVELA PICK AND DROP AND RETURN PICK AND DROP ON THE SAME ROUTE.
12.9	JOZINI TO PONGOLA FROM JOZINI TAXI RANK TO PONGOLA TURN LEFT FROM TAXI RANK STRAIGHT AND TURN RIGHT INTO N2 TO PONGOLA TOWN PICK AND DROP AND RETURN USING THE SAME ROUTE.
12.10	JOZINI TO KWASIKHEMELELE FROM JOZINI TAXI RANK TO KWASIKHEMELELE JOZINI N2 TURN RIGHT P522 TURN RIGHT INTO P449 LEFT D9 TURN D1834 AND GO STRAIGHT TO KWASIKHEMELELE PICK AND DROP AND RETURN USING THE SAME ROUTE.



transport

Department:
Transport
Province of KwaZulu-Natal

GAZETTE

LGKZNG41-2019-FEB

REGION: ALL

12.11	<p>JOZINI TO EKHLEHLENI</p> <p>FROM JOZINI TAXI RANK TO EKHLEHLENI JOZINI N2 TURN RIGHT P522 BHAMBANANA TURN LEFT P443 TO D1841 TURN LEFT TO D1911 EKHLEHLENI CLINIC PICK AND DROP AND RETURN USING THE SAME ROUTE.</p>
12.12	<p>JOZINI TO MANYISENI</p> <p>FROM JOZINI TAXI RANK TO MANYISENI CLINIC JOZINI N2 TURN RIGHT AT BHAMBANANA TURN LEFT INTO P443 TO D1841 TO MANYISENI CLINIC PICK AND DROP AND RETURN USING THE SAME ROUTE.</p>
12.13	<p>JOZINI TO INGWAVUMA</p> <p>FROM JOZINI TAXI RANK TO INGWAVUMA JOZINI N2 TURN RIGHT INTO P522 BHAMBANANA TURN LEFT INTO P443 TO INGWAVUMA PICK AND DROP AND RETURN USING THE SAME ROUTE.</p> <p>JOZINI TO INGWAVUMA (ALTERNATIVE)</p> <p>FROM JOZINI TAXI RANK TURN RIGHT INTO P522 TURN RIGHT INTO P522 TURN LEFT INTO D850 TURN LEFT INTO D1837 TO INGWAVUMA PICK AND DROP AND RETURN USING THE SAME ROUTE.</p>
12.14	<p>JOZINI TO NDUMO</p> <p>FROM JOZINI TAXI RANK TURN RIGHT INTO P522 BHAMBANANA TURN RIGHT INTO P443 TURN LEFT INTO P435 UP TO NDUMO PICK AND DROP AND RETURN WITH PASSENGERS ON THE SAME ROUTE.</p>
12.15	<p>JOZINI TO HLUHLUWE</p> <p>FROM JOZINI TAXI RANK TURN LEFT STRAIGHT WITH JOZINI ROAD AND ON N2 TURN LEFT STRAIGHT TO HLUHLUWE TAXI RANK AND RETURN WITH PASSENGERS USING THE SAME ROUTE.</p>
12.16	<p>JOZINI TO MTUBATUBA</p> <p>FROM JOZINI TO MTUBATUBA TAXI RANK USING EAGLE TURN LEFT ON N2 TURN LEFT INTO R102 TO MTUBATUBA AND RETURN WITH PASSENGER USING THE SAME ROUTE.</p>
12.17	<p>JOZINI TO EMPANGENI</p> <p>FROM JOZINI TAXI RANK TURN LEFT INTO P522 TURN LEFT INTO N2 STRAIGHT PASS HLUHLUWE, MTUBATUBA STRAIGHT THEN TURN RIGHT INTO P475 STRAIGHT AND TURN LEFT INTO MAIN ROAD THEN TURN RIGHT INTO TANNER ROAD UP TO B-RANK TAXI RANK AND RETURN WITH PASSENGERS USING THE SAME ROUTE.</p>
12.18	<p>JOZINI TO MKHUZE</p> <p>FROM JOZINI TAXI RANK LEFT INTO N2 TAKE LEFT INTO KINGFISH LEFT INTO KLEBE UP TO MKHUZE TAXI RANK AND RETURN WITH PASSENGERS USING THE SAME ROUTE.</p>
12.19	<p>JOZINI TO KWANGWANASE</p> <p>FROM JOZINI TAXI RANK TURN RIGHT INTO P522 IN T-JUNCTION TURN RIGHT INTO P443 STRAIGHT TO KWANGWANASE TAXI RANK AND RETURN WITH PASSENGERS USING THE SAME ROUTE.</p>
12.20	<p>JOZINI TO CALTONVILLE</p> <p>FROM JOZINI TAXI RANK TURN LEFT INTO P522, TURN RIGHT INTO N2 STRAIGHT PASS PONGOLA STRAIGHT PASS PIET RITIEF PASS ERMELO JOIN N17 TURN RIGHT INTO N3 STRAIGHT, TURN LEFT INTO R29 STRAIGHT PASS KLERSDORP THEN TURN RIGHT INTO R23 UP TO CARLTONVILLE AND RETURN WITH PASSENGERS USING THE SAME ROUTE.</p>



transport

Department:
Transport
Province of KwaZulu-Natal

GAZETTE

LGKZNG41-2019-FEB

REGION: ALL

12.21	<p>JOZINI TO JOHANNESBURG</p> <p>FROM JOZINI TAXI RANK TURN LEFT INTO P522 TURN RIGHT INTO N2 STRAIGHT INTO PONGOLA, PIET RETIEF TURN RIGHT TO R23, TURN LEFT TO MURRAY STREET R29 TO BETHAL, TRICHARD, KINROSE DEVON SPRINGS, TURN RIGHT R51, PAUL KRUGER HOOFWEG, TURN LEFT TO VOORTREKKER TO BENONI RANK, TURN LEFT TO R21 TO BOKSBURG TURN RIGHT TO R29, OR ERMELO JOIN N17 STRAIGHT THEN TURN RIGHT INTO N3 STRAIGHT, TURN RIGHT INTO M2, TURN LEFT INTO RISSIK AND THEN TURN RIGHT DEVILLIERS TO PARK CITY AND RETURN OR TURN TO JOE SLOVO TURN LEFT TO WOLMARANE TURN LEFT HARRISSON TURN LEFT DEVILLIERS TO PARK CITY AND RETURN WITH PASSENGERS.</p> <p>JOZINI TO JOHANNESBURG (ALTERNATIVE)</p> <p>FROM JOZINI TAXI RANK TURN LEFT INTO P522 TURN RIGHT INTO N2 STRAIGHT INTO PONGOLA, PIET RETIEF TURN RIGHT TO R23, TURN LEFT R21 THEN TURN RIGHT R11, TURN LEFT TO MURRAY STREET R29 TO BETHAL, TRICHARD, KINROSE ALENDRA AND SPRINGS N17 TURN RIGHT VYFDELAAN R29, TURN RIGHT R51 PAUL KRUGER HOOFWEG TURN LEFT TO BENONI R29 TURN LEFT TO VOORTREKKER STRAIGHT TO BENONI TAXI RANK TURN TO PIANTATION STREET M2, TURN LEFT TO RISSIK TURN RIGHT DEVILLIES TO PARK CITY IN JOHANNESBURG OR TURN LEFT JOE SLOVO, TURN LEFT TO WOLMARNE AND TURN LEFT HARRISSON TO DE VILLIES TO PARK CITY IN JOHANNESBURG AND RETURN WITH PASSENGERS USING THE SAME ROUTES.</p>
12.22	<p>JOZINI TO ULUNDI</p> <p>FROM JOZINI TAXI RANK TURN LEFT INTO P522 TURN LEFT INTO N2 THEN TURN RIGHT INTO R618, TURN RIGHT INTO R66 STRAIGHT AND TURN RIGHT AGAIN IN PRINCESS MAGOGO UP TO ULUNDI TAXI RANK DROP OFF AND RETURN WITH PASSENGERS USING THE SAME ROUTE.</p>
12.23	<p>JOZINI TO NONGOMA</p> <p>FROM JOZINI TAXI RANK TURN LEFT INTO P522, TURN LEFT ON N2 THEN TURN RIGHT INTO R618, TURN RIGHT INTO R66 UP TO NONGOMA TAXI RANK DROP OFF AND RETURN WITH PASSENGERS USING THE SAME ROUTE.</p>
12.24	<p>JOZINI TO HLABISA</p> <p>FROM JOZINI TAXI RANK TURN LEFT INTO P522, TURN LEFT INTO N2 THEN TURN RIGHT INTO P450 UP TO HLABISA TAXI RANK DROP OFF AND RETURN WITH PASSENGERS USING THE SAME ROUTE.</p>
12.25	<p>JOZINI TO GOLELA</p> <p>FROM JOZINI TAXI RANK TURN LEFT INTO P522, TURN RIGHT INTO N2 AND TURN RIGHT INTO NO NAME ROAD GRAVELL ROAD UP TO GOLELA AND RETURN USING THE SAME ROUTE.</p>
12.26	<p>JOZINI TO STANGER</p> <p>FROM JOZINI TAXI RANK TURN LEFT INTO P522, TURN RIGHT INTO N2 STRAIGHT THEN TURN LEFT INTO NO NAME ROAD AND TURN LEFT INTO STANGER UP TO STANGER TAXI RANK AND RETURN WITH PASSENGERS USING THE SAME ROUTE.</p>
12.27	<p>JOZINI TO MABIBI</p> <p>FROM JOZINI TAXI RANK TURN RIGHT INTO P532, TURN RIGHT INTO P449 AND TURN LEFT INTO D9, TURN RIGHT INTO 1850 UP TO MABIBI AND RETURN USING THE SAME ROUTE.</p>
12.28	<p>JOZINI TO EBUHLENI</p> <p>FROM JOZINI TAXI RANK TURN LEFT INTO P522 TURN LEFT INTO N2 THEN TURN LEFT INTO R618, TURN LEFT INTO D180, TURN RIGHT INTO D240, TURN RIGHT D1812 PICK AND DROP UP TO EBUHLENI AND RETURN USING THE SAME ROUTE.</p>
12.29	<p>JOZINI TO MASHAVANE</p> <p>FROM JOZINI TAXI RANK TURN RIGHT INTO P522 GO STRAIGHT UP TO T-JUNCTION THEN TURN LEFT INTO P443, TURN RIGHT INTO P1842 UP TO MASHAVANA PICK AND DROP AND RETURN WITH PASSENGERS USING THE SAME ROUTE.</p>



transport

Department:
Transport
Province of KwaZulu-Natal

GAZETTE

LGKZNG41-2019-FEB

REGION: ALL

12.30	<p>JOZINI TO MANGQUNGUBEZANA</p> <p>FROM JOZINI TAXI RANK TURN LEFT INTO P522, TURN LEFT INTO N2 THEN TURN LEFT INTO KING FISH, TURN RIGHT INTO P2/8 AND THEN TURN LEFT INTO D1887 UP TO MANGQUNGUBEZANA PICK AND DROP AND RETURN USING THE SAME ROUTE WITH PASSENGERS.</p>
12.31	<p>JOZINI TO BIVA KLEBE</p> <p>FROM JOZINI TAXI RANK TURN RIGHT INTO P522, TURN RIGHT INTO P449 THEN TURN LEFT INTO D9, TURN RIGHT INTO D21 AND GO STRAIGHT UP TO BIZA PICK AND DROP AND RETURN USING THE SAME ROUTE.</p>
12.32	<p>JOZINI TO MANABA</p> <p>FROM JOZINI TAXI RANK TURN RIGHT INTO P522 TURN RIGHT INTO P449 THEN TURN LEFT INTO D9, TURN RIGHT INTO D1850 TURN RIGHT INTO D1882 UP TO MANABA PICK AND DROP AND RETURN USING THE SAME ROUTE AND RETURN WITH PASSENGERS.</p>
12.33	<p>JOZINI TO MKHONJENI</p> <p>FROM JOZINI TAXI RANK TURN RIGHT INTO P522, TURN RIGHT INTO P449 THEN TURN LEFT INTO D9 STRAIGHT UP TO MKHONJANENI PICK AND DROP AND RETURN BACK WITH PASSENGERS.</p>
12.34	<p>JOZINI TO GERMISTON</p> <p>FROM JOZINI TAXI RANK TURN LEFT INTO P522 TURN RIGHT INTO N2 PASS PONGOLA, PIET RETIEF, ERMELO JOIN N17 TURN RIGHT INTO R29 PASS BETHAL TRICHARD, KINROSS, LEANDRA JOIN R51 PAUL KRUGER HOUFWEG, TURN LEFT INTO R21 VOORTREKKER PASS BENONI TURN LEFT INTO R21 UP TO GERMISTONE TAXI RANK AND RETURN USING THE SAME ROUTE WITH PASSENGERS.</p>
12.35	<p>JOZINI TO NQUTSHINI</p> <p>FROM JOZINI TAXI RANK TURN LEFT INTO P522, TURN RIGHT INTO N2 TURN LEFT INTO ZULUNYANA THEN LEFT INTO R22, TURN RIGHT INTO D675 UP TO NQUTSHINI PICK AND DROP AND RETURN USING THE SAME ROUTE.</p>
12.36	<p>JOZINI TO VRYHEID</p> <p>FROM JOZINI TAXI RANK TURN LEFT INTO P522, TURN RIGHT INTO N2, TURN LEFT INTO R69, TURN LEFT INTO R66 THEN TURN RIGHT AT TOTAL GARAGE UP TO VRYHEID TAXI RANK DROP OFF AND RETURN BACK WITH PASSENGERS USING THE SAME ROUTE.</p>
12.37	<p>JOZINI TO DURBAN</p> <p>FROM JOZINI TAXI RANK TURN LEFT INTO P522, TURN LEFT INTO N2 PASS MKHUZE, HLUHLUWE, MTUBATUBA, RICHARDS BAY TURN RIGHT TO EMPANGENI, MTHUNZINI, GINGINDLOVU, STANGER, UMHLALI, SHAKASKRAAL, TONGAAT, VERULAM, MOUNT EDGECOMBE, AVOCA TO DURBAN AND RETURN WITH PASSENGERS USING THE SAME ROUTE.</p>
12.38	<p>JOZINI TO KLERKDORP</p> <p>FROM JOZINI TAXI RANK TURN LEFT INTO P522, TURN RIGHT INTO N2 STRAIGHT TO PONGOLA, PIET RETIEF, ERMELO TURN RIGHT TO R23, TURN LEFT TO R21, TURN RIGHT TO R11, TURN LEFT TO MURRAY STREET, R29 TO BETHAL TURN LEFT TO R29 TRIOCHARD, KINROSE ALEXANDRA TURN LEFT TO R50, TURN RIGHT TO N17, TURN LEFT N3 TURN LEFT TO N12, TURN LEFT TO UNDERSON DROP OFF AND RETURN WITH PASSENGERS USING THE SAME ROUTE.</p>
12.39	<p>JOZINI TO WELKOM</p> <p>FROM JOZINI TAXI RANK TURN LEFT INTO P522 TURN RIGHT INTO N2 STRAIGHT INTO PONGOLA, PIET RETIEF TURN RIGHT TO R23, TURN LEFT R21 THEN TURN RIGHT R11, TURN LEFT TO MURRAY STREET R29 TO BETHAL, TRICHARD, KINROSS, ALENDRA, DEVON, SPRING N17 TURN LEFT TO N3 THEN TURN LEFT TO N12 CALTONVILLE, POTCHEFSTROOM TO WELKOM TAXI RANK DROP OFF AND RETURN WITH PASSENGERS USING THE SAME ROUTE.</p>
12.40	<p>JOZINI TO NDONSA</p> <p>FROM JOZINI TAXI RANK TURN RIGHT INTO P522 TURN RIGHT TO P449 PICK AND DROP AND RETURN USING THE SAME ROUTE PICK AND DROP.</p>



transport

Department:
Transport
Province of KwaZulu-Natal

GAZETTE

LGKZNG41-2019-FEB

REGION: ALL

12.41	<p>JOZINI TO MABUYAKHULU</p> <p>FROM JOZINI TAXI RANK TURN RIGHT INTO P522 TURN LEFT TO P443 TO MABUYAKHULU PICK AND DROP AND RETURN ON THE SAME ROUTE.</p>
12.42	<p>JOZINI TO EKUKHANYENI</p> <p>FROM JOZINI TAXI RANK TURN RIGHT INTO P522, TURN LEFT INTO P443 STRAIGHT UP TO BHAMBANANA TURN RIGHT TO D1842 PICK AND DROP AND RETURN ON THE SAME ROUTE.</p>
12.43	<p>JOZINI TO EMANYISENI</p> <p>FROM JOZINI TAXI RANK TURN RIGHT INTO P522 TURN LEFT INTO P443 TO D1841 MANYISENI CLINIC AND RETURN WITH THE SAME ROUTE PICK AND DROP.</p>
12.44	<p>JOZINI TO BHAMBANANI</p> <p>FROM JOZINI TAXI RANK TURN RIGHT INTO P522 STRAIGHT TURN LEFT INTO P443 BHAMBANANI THEN RIGHT INTO D2375 UP TO BHAMBANANI PICK AND DROP AND RETURN WITH PASSENGERS USING THE SAME ROUTE.</p>
12.45	<p>JOZINI TO JOZINI MALL</p> <p>FROM JOZINI TAXI RANK TURN RIGHT INTO P522 THEN TURN RIGHT ON THE T-JUNCTION STRAIGHT UP TO JOZINI MALL TAXI RANK PICK AND DROP AND RETURN USING THE SAME ROUTE.</p>
12.46	<p>JOZINI TO MBOZA</p> <p>FROM JOZINI TAXI RANK TURN RIGHT INTO P522 TURN RIGHT INTO JOZINI MALL ROAD PASS MALL, TURN LEFT INTO P1834 STRAIGHT PASS MJINDI FARM GO STRAIGHT UP TO MBOZA PICK AND DROP AND RETURN USING THE SAME ROUTE.</p>
12.47	<p>JOZINI TO MSIYANE</p> <p>FROM JOZINI TAXI RANK TURN RIGHT INTO P522 STRAIGHT THEN TURN LEFT INTO D850 UP TO MSIYANE PICK AND DROP AND RETURN WITH PASSENGERS USING THE SAME ROUTE.</p>



transport

Department:
Transport
Province of KwaZulu-Natal

GAZETTE

LGKZNG41-2019-FEB

REGION: ALL

1) Application Number: APP0106227	2) Gazette Number: LGKZNG41-2019-FEB
3) Applicant: SE MTHOMBENI ID NO. 5205035363084 Association: MASIBAMBISANE TAXI OWNERS ASSOCIATION	4) Applicant Address: PO BOX 229 INGWAVUMA 3968
5) Existing Licence Holder: NOT APPLICABLE ID NO. NOT APPLICABLE	6) Existing Licence Holder Address: NOT APPLICABLE
7) Type of application: ADD AUTHORISATIONS/ROUTES	8) Operating Licence Number: LGKZN0603000137
9) Vehicle Type: MINIBUS	10) 1 X 15 (SEATED) + 0 (STANDING)
11) Region: UMKHANYAKUDE	
12.1	JOZINI TO MBAZWANA FROM JOZINI TAXI RANK TO MBAZWANA TURN RIGHT INTO P444, TURN RIGHT INTO P444 TO MBAZWANA AND RETURN, PICK AND DROP USING THE SAME ROUTE.
12.2	JOZINI TO MSELENI FROM JOZINI TAXI RANK TO MSELENI TURN RIGHT INTO P444 TO MSELENI D1885 PICK AND DROP AND RETURN, PICK AND DROP USING THE SAME ROUTE.
12.3	JOZINI TO KWAJOBÉ FROM JOZINI TAXI RANK TO KWAJOBÉ TURN RIGHT INTO P444 TURN RIGHT INTO D820 TO KWAJOBÉ PICK AND DROP AND RETURN BACK AND DROP OFF USING THE SAME ROUTE.
12.4	JOZINI TO GUJINI FROM JOZINI TAXI RANK TO GUJINI TURN RIGHT INTO A1138 GUJINI PICK AND DROP AND RETURN USING THE SAME ROUTE.
12.5	JOZINI TO MHLEKAZI FROM JOZINI TAXI RANK TO MHLEKAZI MKUZE P-2-8 TURN LEFT INTO D1887 TO MHLEKAZI AND RETURN ON THE SAME ROUTE PICK AND DROP.
12.6	JOZINI TO VELAKUKHANYA FROM JOZINI TAXI RANK TO VELAKUKHANYA MKUZE N2 TURN LEFT INTO D464 TURN LEFT INTO D464 TURN RIGHT INTO P2-8 TURN LEFT INTO A1160 TURN RIGHT INTO A1153 TO VELAKUKHANYA AND RETURN PICK AND DROP ON THE SAME ROUTE.
12.7	JOZINI TO TSHANENI FROM JOZINI TAXI RANK TO TSHANENI P2-8 TURN RIGHT INTO P236 TURN LEFT INTO D1823 TO MAVELA PICK AND DROP AND RETURN USING THE SAME ROUTE.
12.8	JOZINI TO MAVELA FROM JOZINI TAXI RANK TO MAVELA STORE P2-8 TURN RIGHT INTO P236 TURN LEFT INTO K1823 TO MAVELA PICK AND DROP AND RETURN PICK AND DROP ON THE SAME ROUTE.
12.9	JOZINI TO PONGOLA FROM JOZINI TAXI RANK TO PONGOLA TURN LEFT FROM TAXI RANK STRAIGHT AND TURN RIGHT INTO N2 TO PONGOLA TOWN PICK AND DROP AND RETURN USING THE SAME ROUTE.
12.10	JOZINI TO KWASIKHEMELELE FROM JOZINI TAXI RANK TO KWASIKHEMELELE JOZINI N2 TURN RIGHT P522 TURN RIGHT INTO P449 LEFT D9 TURN D1834 AND GO STRAIGHT TO KWASIKHEMELELE PICK AND DROP AND RETURN USING THE SAME ROUTE.



transport

Department:
Transport
Province of KwaZulu-Natal

GAZETTE

LGKZNG41-2019-FEB

REGION: ALL

12.11	<p>JOZINI TO EKUHLEHLINI</p> <p>FROM JOZINI TAXI RANK TO EKUHLEHLINI JOZINI N2 TURN RIGHT P522 BHAMBANANA TURN LEFT P443 TO D1841 TURN LEFT TO D1911 EKUHLEHLINI CLINIC PICK AND DROP AND RETURN USING THE SAME ROUTE.</p>
12.12	<p>JOZINI TO MANYISENI</p> <p>FROM JOZINI TAXI RANK TO MANYISENI CLINIC JOZINI N2 TURN RIGHT AT BHAMBANANA TURN LEFT INTO P443 TO D1841 TO MANYISENI CLINIC PICK AND DROP AND RETURN USING THE SAME ROUTE.</p>
12.13	<p>JOZINI TO INGWAVUMA</p> <p>FROM JOZINI TAXI RANK TO INGWAVUMA JOZINI N2 TURN RIGHT INTO P522 BHAMBANANA TURN LEFT INTO P443 TO INGWAVUMA PICK AND DROP AND RETURN USING THE SAME ROUTE.</p> <p>JOZINI TO INGWAVUMA (ALTERNATIVE)</p> <p>FROM JOZINI TAXI RANK TURN RIGHT INTO P522 TURN RIGHT INTO P522 TURN LEFT INTO D850 TURN LEFT INTO D1837 TO INGWAVUMA PICK AND DROP AND RETURN USING THE SAME ROUTE.</p>
12.14	<p>JOZINI TO NDUMO</p> <p>FROM JOZINI TAXI RANK TURN RIGHT INTO P522 BHAMBANANA TURN RIGHT INTO P443 TURN LEFT INTO P435 UP TO NDUMO PICK AND DROP AND RETURN WITH PASSENGERS ON THE SAME ROUTE.</p>
12.15	<p>JOZINI TO HLUHLUWE</p> <p>FROM JOZINI TAXI RANK TURN LEFT STRAIGHT WITH JOZINI ROAD AND ON N2 TURN LEFT STRAIGHT TO HLUHLUWE TAXI RANK AND RETURN WITH PASSENGERS USING THE SAME ROUTE.</p>
12.16	<p>JOZINI TO MTUBATUBA</p> <p>FROM JOZINI TO MTUBATUBA TAXI RANK USING EAGLE TURN LEFT ON N2 TURN LEFT INTO R102 TO MTUBATUBA AND RETURN WITH PASSENGER USING THE SAME ROUTE.</p>
12.17	<p>JOZINI TO EMPANGENI</p> <p>FROM JOZINI TAXI RANK TURN LEFT INTO P522 TURN LEFT INTO N2 STRAIGHT PASS HLUHLUWE, MTUBATUBA STRAIGHT THEN TURN RIGHT INTO P475 STRAIGHT AND TURN LEFT INTO MAIN ROAD THEN TURN RIGHT INTO TANNER ROAD UP TO B-RANK TAXI RANK AND RETURN WITH PASSENGERS USING THE SAME ROUTE.</p>
12.18	<p>JOZINI TO MKHUZE</p> <p>FROM JOZINI TAXI RANK LEFT INTO N2 TAKE LEFT INTO KINGFISH LEFT INTO KLEBE UP TO MKHUZE TAXI RANK AND RETURN WITH PASSENGERS USING THE SAME ROUTE.</p>
12.19	<p>JOZINI TO KWANGWANASE</p> <p>FROM JOZINI TAXI RANK TURN RIGHT INTO P522 IN T-JUNCTION TURN RIGHT INTO P443 STRAIGHT TO KWANGWANASE TAXI RANK AND RETURN WITH PASSENGERS USING THE SAME ROUTE.</p>
12.20	<p>JOZINI TO CALTONVILLE</p> <p>FROM JOZINI TAXI RANK TURN LEFT INTO P522, TURN RIGHT INTO N2 STRAIGHT PASS PONGOLA STRAIGHT PASS PIET RITIEF PASS ERMELO JOIN N17 TURN RIGHT INTO N3 STRAIGHT, TURN LEFT INTO R29 STRAIGHT PASS KLERSDORP THEN TURN RIGHT INTO R23 UP TO CARLTONVILLE AND RETURN WITH PASSENGERS USING THE SAME ROUTE.</p>



transport

Department:
Transport
Province of KwaZulu-Natal

GAZETTE

LGKZNG41-2019-FEB

REGION: ALL

12.21	<p>JOZINI TO JOHANNESBURG</p> <p>FROM JOZINI TAXI RANK TURN LEFT INTO P522 TURN RIGHT INTO N2 STRAIGHT INTO PONGOLA, PIET RETIEF TURN RIGHT TO R23, TURN LEFT TO MURRAY STREET R29 TO BETHAL, TRICHARD, KINROSE DEVON SPRINGS, TURN RIGHT R51, PAUL KRUGER HOOFWEG, TURN LEFT TO VOORTREKKER TO BENONI RANK, TURN LEFT TO R21 TO BOKSBURG TURN RIGHT TO R29, OR ERMELO JOIN N17 STRAIGHT THEN TURN RIGHT INTO N3 STRAIGHT, TURN RIGHT INTO M2, TURN LEFT INTO RISSIK AND THEN TURN RIGHT DEVILLIERS TO PARK CITY AND RETURN OR TURN TO JOE SLOVO TURN LEFT TO WOLMARANE TURN LEFT HARRISSON TURN LEFT DEVILLIERS TO PARK CITY AND RETURN WITH PASSENGERS.</p> <p>JOZINI TO JOHANNESBURG (ALTERNATIVE)</p> <p>FROM JOZINI TAXI RANK TURN LEFT INTO P522 TURN RIGHT INTO N2 STRAIGHT INTO PONGOLA, PIET RETIEF TURN RIGHT TO R23, TURN LEFT R21 THEN TURN RIGHT R11, TURN LEFT TO MURRAY STREET R29 TO BETHAL, TRICHARD, KINROSE ALENDRA AND SPRINGS N17 TURN RIGHT VYFDELAAN R29, TURN RIGHT R51 PAUL KRUGER HOOFWEG TURN LEFT TO BENONI R29 TURN LEFT TO VOORTREKKER STRAIGHT TO BENONI TAXI RANK TURN TO PIANTATION STREET M2, TURN LEFT TO RISSIK TURN RIGHT DEVILLIES TO PARK CITY IN JOHANNESBURG OR TURN LEFT JOE SLOVO, TURN LEFT TO WOLMARNE AND TURN LEFT HARRISSON TO DE VILLIES TO PARK CITY IN JOHANNESBURG AND RETURN WITH PASSENGERS USING THE SAME ROUTES.</p>
12.22	<p>JOZINI TO ULUNDI</p> <p>FROM JOZINI TAXI RANK TURN LEFT INTO P522 TURN LEFT INTO N2 THEN TURN RIGHT INTO R618, TURN RIGHT INTO R66 STRAIGHT AND TURN RIGHT AGAIN IN PRINCESS MAGOGO UP TO ULUNDI TAXI RANK DROP OFF AND RETURN WITH PASSENGERS USING THE SAME ROUTE.</p>
12.23	<p>JOZINI TO NONGOMA</p> <p>FROM JOZINI TAXI RANK TURN LEFT INTO P522, TURN LEFT ON N2 THEN TURN RIGHT INTO R618, TURN RIGHT INTO R66 UP TO NONGOMA TAXI RANK DROP OFF AND RETURN WITH PASSENGERS USING THE SAME ROUTE.</p>
12.24	<p>JOZINI TO HLABISA</p> <p>FROM JOZINI TAXI RANK TURN LEFT INTO P522, TURN LEFT INTO N2 THEN TURN RIGHT INTO P450 UP TO HLABISA TAXI RANK DROP OFF AND RETURN WITH PASSENGERS USING THE SAME ROUTE.</p>
12.25	<p>JOZINI TO GOLELA</p> <p>FROM JOZINI TAXI RANK TURN LEFT INTO P522, TURN RIGHT INTO N2 AND TURN RIGHT INTO NO NAME ROAD GRAVELL ROAD UP TO GOLELA AND RETURN USING THE SAME ROUTE.</p>
12.26	<p>JOZINI TO STANGER</p> <p>FROM JOZINI TAXI RANK TURN LEFT INTO P522, TURN RIGHT INTO N2 STRAIGHT THEN TURN LEFT INTO NO NAME ROAD AND TURN LEFT INTO STANGER UP TO STANGER TAXI RANK AND RETURN WITH PASSENGERS USING THE SAME ROUTE.</p>
12.27	<p>JOZINI TO MABIBI</p> <p>FROM JOZINI TAXI RANK TURN RIGHT INTO P532, TURN RIGHT INTO P449 AND TURN LEFT INTO D9, TURN RIGHT INTO 1850 UP TO MABIBI AND RETURN USING THE SAME ROUTE.</p>
12.28	<p>JOZINI TO EBUHLENI</p> <p>FROM JOZINI TAXI RANK TURN LEFT INTO P522 TURN LEFT INTO N2 THEN TURN LEFT INTO R618, TURN LEFT INTO D180, TURN RIGHT INTO D240, TURN RIGHT D1812 PICK AND DROP UP TO EBUHLENI AND RETURN USING THE SAME ROUTE.</p>
12.29	<p>JOZINI TO MASHAVANE</p> <p>FROM JOZINI TAXI RANK TURN RIGHT INTO P522 GO STRAIGHT UP TO T-JUNCTION THEN TURN LEFT INTO P443, TURN RIGHT INTO P1842 UP TO MASHAVANA PICK AND DROP AND RETURN WITH PASSENGERS USING THE SAME ROUTE.</p>



transport

Department:
Transport
Province of KwaZulu-Natal

GAZETTE

LGKZNG41-2019-FEB

REGION: ALL

12.30	<p>JOZINI TO MANGQUNGUBEZANA</p> <p>FROM JOZINI TAXI RANK TURN LEFT INTO P522, TURN LEFT INTO N2 THEN TURN LEFT INTO KING FISH, TURN RIGHT INTO P2/8 AND THEN TURN LEFT INTO D1887 UP TO MANGQUNGUBEZANA PICK AND DROP AND RETURN USING THE SAME ROUTE WITH PASSENGERS.</p>
12.31	<p>JOZINI TO BIVA KLEBE</p> <p>FROM JOZINI TAXI RANK TURN RIGHT INTO P522, TURN RIGHT INTO P449 THEN TURN LEFT INTO D9, TURN RIGHT INTO D21 AND GO STRAIGHT UP TO BIZA PICK AND DROP AND RETURN USING THE SAME ROUTE.</p>
12.32	<p>JOZINI TO MANABA</p> <p>FROM JOZINI TAXI RANK TURN RIGHT INTO P522 TURN RIGHT INTO P449 THEN TURN LEFT INTO D9, TURN RIGHT INTO D1850 TURN RIGHT INTO D1882 UP TO MANABA PICK AND DROP AND RETURN USING THE SAME ROUTE AND RETURN WITH PASSENGERS.</p>
12.33	<p>JOZINI TO MKHONJENI</p> <p>FROM JOZINI TAXI RANK TURN RIGHT INTO P522, TURN RIGHT INTO P449 THEN TURN LEFT INTO D9 STRAIGHT UP TO MKHONJANENI PICK AND DROP AND RETURN BACK WITH PASSENGERS.</p>
12.34	<p>JOZINI TO GERMISTON</p> <p>FROM JOZINI TAXI RANK TURN LEFT INTO P522 TURN RIGHT INTO N2 PASS PONGOLA, PIET RETIEF, ERMELO JOIN N17 TURN RIGHT INTO R29 PASS BETHAL TRICHARD, KINROSS, LEANDRA JOIN R51 PAUL KRUGER HOUFWEG, TURN LEFT INTO R21 VOORTREKKER PASS BENONI TURN LEFT INTO R21 UP TO GERMISTONE TAXI RANK AND RETURN USING THE SAME ROUTE WITH PASSENGERS.</p>
12.35	<p>JOZINI TO NQUTSHINI</p> <p>FROM JOZINI TAXI RANK TURN LEFT INTO P522, TURN RIGHT INTO N2 TURN LEFT INTO ZULUNYANA THEN LEFT INTO R22, TURN RIGHT INTO D675 UP TO NQUTSHINI PICK AND DROP AND RETURN USING THE SAME ROUTE.</p>
12.36	<p>JOZINI TO VRYHEID</p> <p>FROM JOZINI TAXI RANK TURN LEFT INTO P522, TURN RIGHT INTO N2, TURN LEFT INTO R69, TURN LEFT INTO R66 THEN TURN RIGHT AT TOTAL GARAGE UP TO VRYHEID TAXI RANK DROP OFF AND RETURN BACK WITH PASSENGERS USING THE SAME ROUTE.</p>
12.37	<p>JOZINI TO DURBAN</p> <p>FROM JOZINI TAXI RANK TURN LEFT INTO P522, TURN LEFT INTO N2 PASS MKHUZE, HLUHLUWE, MTUBATUBA, RICHARDS BAY TURN RIGHT TO EMPANGENI, MTHUNZINI, GINGINDLOVU, STANGER, UMHLALI, SHAKASKRAAL, TONGAAT, VERULAM, MOUNT EDGECOMBE, AVOCA TO DURBAN AND RETURN WITH PASSENGERS USING THE SAME ROUTE.</p>
12.38	<p>JOZINI TO KLERKDORP</p> <p>FROM JOZINI TAXI RANK TURN LEFT INTO P522, TURN RIGHT INTO N2 STRAIGHT TO PONGOLA, PIET RETIEF, ERMELO TURN RIGHT TO R23, TURN LEFT TO R21, TURN RIGHT TO R11, TURN LEFT TO MURRAY STREET, R29 TO BETHAL TURN LEFT TO R29 TRIOCHARD, KINROSE ALEXANDRA TURN LEFT TO R50, TURN RIGHT TO N17, TURN LEFT N3 TURN LEFT TO N12, TURN LEFT TO UNDERSON DROP OFF AND RETURN WITH PASSENGERS USING THE SAME ROUTE.</p>
12.39	<p>JOZINI TO WELKOM</p> <p>FROM JOZINI TAXI RANK TURN LEFT INTO P522 TURN RIGHT INTO N2 STRAIGHT INTO PONGOLA, PIET RETIEF TURN RIGHT TO R23, TURN LEFT R21 THEN TURN RIGHT R11, TURN LEFT TO MURRAY STREET R29 TO BETHAL, TRICHARD, KINROSS, ALENDRA, DEVON, SPRING N17 TURN LEFT TO N3 THEN TURN LEFT TO N12 CALTONVILLE, POTCHEFSTROOM TO WELKOM TAXI RANK DROP OFF AND RETURN WITH PASSENGERS USING THE SAME ROUTE.</p>
12.40	<p>JOZINI TO NDONSA</p> <p>FROM JOZINI TAXI RANK TURN RIGHT INTO P522 TURN RIGHT TO P449 PICK AND DROP AND RETURN USING THE SAME ROUTE PICK AND DROP.</p>



transport

Department:
Transport
Province of KwaZulu-Natal

GAZETTE

LGKZNG41-2019-FEB

REGION: ALL

12.41	<p>JOZINI TO MABUYAKHULU</p> <p>FROM JOZINI TAXI RANK TURN RIGHT INTO P522 TURN LEFT TO P443 TO MABUYAKHULU PICK AND DROP AND RETURN ON THE SAME ROUTE.</p>
12.42	<p>JOZINI TO EKUKHANYENI</p> <p>FROM JOZINI TAXI RANK TURN RIGHT INTO P522, TURN LEFT INTO P443 STRAIGHT UP TO BHAMBANANA TURN RIGHT TO D1842 PICK AND DROP AND RETURN ON THE SAME ROUTE.</p>
12.43	<p>JOZINI TO EMANYISENI</p> <p>FROM JOZINI TAXI RANK TURN RIGHT INTO P522 TURN LEFT INTO P443 TO D1841 MANYISENI CLINIC AND RETURN WITH THE SAME ROUTE PICK AND DROP.</p>
12.44	<p>JOZINI TO BHAMBANANI</p> <p>FROM JOZINI TAXI RANK TURN RIGHT INTO P522 STRAIGHT TURN LEFT INTO P443 BHAMBANANI THEN RIGHT INTO D2375 UP TO BHAMBANANI PICK AND DROP AND RETURN WITH PASSENGERS USING THE SAME ROUTE.</p>
12.45	<p>JOZINI TO JOZINI MALL</p> <p>FROM JOZINI TAXI RANK TURN RIGHT INTO P522 THEN TURN RIGHT ON THE T-JUNCTION STRAIGHT UP TO JOZINI MALL TAXI RANK PICK AND DROP AND RETURN USING THE SAME ROUTE.</p>
12.46	<p>JOZINI TO MBOZA</p> <p>FROM JOZINI TAXI RANK TURN RIGHT INTO P522 TURN RIGHT INTO JOZINI MALL ROAD PASS MALL, TURN LEFT INTO P1834 STRAIGHT PASS MJINDI FARM GO STRAIGHT UP TO MBOZA PICK AND DROP AND RETURN USING THE SAME ROUTE.</p>
12.47	<p>JOZINI TO MSİYANE</p> <p>FROM JOZINI TAXI RANK TURN RIGHT INTO P522 STRAIGHT THEN TURN LEFT INTO D850 UP TO MSİYANE PICK AND DROP AND RETURN WITH PASSENGERS USING THE SAME ROUTE.</p>



transport

Department:
Transport
Province of KwaZulu-Natal

GAZETTE

LGKZNG41-2019-FEB

REGION: ALL

1) Application Number: APP0106228	2) Gazette Number: LGKZNG41-2019-FEB
3) Applicant: MJ NGUBANE ID NO. 6507095389084 Association: MASIBAMBISANE TAXI OWNERS ASSOCIATION	4) Applicant Address: P.O. BOX 320 JOZINI KWAZULU-NATAL 3969
5) Existing Licence Holder: NOT APPLICABLE ID NO. NOT APPLICABLE	6) Existing Licence Holder Address: NOT APPLICABLE
7) Type of application: ADD AUTHORISATIONS/ROUTES	8) Operating Licence Number: LGKZN0603000405
9) Vehicle Type: MINIBUS	10) 1 X 15 (SEATED) + 0 (STANDING)
11) Region: UMKHANYAKUDE	
12.1	JOZINI TO MBAZWANA FROM JOZINI TAXI RANK TO MBAZWANA TURN RIGHT INTO P444, TURN RIGHT INTO P444 TO MBAZWANA AND RETURN, PICK AND DROP USING THE SAME ROUTE.
12.2	JOZINI TO MSELENI FROM JOZINI TAXI RANK TO MSELENI TURN RIGHT INTO P444 TO MSELENI D1885 PICK AND DROP AND RETURN, PICK AND DROP USING THE SAME ROUTE.
12.3	JOZINI TO KWAJOBE FROM JOZINI TAXI RANK TO KWAJOBE TURN RIGHT INTO P444 TURN RIGHT INTO D820 TO KWAJOBE PICK AND DROP AND RETURN BACK AND DROP OFF USING THE SAME ROUTE.
12.4	JOZINI TO GUJINI FROM JOZINI TAXI RANK TO GUJINI TURN RIGHT INTO A1138 GUJINI PICK AND DROP AND RETURN USING THE SAME ROUTE.
12.5	JOZINI TO MHLEKAZI FROM JOZINI TAXI RANK TO MHLEKAZI MKUZE P-2-8 TURN LEFT INTO D1887 TO MHLEKAZI AND RETURN ON THE SAME ROUTE PICK AND DROP.
12.6	JOZINI TO VELAKUKHANYA FROM JOZINI TAXI RANK TO VELAKUKHANYA MKUZE N2 TURN LEFT INTO D464 TURN LEFT INTO D464 TURN RIGHT INTO P2-8 TURN LEFT INTO A1160 TURN RIGHT INTO A1153 TO VELAKUKHANYA AND RETURN PICK AND DROP ON THE SAME ROUTE.
12.7	JOZINI TO TSHANENI FROM JOZINI TAXI RANK TO TSHANENI P2-8 TURN RIGHT INTO P236 TURN LEFT INTO D1823 TO MAVELA PICK AND DROP AND RETURN USING THE SAME ROUTE.
12.8	JOZINI TO MAVELA FROM JOZINI TAXI RANK TO MAVELA STORE P2-8 TURN RIGHT INTO P236 TURN LEFT INTO K1823 TO MAVELA PICK AND DROP AND RETURN PICK AND DROP ON THE SAME ROUTE.
12.9	JOZINI TO PONGOLA FROM JOZINI TAXI RANK TO PONGOLA TURN LEFT FROM TAXI RANK STRAIGHT AND TURN RIGHT INTO N2 TO PONGOLA TOWN PICK AND DROP AND RETURN USING THE SAME ROUTE.
12.10	JOZINI TO KWASIKHEMELELE FROM JOZINI TAXI RANK TO KWASIKHEMELELE JOZINI N2 TURN RIGHT P522 TURN RIGHT INTO P449 LEFT D9 TURN D1834 AND GO STRAIGHT TO KWASIKHEMELELE PICK AND DROP AND RETURN USING THE SAME ROUTE.



transport

Department:
Transport
Province of KwaZulu-Natal

GAZETTE

LGKZNG41-2019-FEB

REGION: ALL

12.11	<p>JOZINI TO EKHLEHLENI</p> <p>FROM JOZINI TAXI RANK TO EKHLEHLENI JOZINI N2 TURN RIGHT P522 BHAMBANANA TURN LEFT P443 TO D1841 TURN LEFT TO D1911 EKHLEHLENI CLINIC PICK AND DROP AND RETURN USING THE SAME ROUTE.</p>
12.12	<p>JOZINI TO MANYISENI</p> <p>FROM JOZINI TAXI RANK TO MANYISENI CLINIC JOZINI N2 TURN RIGHT AT BHAMBANANA TURN LEFT INTO P443 TO D1841 TO MANYISENI CLINIC PICK AND DROP AND RETURN USING THE SAME ROUTE.</p>
12.13	<p>JOZINI TO INGWAVUMA</p> <p>FROM JOZINI TAXI RANK TO INGWAVUMA JOZINI N2 TURN RIGHT INTO P522 BHAMBANANA TURN LEFT INTO P443 TO INGWAVUMA PICK AND DROP AND RETURN USING THE SAME ROUTE.</p> <p>JOZINI TO INGWAVUMA (ALTERNATIVE)</p> <p>FROM JOZINI TAXI RANK TURN RIGHT INTO P522 TURN RIGHT INTO P522 TURN LEFT INTO D850 TURN LEFT INTO D1837 TO INGWAVUMA PICK AND DROP AND RETURN USING THE SAME ROUTE.</p>
12.14	<p>JOZINI TO NDUMO</p> <p>FROM JOZINI TAXI RANK TURN RIGHT INTO P522 BHAMBANANA TURN RIGHT INTO P443 TURN LEFT INTO P435 UP TO NDUMO PICK AND DROP AND RETURN WITH PASSENGERS ON THE SAME ROUTE.</p>
12.15	<p>JOZINI TO HLUHLUWE</p> <p>FROM JOZINI TAXI RANK TURN LEFT STRAIGHT WITH JOZINI ROAD AND ON N2 TURN LEFT STRAIGHT TO HLUHLUWE TAXI RANK AND RETURN WITH PASSENGERS USING THE SAME ROUTE.</p>
12.16	<p>JOZINI TO MTUBATUBA</p> <p>FROM JOZINI TO MTUBATUBA TAXI RANK USING EAGLE TURN LEFT ON N2 TURN LEFT INTO R102 TO MTUBATUBA AND RETURN WITH PASSENGER USING THE SAME ROUTE.</p>
12.17	<p>JOZINI TO EMPANGENI</p> <p>FROM JOZINI TAXI RANK TURN LEFT INTO P522 TURN LEFT INTO N2 STRAIGHT PASS HLUHLUWE, MTUBATUBA STRAIGHT THEN TURN RIGHT INTO P475 STRAIGHT AND TURN LEFT INTO MAIN ROAD THEN TURN RIGHT INTO TANNER ROAD UP TO B-RANK TAXI RANK AND RETURN WITH PASSENGERS USING THE SAME ROUTE.</p>
12.18	<p>JOZINI TO MKHUZE</p> <p>FROM JOZINI TAXI RANK LEFT INTO N2 TAKE LEFT INTO KINGFISH LEFT INTO KLEBE UP TO MKHUZE TAXI RANK AND RETURN WITH PASSENGERS USING THE SAME ROUTE.</p>
12.19	<p>JOZINI TO KWANGWANASE</p> <p>FROM JOZINI TAXI RANK TURN RIGHT INTO P522 IN T-JUNCTION TURN RIGHT INTO P443 STRAIGHT TO KWANGWANASE TAXI RANK AND RETURN WITH PASSENGERS USING THE SAME ROUTE.</p>
12.20	<p>JOZINI TO CALTONVILLE</p> <p>FROM JOZINI TAXI RANK TURN LEFT INTO P522, TURN RIGHT INTO N2 STRAIGHT PASS PONGOLA STRAIGHT PASS PIET RITIEF PASS ERMELO JOIN N17 TURN RIGHT INTO N3 STRAIGHT, TURN LEFT INTO R29 STRAIGHT PASS KLERSDORP THEN TURN RIGHT INTO R23 UP TO CARLTONVILLE AND RETURN WITH PASSENGERS USING THE SAME ROUTE.</p>



transport

Department:
Transport
Province of KwaZulu-Natal

GAZETTE

LGKZNG41-2019-FEB

REGION: ALL

12.21	<p>JOZINI TO JOHANNESBURG</p> <p>FROM JOZINI TAXI RANK TURN LEFT INTO P522 TURN RIGHT INTO N2 STRAIGHT INTO PONGOLA, PIET RETIEF TURN RIGHT TO R23, TURN LEFT TO MURRAY STREET R29 TO BETHAL, TRICHARD, KINROSE DEVON SPRINGS, TURN RIGHT R51, PAUL KRUGER HOOFWEG, TURN LEFT TO VOORTREKKER TO BENONI RANK, TURN LEFT TO R21 TO BOKSBURG TURN RIGHT TO R29, OR ERMELO JOIN N17 STRAIGHT THEN TURN RIGHT INTO N3 STRAIGHT, TURN RIGHT INTO M2, TURN LEFT INTO RISSIK AND THEN TURN RIGHT DEVILLIERS TO PARK CITY AND RETURN OR TURN TO JOE SLOVO TURN LEFT TO WOLMARANE TURN LEFT HARRISSON TURN LEFT DEVILLIERS TO PARK CITY AND RETURN WITH PASSENGERS.</p> <p>JOZINI TO JOHANNESBURG (ALTERNATIVE)</p> <p>FROM JOZINI TAXI RANK TURN LEFT INTO P522 TURN RIGHT INTO N2 STRAIGHT INTO PONGOLA, PIET RETIEF TURN RIGHT TO R23, TURN LEFT R21 THEN TURN RIGHT R11, TURN LEFT TO MURRAY STREET R29 TO BETHAL, TRICHARD, KINROSE ALENDRA AND SPRINGS N17 TURN RIGHT VYFDELAAN R29, TURN RIGHT R51 PAUL KRUGER HOOFWEG TURN LEFT TO BENONI R29 TURN LEFT TO VOORTREKKER STRAIGHT TO BENONI TAXI RANK TURN TO PIANTATION STREET M2, TURN LEFT TO RISSIK TURN RIGHT DEVILLIES TO PARK CITY IN JOHANNESBURG OR TURN LEFT JOE SLOVO, TURN LEFT TO WOLMARNE AND TURN LEFT HARRISSON TO DE VILLIES TO PARK CITY IN JOHANNESBURG AND RETURN WITH PASSENGERS USING THE SAME ROUTES.</p>
12.22	<p>JOZINI TO ULUNDI</p> <p>FROM JOZINI TAXI RANK TURN LEFT INTO P522 TURN LEFT INTO N2 THEN TURN RIGHT INTO R618, TURN RIGHT INTO R66 STRAIGHT AND TURN RIGHT AGAIN IN PRINCESS MAGOGO UP TO ULUNDI TAXI RANK DROP OFF AND RETURN WITH PASSENGERS USING THE SAME ROUTE.</p>
12.23	<p>JOZINI TO NONGOMA</p> <p>FROM JOZINI TAXI RANK TURN LEFT INTO P522, TURN LEFT ON N2 THEN TURN RIGHT INTO R618, TURN RIGHT INTO R66 UP TO NONGOMA TAXI RANK DROP OFF AND RETURN WITH PASSENGERS USING THE SAME ROUTE.</p>
12.24	<p>JOZINI TO HLABISA</p> <p>FROM JOZINI TAXI RANK TURN LEFT INTO P522, TURN LEFT INTO N2 THEN TURN RIGHT INTO P450 UP TO HLABISA TAXI RANK DROP OFF AND RETURN WITH PASSENGERS USING THE SAME ROUTE.</p>
12.25	<p>JOZINI TO GOLELA</p> <p>FROM JOZINI TAXI RANK TURN LEFT INTO P522, TURN RIGHT INTO N2 AND TURN RIGHT INTO NO NAME ROAD GRAVELL ROAD UP TO GOLELA AND RETURN USING THE SAME ROUTE.</p>
12.26	<p>JOZINI TO STANGER</p> <p>FROM JOZINI TAXI RANK TURN LEFT INTO P522, TURN RIGHT INTO N2 STRAIGHT THEN TURN LEFT INTO NO NAME ROAD AND TURN LEFT INTO STANGER UP TO STANGER TAXI RANK AND RETURN WITH PASSENGERS USING THE SAME ROUTE.</p>
12.27	<p>JOZINI TO MABIBI</p> <p>FROM JOZINI TAXI RANK TURN RIGHT INTO P532, TURN RIGHT INTO P449 AND TURN LEFT INTO D9, TURN RIGHT INTO 1850 UP TO MABIBI AND RETURN USING THE SAME ROUTE.</p>
12.28	<p>JOZINI TO EBUHLENI</p> <p>FROM JOZINI TAXI RANK TURN LEFT INTO P522 TURN LEFT INTO N2 THEN TURN LEFT INTO R618, TURN LEFT INTO D180, TURN RIGHT INTO D240, TURN RIGHT D1812 PICK AND DROP UP TO EBUHLENI AND RETURN USING THE SAME ROUTE.</p>
12.29	<p>JOZINI TO MASHAVANE</p> <p>FROM JOZINI TAXI RANK TURN RIGHT INTO P522 GO STRAIGHT UP TO T-JUNCTION THEN TURN LEFT INTO P443, TURN RIGHT INTO P1842 UP TO MASHAVANA PICK AND DROP AND RETURN WITH PASSENGERS USING THE SAME ROUTE.</p>



transport

Department:
Transport
Province of KwaZulu-Natal

GAZETTE

LGKZNG41-2019-FEB

REGION: ALL

12.30	<p>JOZINI TO MANGQUNGUBEZANA</p> <p>FROM JOZINI TAXI RANK TURN LEFT INTO P522, TURN LEFT INTO N2 THEN TURN LEFT INTO KING FISH, TURN RIGHT INTO P2/8 AND THEN TURN LEFT INTO D1887 UP TO MANGQUNGUBEZANA PICK AND DROP AND RETURN USING THE SAME ROUTE WITH PASSENGERS.</p>
12.31	<p>JOZINI TO BIVA KLEBE</p> <p>FROM JOZINI TAXI RANK TURN RIGHT INTO P522, TURN RIGHT INTO P449 THEN TURN LEFT INTO D9, TURN RIGHT INTO D21 AND GO STRAIGHT UP TO BIZA PICK AND DROP AND RETURN USING THE SAME ROUTE.</p>
12.32	<p>JOZINI TO MANABA</p> <p>FROM JOZINI TAXI RANK TURN RIGHT INTO P522 TURN RIGHT INTO P449 THEN TURN LEFT INTO D9, TURN RIGHT INTO D1850 TURN RIGHT INTO D1882 UP TO MANABA PICK AND DROP AND RETURN USING THE SAME ROUTE AND RETURN WITH PASSENGERS.</p>
12.33	<p>JOZINI TO MKHONJENI</p> <p>FROM JOZINI TAXI RANK TURN RIGHT INTO P522, TURN RIGHT INTO P449 THEN TURN LEFT INTO D9 STRAIGHT UP TO MKHONJANENI PICK AND DROP AND RETURN BACK WITH PASSENGERS.</p>
12.34	<p>JOZINI TO GERMISTON</p> <p>FROM JOZINI TAXI RANK TURN LEFT INTO P522 TURN RIGHT INTO N2 PASS PONGOLA, PIET RETIEF, ERMELO JOIN N17 TURN RIGHT INTO R29 PASS BETHAL TRICHARD, KINROSS, LEANDRA JOIN R51 PAUL KRUGER HOUFWEG, TURN LEFT INTO R21 VOORTREKKER PASS BENONI TURN LEFT INTO R21 UP TO GERMISTONE TAXI RANK AND RETURN USING THE SAME ROUTE WITH PASSENGERS.</p>
12.35	<p>JOZINI TO NQUTSHINI</p> <p>FROM JOZINI TAXI RANK TURN LEFT INTO P522, TURN RIGHT INTO N2 TURN LEFT INTO ZULUNYANA THEN LEFT INTO R22, TURN RIGHT INTO D675 UP TO NQUTSHINI PICK AND DROP AND RETURN USING THE SAME ROUTE.</p>
12.36	<p>JOZINI TO VRYHEID</p> <p>FROM JOZINI TAXI RANK TURN LEFT INTO P522, TURN RIGHT INTO N2, TURN LEFT INTO R69, TURN LEFT INTO R66 THEN TURN RIGHT AT TOTAL GARAGE UP TO VRYHEID TAXI RANK DROP OFF AND RETURN BACK WITH PASSENGERS USING THE SAME ROUTE.</p>
12.37	<p>JOZINI TO DURBAN</p> <p>FROM JOZINI TAXI RANK TURN LEFT INTO P522, TURN LEFT INTO N2 PASS MKHUZE, HLUHLUWE, MTUBATUBA, RICHARDS BAY TURN RIGHT TO EMPANGENI, MTHUNZINI, GINGINDLOVU, STANGER, UMHLALI, SHAKASKRAAL, TONGAAT, VERULAM, MOUNT EDGECOMBE, AVOCA TO DURBAN AND RETURN WITH PASSENGERS USING THE SAME ROUTE.</p>
12.38	<p>JOZINI TO KLERKDORP</p> <p>FROM JOZINI TAXI RANK TURN LEFT INTO P522, TURN RIGHT INTO N2 STRAIGHT TO PONGOLA, PIET RETIEF, ERMELO TURN RIGHT TO R23, TURN LEFT TO R21, TURN RIGHT TO R11, TURN LEFT TO MURRAY STREET, R29 TO BETHAL TURN LEFT TO R29 TRIOCHARD, KINROSE ALEXANDRA TURN LEFT TO R50, TURN RIGHT TO N17, TURN LEFT N3 TURN LEFT TO N12, TURN LEFT TO UNDERSON DROP OFF AND RETURN WITH PASSENGERS USING THE SAME ROUTE.</p>
12.39	<p>JOZINI TO WELKOM</p> <p>FROM JOZINI TAXI RANK TURN LEFT INTO P522 TURN RIGHT INTO N2 STRAIGHT INTO PONGOLA, PIET RETIEF TURN RIGHT TO R23, TURN LEFT R21 THEN TURN RIGHT R11, TURN LEFT TO MURRAY STREET R29 TO BETHAL, TRICHARD, KINROSS, ALENDRA, DEVON, SPRING N17 TURN LEFT TO N3 THEN TURN LEFT TO N12 CALTONVILLE, POTCHEFSTROOM TO WELKOM TAXI RANK DROP OFF AND RETURN WITH PASSENGERS USING THE SAME ROUTE.</p>
12.40	<p>JOZINI TO NDONSA</p> <p>FROM JOZINI TAXI RANK TURN RIGHT INTO P522 TURN RIGHT TO P449 PICK AND DROP AND RETURN USING THE SAME ROUTE PICK AND DROP.</p>



transport

Department:
Transport
Province of KwaZulu-Natal

GAZETTE

LGKZNG41-2019-FEB

REGION: ALL

12.41	<p>JOZINI TO MABUYAKHULU</p> <p>FROM JOZINI TAXI RANK TURN RIGHT INTO P522 TURN LEFT TO P443 TO MABUYAKHULU PICK AND DROP AND RETURN ON THE SAME ROUTE.</p>
12.42	<p>JOZINI TO EKUKHANYENI</p> <p>FROM JOZINI TAXI RANK TURN RIGHT INTO P522, TURN LEFT INTO P443 STRAIGHT UP TO BHAMBANANA TURN RIGHT TO D1842 PICK AND DROP AND RETURN ON THE SAME ROUTE.</p>
12.43	<p>JOZINI TO EMANYISENI</p> <p>FROM JOZINI TAXI RANK TURN RIGHT INTO P522 TURN LEFT INTO P443 TO D1841 MANYISENI CLINIC AND RETURN WITH THE SAME ROUTE PICK AND DROP.</p>
12.44	<p>JOZINI TO BHAMBANANI</p> <p>FROM JOZINI TAXI RANK TURN RIGHT INTO P522 STRAIGHT TURN LEFT INTO P443 BHAMBANANI THEN RIGHT INTO D2375 UP TO BHAMBANANI PICK AND DROP AND RETURN WITH PASSENGERS USING THE SAME ROUTE.</p>
12.45	<p>JOZINI TO JOZINI MALL</p> <p>FROM JOZINI TAXI RANK TURN RIGHT INTO P522 THEN TURN RIGHT ON THE T-JUNCTION STRAIGHT UP TO JOZINI MALL TAXI RANK PICK AND DROP AND RETURN USING THE SAME ROUTE.</p>
12.46	<p>JOZINI TO MBOZA</p> <p>FROM JOZINI TAXI RANK TURN RIGHT INTO P522 TURN RIGHT INTO JOZINI MALL ROAD PASS MALL, TURN LEFT INTO P1834 STRAIGHT PASS MJINDI FARM GO STRAIGHT UP TO MBOZA PICK AND DROP AND RETURN USING THE SAME ROUTE.</p>
12.47	<p>JOZINI TO MSİYANE</p> <p>FROM JOZINI TAXI RANK TURN RIGHT INTO P522 STRAIGHT THEN TURN LEFT INTO D850 UP TO MSİYANE PICK AND DROP AND RETURN WITH PASSENGERS USING THE SAME ROUTE.</p>



transport

Department:
Transport
Province of KwaZulu-Natal

GAZETTE

LGKZNG41-2019-FEB

REGION: ALL

1) Application Number: APP0106230	2) Gazette Number: LGKZNG41-2019-FEB
3) Applicant: PF FAKUDE ID NO. 6112065270081 Association: MASIBAMBISANE TAXI OWNERS ASSOCIATION	4) Applicant Address: P.O. BOX 173 JOZINI KWAZULU-NATAL 3969
5) Existing Licence Holder: NOT APPLICABLE ID NO. NOT APPLICABLE	6) Existing Licence Holder Address: NOT APPLICABLE
7) Type of application: ADD AUTHORISATIONS/ROUTES	8) Operating Licence Number: LGKZN0603000587
9) Vehicle Type: MINIBUS	10) 1 X 15 (SEATED) + 0 (STANDING)
11) Region: UMKHANYAKUDE	
12.1	JOZINI TO MBAZWANA FROM JOZINI TAXI RANK TO MBAZWANA TURN RIGHT INTO P444, TURN RIGHT INTO P444 TO MBAZWANA AND RETURN, PICK AND DROP USING THE SAME ROUTE.
12.2	JOZINI TO MSELENI FROM JOZINI TAXI RANK TO MSELENI TURN RIGHT INTO P444 TO MSELENI D1885 PICK AND DROP AND RETURN, PICK AND DROP USING THE SAME ROUTE.
12.3	JOZINI TO KWAJOBEB FROM JOZINI TAXI RANK TO KWAJOBEB TURN RIGHT INTO P444 TURN RIGHT INTO D820 TO KWAJOBEB PICK AND DROP AND RETURN BACK AND DROP OFF USING THE SAME ROUTE.
12.4	JOZINI TO GUJINI FROM JOZINI TAXI RANK TO GUJINI TURN RIGHT INTO A1138 GUJINI PICK AND DROP AND RETURN USING THE SAME ROUTE.
12.5	JOZINI TO MHLEKAZI FROM JOZINI TAXI RANK TO MHLEKAZI MKUZE P-2-8 TURN LEFT INTO D1887 TO MHLEKAZI AND RETURN ON THE SAME ROUTE PICK AND DROP.
12.6	JOZINI TO VELAKUKHANYA FROM JOZINI TAXI RANK TO VELAKUKHANYA MKUZE N2 TURN LEFT INTO D464 TURN LEFT INTO D464 TURN RIGHT INTO P2-8 TURN LEFT INTO A1160 TURN RIGHT INTO A1153 TO VELAKUKHANYA AND RETURN PICK AND DROP ON THE SAME ROUTE.
12.7	JOZINI TO TSHANENI FROM JOZINI TAXI RANK TO TSHANENI P2-8 TURN RIGHT INTO P236 TURN LEFT INTO D1823 TO MAVELA PICK AND DROP AND RETURN USING THE SAME ROUTE.
12.8	JOZINI TO MAVELA FROM JOZINI TAXI RANK TO MAVELA STORE P2-8 TURN RIGHT INTO P236 TURN LEFT INTO K1823 TO MAVELA PICK AND DROP AND RETURN PICK AND DROP ON THE SAME ROUTE.
12.9	JOZINI TO PONGOLA FROM JOZINI TAXI RANK TO PONGOLA TURN LEFT FROM TAXI RANK STRAIGHT AND TURN RIGHT INTO N2 TO PONGOLA TOWN PICK AND DROP AND RETURN USING THE SAME ROUTE.
12.10	JOZINI TO KWASIKHEMELELE FROM JOZINI TAXI RANK TO KWASIKHEMELELE JOZINI N2 TURN RIGHT P522 TURN RIGHT INTO P449 LEFT D9 TURN D1834 AND GO STRAIGHT TO KWASIKHEMELELE PICK AND DROP AND RETURN USING THE SAME ROUTE.



transport

Department:
Transport
Province of KwaZulu-Natal

GAZETTE

LGKZNG41-2019-FEB

REGION: ALL

12.11	<p>JOZINI TO EKHLEHLENI</p> <p>FROM JOZINI TAXI RANK TO EKHLEHLENI JOZINI N2 TURN RIGHT P522 BHAMBANANA TURN LEFT P443 TO D1841 TURN LEFT TO D1911 EKHLEHLENI CLINIC PICK AND DROP AND RETURN USING THE SAME ROUTE.</p>
12.12	<p>JOZINI TO MANYISENI</p> <p>FROM JOZINI TAXI RANK TO MANYISENI CLINIC JOZINI N2 TURN RIGHT AT BHAMBANANA TURN LEFT INTO P443 TO D1841 TO MANYISENI CLINIC PICK AND DROP AND RETURN USING THE SAME ROUTE.</p>
12.13	<p>JOZINI TO INGWAVUMA</p> <p>FROM JOZINI TAXI RANK TO INGWAVUMA JOZINI N2 TURN RIGHT INTO P522 BHAMBANANA TURN LEFT INTO P443 TO INGWAVUMA PICK AND DROP AND RETURN USING THE SAME ROUTE.</p> <p>JOZINI TO INGWAVUMA (ALTERNATIVE)</p> <p>FROM JOZINI TAXI RANK TURN RIGHT INTO P522 TURN RIGHT INTO P522 TURN LEFT INTO D850 TURN LEFT INTO D1837 TO INGWAVUMA PICK AND DROP AND RETURN USING THE SAME ROUTE.</p>
12.14	<p>JOZINI TO NDUMO</p> <p>FROM JOZINI TAXI RANK TURN RIGHT INTO P522 BHAMBANANA TURN RIGHT INTO P443 TURN LEFT INTO P435 UP TO NDUMO PICK AND DROP AND RETURN WITH PASSENGERS ON THE SAME ROUTE.</p>
12.15	<p>JOZINI TO HLUHLUWE</p> <p>FROM JOZINI TAXI RANK TURN LEFT STRAIGHT WITH JOZINI ROAD AND ON N2 TURN LEFT STRAIGHT TO HLUHLUWE TAXI RANK AND RETURN WITH PASSENGERS USING THE SAME ROUTE.</p>
12.16	<p>JOZINI TO MTUBATUBA</p> <p>FROM JOZINI TO MTUBATUBA TAXI RANK USING EAGLE TURN LEFT ON N2 TURN LEFT INTO R102 TO MTUBATUBA AND RETURN WITH PASSENGER USING THE SAME ROUTE.</p>
12.17	<p>JOZINI TO EMPANGENI</p> <p>FROM JOZINI TAXI RANK TURN LEFT INTO P522 TURN LEFT INTO N2 STRAIGHT PASS HLUHLUWE, MTUBATUBA STRAIGHT THEN TURN RIGHT INTO P475 STRAIGHT AND TURN LEFT INTO MAIN ROAD THEN TURN RIGHT INTO TANNER ROAD UP TO B-RANK TAXI RANK AND RETURN WITH PASSENGERS USING THE SAME ROUTE.</p>
12.18	<p>JOZINI TO MKHUZE</p> <p>FROM JOZINI TAXI RANK LEFT INTO N2 TAKE LEFT INTO KINGFISH LEFT INTO KLEBE UP TO MKHUZE TAXI RANK AND RETURN WITH PASSENGERS USING THE SAME ROUTE.</p>
12.19	<p>JOZINI TO KWANGWANASE</p> <p>FROM JOZINI TAXI RANK TURN RIGHT INTO P522 IN T-JUNCTION TURN RIGHT INTO P443 STRAIGHT TO KWANGWANASE TAXI RANK AND RETURN WITH PASSENGERS USING THE SAME ROUTE.</p>
12.20	<p>JOZINI TO CALTONVILLE</p> <p>FROM JOZINI TAXI RANK TURN LEFT INTO P522, TURN RIGHT INTO N2 STRAIGHT PASS PONGOLA STRAIGHT PASS PIET RITIEF PASS ERMELO JOIN N17 TURN RIGHT INTO N3 STRAIGHT, TURN LEFT INTO R29 STRAIGHT PASS KLERSDORP THEN TURN RIGHT INTO R23 UP TO CARLTONVILLE AND RETURN WITH PASSENGERS USING THE SAME ROUTE.</p>



transport

Department:
Transport
Province of KwaZulu-Natal

GAZETTE

LGKZNG41-2019-FEB

REGION: ALL

12.21	<p>JOZINI TO JOHANNESBURG</p> <p>FROM JOZINI TAXI RANK TURN LEFT INTO P522 TURN RIGHT INTO N2 STRAIGHT INTO PONGOLA, PIET RETIEF TURN RIGHT TO R23, TURN LEFT TO MURRAY STREET R29 TO BETHAL, TRICHARD, KINROSE DEVON SPRINGS, TURN RIGHT R51, PAUL KRUGER HOOFWEG, TURN LEFT TO VOORTREKKER TO BENONI RANK, TURN LEFT TO R21 TO BOKSBURG TURN RIGHT TO R29, OR ERMELO JOIN N17 STRAIGHT THEN TURN RIGHT INTO N3 STRAIGHT, TURN RIGHT INTO M2, TURN LEFT INTO RISSIK AND THEN TURN RIGHT DEVILLIERS TO PARK CITY AND RETURN OR TURN TO JOE SLOVO TURN LEFT TO WOLMARANE TURN LEFT HARRISSON TURN LEFT DEVILLIERS TO PARK CITY AND RETURN WITH PASSENGERS.</p> <p>JOZINI TO JOHANNESBURG (ALTERNATIVE)</p> <p>FROM JOZINI TAXI RANK TURN LEFT INTO P522 TURN RIGHT INTO N2 STRAIGHT INTO PONGOLA, PIET RETIEF TURN RIGHT TO R23, TURN LEFT R21 THEN TURN RIGHT R11, TURN LEFT TO MURRAY STREET R29 TO BETHAL, TRICHARD, KINROSE ALENDRA AND SPRINGS N17 TURN RIGHT VYFDELAAN R29, TURN RIGHT R51 PAUL KRUGER HOOFWEG TURN LEFT TO BENONI R29 TURN LEFT TO VOORTREKKER STRAIGHT TO BENONI TAXI RANK TURN TO PIANTATION STREET M2, TURN LEFT TO RISSIK TURN RIGHT DEVILLIES TO PARK CITY IN JOHANNESBURG OR TURN LEFT JOE SLOVO, TURN LEFT TO WOLMARNE AND TURN LEFT HARRISSON TO DE VILLIES TO PARK CITY IN JOHANNESBURG AND RETURN WITH PASSENGERS USING THE SAME ROUTES.</p>
12.22	<p>JOZINI TO ULUNDI</p> <p>FROM JOZINI TAXI RANK TURN LEFT INTO P522 TURN LEFT INTO N2 THEN TURN RIGHT INTO R618, TURN RIGHT INTO R66 STRAIGHT AND TURN RIGHT AGAIN IN PRINCESS MAGOGO UP TO ULUNDI TAXI RANK DROP OFF AND RETURN WITH PASSENGERS USING THE SAME ROUTE.</p>
12.23	<p>JOZINI TO NONGOMA</p> <p>FROM JOZINI TAXI RANK TURN LEFT INTO P522, TURN LEFT ON N2 THEN TURN RIGHT INTO R618, TURN RIGHT INTO R66 UP TO NONGOMA TAXI RANK DROP OFF AND RETURN WITH PASSENGERS USING THE SAME ROUTE.</p>
12.24	<p>JOZINI TO HLABISA</p> <p>FROM JOZINI TAXI RANK TURN LEFT INTO P522, TURN LEFT INTO N2 THEN TURN RIGHT INTO P450 UP TO HLABISA TAXI RANK DROP OFF AND RETURN WITH PASSENGERS USING THE SAME ROUTE.</p>
12.25	<p>JOZINI TO GOLELA</p> <p>FROM JOZINI TAXI RANK TURN LEFT INTO P522, TURN RIGHT INTO N2 AND TURN RIGHT INTO NO NAME ROAD GRAVELL ROAD UP TO GOLELA AND RETURN USING THE SAME ROUTE.</p>
12.26	<p>JOZINI TO STANGER</p> <p>FROM JOZINI TAXI RANK TURN LEFT INTO P522, TURN RIGHT INTO N2 STRAIGHT THEN TURN LEFT INTO NO NAME ROAD AND TURN LEFT INTO STANGER UP TO STANGER TAXI RANK AND RETURN WITH PASSENGERS USING THE SAME ROUTE.</p>
12.27	<p>JOZINI TO MABIBI</p> <p>FROM JOZINI TAXI RANK TURN RIGHT INTO P532, TURN RIGHT INTO P449 AND TURN LEFT INTO D9, TURN RIGHT INTO 1850 UP TO MABIBI AND RETURN USING THE SAME ROUTE.</p>
12.28	<p>JOZINI TO EBUHLENI</p> <p>FROM JOZINI TAXI RANK TURN LEFT INTO P522 TURN LEFT INTO N2 THEN TURN LEFT INTO R618, TURN LEFT INTO D180, TURN RIGHT INTO D240, TURN RIGHT D1812 PICK AND DROP UP TO EBUHLENI AND RETURN USING THE SAME ROUTE.</p>
12.29	<p>JOZINI TO MASHAVANE</p> <p>FROM JOZINI TAXI RANK TURN RIGHT INTO P522 GO STRAIGHT UP TO T-JUNCTION THEN TURN LEFT INTO P443, TURN RIGHT INTO P1842 UP TO MASHAVANA PICK AND DROP AND RETURN WITH PASSENGERS USING THE SAME ROUTE.</p>



transport

Department:
Transport
Province of KwaZulu-Natal

GAZETTE

LGKZNG41-2019-FEB

REGION: ALL

12.30	<p>JOZINI TO MANGQUNGUBEZANA</p> <p>FROM JOZINI TAXI RANK TURN LEFT INTO P522, TURN LEFT INTO N2 THEN TURN LEFT INTO KING FISH, TURN RIGHT INTO P2/8 AND THEN TURN LEFT INTO D1887 UP TO MANGQUNGUBEZANA PICK AND DROP AND RETURN USING THE SAME ROUTE WITH PASSENGERS.</p>
12.31	<p>JOZINI TO BIVA KLEBE</p> <p>FROM JOZINI TAXI RANK TURN RIGHT INTO P522, TURN RIGHT INTO P449 THEN TURN LEFT INTO D9, TURN RIGHT INTO D21 AND GO STRAIGHT UP TO BIZA PICK AND DROP AND RETURN USING THE SAME ROUTE.</p>
12.32	<p>JOZINI TO MANABA</p> <p>FROM JOZINI TAXI RANK TURN RIGHT INTO P522 TURN RIGHT INTO P449 THEN TURN LEFT INTO D9, TURN RIGHT INTO D1850 TURN RIGHT INTO D1882 UP TO MANABA PICK AND DROP AND RETURN USING THE SAME ROUTE AND RETURN WITH PASSENGERS.</p>
12.33	<p>JOZINI TO MKHONJENI</p> <p>FROM JOZINI TAXI RANK TURN RIGHT INTO P522, TURN RIGHT INTO P449 THEN TURN LEFT INTO D9 STRAIGHT UP TO MKHONJANENI PICK AND DROP AND RETURN BACK WITH PASSENGERS.</p>
12.34	<p>JOZINI TO GERMISTON</p> <p>FROM JOZINI TAXI RANK TURN LEFT INTO P522 TURN RIGHT INTO N2 PASS PONGOLA, PIET RETIEF, ERMELO JOIN N17 TURN RIGHT INTO R29 PASS BETHAL TRICHARD, KINROSS, LEANDRA JOIN R51 PAUL KRUGER HOUFWEG, TURN LEFT INTO R21 VOORTREKKER PASS BENONI TURN LEFT INTO R21 UP TO GERMISTONE TAXI RANK AND RETURN USING THE SAME ROUTE WITH PASSENGERS.</p>
12.35	<p>JOZINI TO NQUTSHINI</p> <p>FROM JOZINI TAXI RANK TURN LEFT INTO P522, TURN RIGHT INTO N2 TURN LEFT INTO ZULUNYANA THEN LEFT INTO R22, TURN RIGHT INTO D675 UP TO NQUTSHINI PICK AND DROP AND RETURN USING THE SAME ROUTE.</p>
12.36	<p>JOZINI TO VRYHEID</p> <p>FROM JOZINI TAXI RANK TURN LEFT INTO P522, TURN RIGHT INTO N2, TURN LEFT INTO R69, TURN LEFT INTO R66 THEN TURN RIGHT AT TOTAL GARAGE UP TO VRYHEID TAXI RANK DROP OFF AND RETURN BACK WITH PASSENGERS USING THE SAME ROUTE.</p>
12.37	<p>JOZINI TO DURBAN</p> <p>FROM JOZINI TAXI RANK TURN LEFT INTO P522, TURN LEFT INTO N2 PASS MKHUZE, HLUHLUWE, MTUBATUBA, RICHARDS BAY TURN RIGHT TO EMPANGENI, MTHUNZINI, GINGINDLOVU, STANGER, UMHLALI, SHAKASKRAAL, TONGAAT, VERULAM, MOUNT EDGECOMBE, AVOCA TO DURBAN AND RETURN WITH PASSENGERS USING THE SAME ROUTE.</p>
12.38	<p>JOZINI TO KLERKDORP</p> <p>FROM JOZINI TAXI RANK TURN LEFT INTO P522, TURN RIGHT INTO N2 STRAIGHT TO PONGOLA, PIET RETIEF, ERMELO TURN RIGHT TO R23, TURN LEFT TO R21, TURN RIGHT TO R11, TURN LEFT TO MURRAY STREET, R29 TO BETHAL TURN LEFT TO R29 TRIOCHARD, KINROSE ALEXANDRA TURN LEFT TO R50, TURN RIGHT TO N17, TURN LEFT N3 TURN LEFT TO N12, TURN LEFT TO UNDERSON DROP OFF AND RETURN WITH PASSENGERS USING THE SAME ROUTE.</p>
12.39	<p>JOZINI TO WELKOM</p> <p>FROM JOZINI TAXI RANK TURN LEFT INTO P522 TURN RIGHT INTO N2 STRAIGHT INTO PONGOLA, PIET RETIEF TURN RIGHT TO R23, TURN LEFT R21 THEN TURN RIGHT R11, TURN LEFT TO MURRAY STREET R29 TO BETHAL, TRICHARD, KINROSS, ALENDRA, DEVON, SPRING N17 TURN LEFT TO N3 THEN TURN LEFT TO N12 CALTONVILLE, POTCHEFSTROOM TO WELKOM TAXI RANK DROP OFF AND RETURN WITH PASSENGERS USING THE SAME ROUTE.</p>
12.40	<p>JOZINI TO NDONSA</p> <p>FROM JOZINI TAXI RANK TURN RIGHT INTO P522 TURN RIGHT TO P449 PICK AND DROP AND RETURN USING THE SAME ROUTE PICK AND DROP.</p>



transport

Department:
Transport
Province of KwaZulu-Natal

GAZETTE

LGKZNG41-2019-FEB

REGION: ALL

12.41	JOZINI TO MABUYAKHULU FROM JOZINI TAXI RANK TURN RIGHT INTO P522 TURN LEFT TO P443 TO MABUYAKHULU PICK AND DROP AND RETURN ON THE SAME ROUTE.
12.42	JOZINI TO EKUKHANYENI FROM JOZINI TAXI RANK TURN RIGHT INTO P522, TURN LEFT INTO P443 STRAIGHT UP TO BHAMBANANA TURN RIGHT TO D1842 PICK AND DROP AND RETURN ON THE SAME ROUTE.
12.43	JOZINI TO EMANYISENI FROM JOZINI TAXI RANK TURN RIGHT INTO P522 TURN LEFT INTO P443 TO D1841 MANYISENI CLINIC AND RETURN WITH THE SAME ROUTE PICK AND DROP.
12.44	JOZINI TO BHAMBANANI FROM JOZINI TAXI RANK TURN RIGHT INTO P522 STRAIGHT TURN LEFT INTO P443 BHAMBANANI THEN RIGHT INTO D2375 UP TO BHAMBANANI PICK AND DROP AND RETURN WITH PASSENGERS USING THE SAME ROUTE.
12.45	JOZINI TO JOZINI MALL FROM JOZINI TAXI RANK TURN RIGHT INTO P522 THEN TURN RIGHT ON THE T-JUNCTION STRAIGHT UP TO JOZINI MALL TAXI RANK PICK AND DROP AND RETURN USING THE SAME ROUTE.
12.46	JOZINI TO MBOZA FROM JOZINI TAXI RANK TURN RIGHT INTO P522 TURN RIGHT INTO JOZINI MALL ROAD PASS MALL, TURN LEFT INTO P1834 STRAIGHT PASS MJINDI FARM GO STRAIGHT UP TO MBOZA PICK AND DROP AND RETURN USING THE SAME ROUTE.
12.47	JOZINI TO MSİYANE FROM JOZINI TAXI RANK TURN RIGHT INTO P522 STRAIGHT THEN TURN LEFT INTO D850 UP TO MSİYANE PICK AND DROP AND RETURN WITH PASSENGERS USING THE SAME ROUTE.



transport

Department:
Transport
Province of KwaZulu-Natal

GAZETTE

LGKZNG41-2019-FEB
REGION: ALL

1) Application Number: APP0106759	2) Gazette Number: LGKZNG41-2019-FEB
3) Applicant: NR MASILO ID NO. 8311080645081 Association: SONKE LONG DISTANCE TAXI ASSOCIATION	4) Applicant Address: 22 CANE CRESCENT COROVOCA 4051
5) Existing Licence Holder: NT MASILO ID NO. 4909025340082	6) Existing Licence Holder Address: 22 CANE CRESCENT COROVOCA, AVOCA HILLS DURBAN, KWA ZULU NATAL KWA-ZULU NATAL 4008
7) Type of application: DECEASED TRANSFER AND NEW OPERATING LICENCE	8) Operating Licence Number: LKNKZN0130444
9) Vehicle Type: MINIBUS TAXI	10) 1 X 9-16 (SEATED) + 0 (STANDING)
11) Region: DURBAN CENTRAL	
12.1	DURBAN TO LUSIKISIKI. FROM LONG DISTANCE TAXI RANK (NATAL TECHNIKON CORNER SMITH STREET) IN THE CITY OF DURBAN (KZN) INTO MOORE ROAD JOINING M4, WHICH BECOMES N2, THEN PROCEED WITH R61 UP TO LUSIKISIKI TAXI RANK. RETURN SAME AS PER FORWARD ROUTE. RESTRICTIONS: NO PASSENGERS BE PICKED UP ALONG THE ROUTE ON FORWARD ROUTE. ON RETURN ROUTE NO PASSENGERS BE PICKED UP AFTER CROSSING THE BORDER OF EASTERN CAPE, PASSENGERS MAY BE ONLY DROPPED OFF.
12.2	DURBAN TO PORT ST. JOHNS. FORWARD DURBAN LONG DISTANCE TAXI RANK (NATAL TECKNIKON CORNER SMITH STREET) IN THE CITY OF DURBAN (KZN) INTO MOORE ROAD, JOINING M4 WHICH BECOMES N2, THEN PROCEED WITH R61, TURN LEFT AT MAGUSHENI, PASS FLAGSTAFF, LUSIKISIKI UP TO PORT ST. JOHNS TAXI RANK. RETURN ROUTE SAME AS PER FORWARD ROUTE.
12.3	DURBAN TO FLAGSTAFF FROM LONG DISTANCE TAXI RANK (NATAL TECHNIKON CORNER SMITH STREET), IN THE CITY OF DURBAN (KZN), INTO MOORE ROAD, JOINING M4, BECOMING N2, PROCEEDING WITH R61, TURN LEFT AT MAGUSHENI UP TO FLAGSTAFF, AND RETURN USING THE SAME ROUTE
12.4	FROM LONG DISTANCE TAXI RANK (NATAL TECHNIKON CORNER SMITH STREET), IN THE CITY OF DURBAN (KZN), INTO MOORE ROAD, JOIN M4 WHICH BECOMES N2, PROCEEDING WITH R61 TO LIBODE. RETURN ROUTE SAME AS PER FORWARD ROUTE.
12.5	DURBAN TO TABANKULU. FROM LONG DISTANCE TAXI RANK (NATAL TECHNIKON CORNER SMITH STREET), IN THE CITY OF DURBAN (KZN) INTO MOORE ROAD, JOINING M4, BECOMING N2, PROCEEDING WITH R61, TURN RIGHT AT MAGUSHENI, PASS MT. AYLIFF, TURN LEFT AT PHUTHI PROCEED TO TABANKULU. RETURN ROUTE SAME AS FORWARD ROUTE. RESTRICTIONS:ON FORWARD ROUTE NO PASSENGERS BE CONVEYED ALONG THE ROUTE. RETURN ROUTE DROP OFF PASSENGERS AFTER PASSING THE EASTERN CAPE BORDER, BUT NO PICK UP OF PASSENGERS UNLESS THERE IS AN AGREEMENT WITH THE ASSOCIATION OPERATING IN THE AREA (NLTTA SECTION 88)..
12.6	6. DURBAN TO KING WILLIAMSTOWN. FROM LONG DISTANCE TAXI RANK (NATAL TECHNIKON CORNER SMITH STREET) IN THE CITY OF DURBAN (KZN) INTO MOORE ROAD, JOINING M4, BECOMING N2, PROCEED WITH R61, TURN RIGHT AT MAGUSHENI, PASS MT AYLIFF. UMTATA, BUTTERWORTH, KEI RIVER, TURN RIGHT PASS KOMGA, ENTER KING WILLIAMS TOWN APPROVED TAXI RANK. RETURN ROUTE SAME AS PER FORWARD ROUTE.
12.7	FROM LONG DISTANCE TAXI RANK (NATAL TECKNIKON, CORNER SMITH STREET), IN THE CITY OF DURBAN (KZN) INTO MOORE ROAD, JOINING M4, BECOMING N2, PROCEEDING WITH R61, TURN RIGHT AT MAGUSHENI, PASS MT. FRERE, UMTATA, PASS ENGCOBO UP TO QUEENSTOWN.RETURN ROUTESAME AS PER FORWARD ROUTE.

**transport**

Department:
Transport
Province of KwaZulu-Natal

GAZETTE**LGKZNG41-2019-FEB****REGION: ALL**

- | | |
|-------------|--------------------------------------------------------------------------------------------------------------------------------------------------------------------------------------------------------------------------------------------------------------------------------------------------|
| 12.8 | FROM LONG DISTANCE TAXI RANK (NATAL TECHNIKON CORNER SMITH STREET) IN THE CITY OF DURBAN (KZN), INTO MOORE ROAD, JOINING M4 BECOMING N2 PROCEEDING WITH R61, TURN RIGHT AT MAGUSHENI, PASS MT FRERE, UMTATA, PASS ENCOBO, TURN RIGHT UP TO STERSPRUIT TAXI RANK AND RETURN USING THE SAME ROUTE. |
|-------------|--------------------------------------------------------------------------------------------------------------------------------------------------------------------------------------------------------------------------------------------------------------------------------------------------|



transport

Department:
Transport
Province of KwaZulu-Natal

GAZETTE

LGKZNG41-2019-FEB
REGION: ALL

1) Application Number: APP0107042	2) Gazette Number: LGKZNG41-2019-FEB
3) Applicant: M NTANZI ID NO. 4704205199089 Association: NTUZUMA TAXI ASSOCIATION	4) Applicant Address: 86 ARKWEST PLACE NEWLANDS WEST DURBAN KWA-ZULU NATAL 4037
5) Existing Licence Holder: NOT APPLICABLE ID NO. NOT APPLICABLE	6) Existing Licence Holder Address: NOT APPLICABLE
7) Type of application: NEW OPERATING LICENCE	8) Operating Licence Number: NOTAVAILABLE
9) Vehicle Type: MINIBUS	10) 1 X 15 (SEATED) + 0 (STANDING)
11) Region: GREATER NORTH	
12.1	FROM APPROVED TAXI RANK IN NTUZUMA TO POINTS WITHIN THE PROVINCE OF KZN ONLY. NO PICKING UP OR SETTING DOWN OF PASSENGERS EN ROUTE.
12.2	DURBAN METRO TO NTUZUMA FROM SOLDIER'S WAY TAXI RANK RIGHT INTO FIELD STREET INTO ALBERT STREET INTO UMGENI ROAD INTO NORTH COAST ROAD INTO KWAMASHU HIGHWAY (M25) LEFT INTO NTUZUMA ACCESS ROAD ALONG NTUZUMA ACCESS ROAD RIGHT INTO ITHENDELE DRIVE AND PROCEED TO NTUZUMA ALONG ANY OF THE INNER CIRLE ROUTES WITHIN NTUZUMA. FROM CENTENARY ROAD TAXI RANK RIGHT INTO MARKET ROAD LEFT INTO ALICE STREET LEFT INTO ALBERT STREET INTO UMGENI ROAD INTO NORTH COAST ROAD INTO KWAMASHU HIGHWAY (M25) AND PROCEED TO THE END POINT ALONG ROUTES IN 5.1 ABOVE. FROM SOLDIER'S WAY TAXI RANK RIGHT INTO FIELD STREET LEFT INTO LEOPOLD STREET INTO CANONGATE ROAD OR FROM CENTENARY ROAD TAXI RANK RIGHT INTO MARKET ROAD RIGHT INTO LEOPOLD STREET INTO CANONGATE ROAD INTO THE WESTERN FREEWAY (N3) INTO THE N2 LEFT INTO KWAMASHU HIGHWAY (M25) AND PROCEED TO THE END POINT ALONG ROUTES IN 5.1 ABOVE.
12.3	NTUZUMA TO DURBAN FROM ITHENDELE DRIVE TAXI RANK NEAR KWANOZAZA SHOPPING CENTRE ALONG ANY OF ROUTES (S) 1 TO 4 ABOVE INTO NTUZUMA ACESS ROAD RIGHT INTO KWAMASHU HIGHWAY (M25) INTO NORTH COAST ROAD INTO UMGENI ROAD (PROCEED TO SOLDIER'S WAY AND TO SOLDIER'S WAY TAXI RANK OR RIGHT INTO LEOPOLD STREET RIGHT INTO WARWICK AVENUE INTO CENTENARY ROAD AND PROCEED TO CENTENARY ROAD TAXI RANK. FROM ITHENDELE DRIVE TAXI RANK NEAR KWANOZAZA SHOPPING CENTRE ALONG ANY OF THE INNER CIRCLE ROUTES WITHIN NTUZUMA AS PER ROUTES 1 TO 4 ABOVE INTO KWAMASHU HIGHWAY (M25) RIGHT INTO THE N2 LEFT INTO INANDA ROAD (M21) INTO SEA COW LAKE ROAD RIGHT INTO NORTH COAST ROAD AND PROCEED TO THE END POINTS AS IN 1.1 ABOVE. FROM THE STATING POINT IN 1.1 ABOVE INTO KWAMASHU HIGHWAY (M25) RIGHT INTO THE N2 LEFT INTO INANDA ROAD (M21) OFF RAMP LEFT INTO UMGENI ROAD (M19) ALONG UMGENI ROAD AND PROCEED TO THE END POINTS AS IN 1.1 FROM THE STARTING POINT IN 1.1 ABOVE INTO KWAMASHU HIGHWAY RIGHT INTO THE N2 ALONG THE N2 LEFT INTO THE N3 ALONG THE N3 INTO OLD DUTCH ROAD (LEFT INTO CENTENARY ROAD AND PROCEED TO CENTENARY ROAD TAXI RANK OR INTO ALICE STREET RIGHT INTO SOLDIER'S WAY AND PROCEED TO SOLDIER'S WAY TAXI RANK. FROM THE STARTING POINT IN 1.1 ABOVE INTO KWAMASHU HIGHWAY (M25) INTO NORTH COAST ROAD INTO UMGENI ROAD LEFT INTO ARGYLE ROAD RIGHT INTO BRICKHILL ROAD INTO POINT ROAD RIGHT INTO BAY TERRACE RIGHT INTO STANGER STREET LEFT INTO ORDNANCE ROAD LEFT INTO SOLDIER'S WAY RIGHT INTO QUEEN STREET RIGHT INTO FIELD STREET AND PROCEED TO SOLDIER'S WAY TAXI RANK OR INTO LEOPOLD STREET RIGHT INTO WARWICK AVENUE INTO CENTENARY ROAD AND PROCEED TO CENTENARY ROAD TAXI RANK.



transport

Department:
Transport
Province of KwaZulu-Natal

GAZETTE

LGKZNG41-2019-FEB

REGION: ALL

12.4	<p>NTUZUMA TO PINETOWN</p> <p>FROM THE STARTING POINT ON ITHENDELE DRIVE NEAR KWANOZAZA SHOPPING CENTRE ALONG ANY OF THE INNER CIRCLE ROUTES 1 TO 4 WITHIN NTUZUMA TOWNSHIP ALONG ITHENDELE DRIVE LEFT INTO NTUZUMA ACCEDD ROAD RIGHT INTO KWAMASHU HIGHWAY (M25) TURN RIGHT INTO THE N2 ALONG THE N2 LEFT INTO INANDA ROAD (M21) OFF RAMP RIGHT INTO UMGENI ROAD (M19) INTO ST JOHNS AVENUE RIGHT INTO OLD MAIN ROAD LEFT INTO MOODIE STREET RIGHT INTO HILL STREET AND PROCEED TO THE END POINT ON HILL STREET.</p> <p>AND</p> <p>FROM THE STARTING POINT ABOVE ALONG THE ROUTES INDICATED ABOVE RIGHT INTO THE N2 ALONG THE N2 INTO THE N3 INTO THE M13 RIGHT INTO OLD MAIN ROAD RIGHT INTO MOODIE STREET RIGHT INTO HILL STREET AND PROCEED TO THE END POINT ON HILL STREET.</p> <p>AND</p> <p>FROM THE STARTING POINT ABOVE ALONG THE ROUTES INDICATED ABOVE RIGHT INTO UMGENI ROAD (M19) ALONG THE M19 RIGHT INTO OTTO VOLEK ROAD LEFT INTO SHEPSTONE ROAD LEFT INTO REGENT STREET RIGHT INTO CHELSEA AVENUE LEFT INTO CHELSEA AVENUE LEFT INTO ESCOM ROAD RIGHT INTO OLD MAIN ROAD RIGHT INTO TRAFFORD ROAD LEFT INTO HILLCLIMB ROAD LEFT INTO KYALAMI ROAD INTO CIRCUIT ROAD LEFT INTO MALCOLM ROAD LEFT INTO ALBERT ROAD LEFT INTO ALEXANDER ROAD LEFT INTO OLD MAIN ROAD RIGHT INTO MOODIE STREET RIGHT INTO HILL STREET AND PROCEED TO THE TAXI RANK ON HILL STREET.</p>
12.5	<p>NTUZUMA TO PHOENIX (UMHLANGA)</p> <p>FROM THE STARTING POINT (ITHENDELE DRIVE TAXI RANK) NEAR KWANOZAZA SHOPPING CENTRE ALONG ANY OF THE INNER CIRCLE ROUTES 1 TO 4 WITHIN NTUZUMA TOWNSHIP ALONG ITHENDELE DRIVE LEFT INTO NTUZUMA ACCESS ROAD INTO INDUSTRIAL PARK ROAD LEFT INTO PHOENIX HIGHWAY RIGHT INTO INTO M41 LEFT INTO UMHLANGA ROCKS DRIVE INTO LIGHTHOUSE ROAD LEFT INTO TANAGER WAY RIGHT INTO LAGOON DRIVE RIGHT INTO LIGHT HOUSE ROAD LEFT INTO AN ON RAMP TO THE M4 RIGHT INTO ARGYLE ROAD LEFT INTO UMGENI ROAD LEFT INTO UMGENI ROAD AND PROCEED TO THE RANK (S) AS PER ANY OF THE ROUTES (1.1 TO 1.5) ALTERNATIVE ROUTE ALONG THE M25 LEFT INTO THE N2 RIGHT INTO THE M41 AND PROCEED AS PER THE ABOVE ROUTE.</p>
12.6	<p>NTUZUMA TO VERULAM</p> <p>FROM THE STARTING POINT (ITHENDELE DRIVE TAXI RANK) NEAR KWANOZAZA SHOPPING CENTRE ALONG ANY OF THE INNER CIRCLE ROUTES WITHIN NTUZUMA TOWNSHIP ALONG ITHENDELE DRIVE LEFT INTO NTUZUMA ACCESS ROAD RIGHT INTO KWAMASHU HIGHWAY (M25) ALONG THE M25 LEFT INTO R102 PASS WHITE HOUSE SHOPPING CENTRE ALONG R102 RIGHT INTO WICK STREET LEFT INTO IRELAND STREET AND PROCEED TO AN APPROVED TAXI RANK ON IRELAND STREET.</p> <p>ALTERNATIVE ROUTE</p> <p>ALONG THE SAME ROUTE ABOVE INTO NTUZUMA ACCESS ROAD INTO INDUSTRIAL PARK ROAD LEFT INTO PHOENIX HIGHWAY LEFT INTO R102 AND PROCEED TO VERULAM AS PER THE ABOVE ROUTE.</p> <p>RESTRICTION: NO PICKING UP OF PASSENGERS ON PHOENIX HIGHWAY.</p>
12.7	<p>NTUZUMA TO BRIDGE CITY</p> <p>FROM NTUZUMA TAXI RANK THEN ITHENDELE DRIVE TAXI RANK NEAR ENGINE GARAGE ALONG NTUZUMA INNER CIRCLE AND NTUZUMA ACCESS ROAD PICK AND DROP AND RETURN NTUZUMA ACCESS TO BRIDGE CITY BOULEYARD TURN RIGHT TO IQOLA ROAD STRAIGHT UP TO BRIDGE CITY RANK</p> <p>ALTERNATIVE ROUTE TURN RIGHT ISIMBA AVENUE, TURN LEFT UFUDU, TURN RIGHT TO NOGWAJA STREET TURN LEFT IBULULU AVENUE TURN RIGHT IMVUMI CRESCENT TURN RIGHT AT THE ROBOT TO BHEJANE STREET, TURN RIGHT INGWE LANE, TURN RIGHT INGWE LANE, TURN RIGHT IMBABALA LANE TURN RIGHT UNOGWAJA STREET DOWN TO BRIDGE CITY PARKING TURN RIGHT INKUNZANA ROAD TURN RIGHT INDLANZI LANE PICK AND RETURN ALONG THE SAME ROUTE.</p>



transport

Department:
Transport
Province of KwaZulu-Natal

GAZETTE

LGKZNG41-2019-FEB

REGION: ALL

12.8 KWAMASHU TO NTUZUMA

FROM KWAMASHU MAIN TAXI RANK ON MALANDELA ROAD, INTO BHEJANE ROAD, LEFT INTO NYALA ROAD, INTO ITHENDELE DRIVE AND PROCEED TO THE INNER CIRCLE ROUTES WITHIN NTUZUMA AND TO THE RANK ON ITHENDELE DRIVE NEAR BHEKUZULU DRIVE.

6.1.1 ALTERNATIVE ROUTE

FROM KWAMASHU MAIN TAXI RANK ON MALANDELA ROAD, INTO BHEJANE ROAD, LEFT INTO NYALA ROAD, INTO UNDIYAZANA GROVE, INTO INGCEBO DRIVE, RIGHT INTO IBHUCU DRIVE, RIGHT INTO UMBHALANE, RIGHT INTO IHOBHE AVENUE, LEFT INTO ITHENDELE DRIVE AND PROCEED TO THE INNER CIRCLE ROUTES WITHIN NTUZUMA TAKE-OUT AND TO THE END POINT ON ITHENDELE DRIVE NEAR BHEKUZULU DROVE.

6.2. BESTER'S TAXI RANK TO NTUZUMA

FROM BESTER'S TAXI RANK, LEFT INTO NTUZUMA ACCESS ROAD, RIGHT INTO ITHENDELE DRIVE AND PROCEED TO ANY OF THE INNER CIRCLE ROUTE(S) 1 TO 4 ABOVE, AND TO THE END POINT ON ITHENDELE DRIVE AND BHEKUZULU DRIVE TAXI RANK.

6.3. KWAMASHU CROSSROADS TO NTUZUMA

FROM KWAMASHU CROSSROADS TAXI RANK, LEFT INTO MALANDELA ROAD, LEFT INTO KWAMASHU HIGHWAY (M25), LEFT INTO NTUZUMA ACCESS ROAD, RIGHT INTO ITHENDELE DRIVE AND PROCEED TO ANY OF THE INNER CIRCLE ROUTE(S) 1 TO 4 ABOVE, UNTIL THE END POINT ON ITHENDELE NEAR BHEKUZULU DRIVE TAXI RANK.



transport

Department:
Transport
Province of KwaZulu-Natal

GAZETTE

LGKZNG41-2019-FEB

REGION: ALL

12.9 NTUZUMA TO DURBAN

FROM NTUZUMA TAXI RANK TO LHOBHE ROAD LEFT TO MBALANE ROAD (PICK UP PASSENGERS), LEFT TO LBHUCE DRIVE PICK AND DROP, RIGHT TO INGCEBO DRIVE PICK AND DROP, RIGHT TO MTHELEKISI (PICK AND DROP), RIGHT TO MADAMFANA (PICK AND DROP), RIGHT TO LBHUCE DRIVE (PICK AND DROP), LEFT TO INGCEBO DRIVE (PICK AND DROP), RIGHT TO NDIYAZANA (PICK AND DROP), LEFT TO INGCEBO DRIVE (PICK UP PASSENGERS), RIGHT TO INTSISHO PASS NTUZUMA POLICE STATION LEFT TO UNNAMED ROAD RIGHT TO LBHUCE (PICK UP PASSENGERS) RIGHT TO XAMU (PICK UP), LEFT TO LHOBHE PICK AND DROP PASSENGERS), LEFT TO ITHENDELE DRIVE (PICK AND DROP) AND TURN BACK TO ENGEN GARAGE WITH ITHENDELE DRIVE (PICK UP PASSENGERS) LEFT TO IVONDWE (PICK AND DROP), RIGHT TO BUHLE BODWA WALK (PICK AND DROP), RETURN WITH BUHLE BODWA WALK (PICK AND DROP) LEFT TO IVONDWE (PICK AND DROP) LEFT TO ITHENDELE DRIVE (PICK AND DROP) LEFT TO BHEKUZULU DRIVE (PICK AND DROP), RETURN AND WHEN REACHING SANDLWANA DRIVE, LEFT TO ITHENDELE DRIVE (PICK AND DROP) PASS NTUZUMA TAXI RANK, LEFT TO KING DINUZULU DRIVE (PICK AND DROP), AND TURN BACK TO SINAMUVA DRIVE (PICK AND DROP), RETURN TO KING DINUZULU DRIVE (PICK AND DROP), LEFT TO XOLANI NGCOBO WALK (PICK AND DROP) RIGHT TO SIQUBUQUBU ROAD (PICK AND DROP), RIGHT TO UNNAMED ROAD (PICK AND DROP), RIGHT TO NKATHAZO ROAD (NEW ROAD- PICK AND DROP) TURN RIGHT THEN IMMEDIATE LEFT TO ITHENDELE DRIVE (PICK UP AND DROP), THEN LEFT TO NTUZUMA ACCESS (NHLUNWANE) PICK AND DROP.

ALTERNATIVE ONE

FROM NTUZUMA ACCESS (NHLUNGWANE) TURN RIGHT TO M25, RIGHT TO N2, LEFT TO INANDA ROAD (M21), INTO SEA COW LAKE, RIGHT TO NORTH COAST ROAD AND PROCEED TO CENTENARY ROAD TAXI RANK AND RETURN TO NTUZUMA ON THE SAME ROUTE.

ALTERNATIVE TWO:

FROM NTUZUMA ACCESS, TURN RIGHT TO M25, INTO N2, LEFT TO INANDA ROAD (M21) OFF RAMP AND LEFT TO UMNGENI ROAD (M19), AND PROCEED TO CENTENARY ROAD TAXI RANK AND RETURN TO NTUZUMA ON THE SAME ROUTE.

ALTERNATIVE THREE:

FROM NTUZUMA ACCESS TURN RIGHT TO M25, RIGHT TO N2, LEFT TO N3 INTO OLD DUTCH ROAD, INTO ALICE STREET, RIGHT TO SOLDIERS WAY AND PROCEED TO SOLDIERS WAY TAXI RANK AND RETURN TO NTUZUMA ON THE SAME ROUTE.

ALTERNATIVE FOUR:

FROM NTUZUMA ACCESS (NHLUNGWANE), RIGHT TO M25, RIGHT TO N2, RIGHT TO NORTH COAST ROAD, TO UMNGENI LEFT TO ARGYLE ROAD, RIGHT TO BRICKFIELD, INTO POINT ROAD, RIGHT TO BAY TERRACE, RIGHT TO STANGER STREET, LEFT TO ORDINANCE ROAD, LEFT TO SOLDIERS WAY, RIGHT TO QUEEN STREET, RIGHT TO FIELD STREET AND PROCEED TO



transport

Department:
Transport
Province of KwaZulu-Natal

GAZETTE

LGKZNG41-2019-FEB

REGION: ALL

<p>12.10</p>	<p>NTUZUMA TO CROSSROAD</p> <p>FROM NTUZUMA TAXI RANK TO LHOBHE ROAD LEFT TO MBALANE ROAD (PICK UP PASSENGERS), LEFT TO IBHUCE DRIVE PICK AND DROP, RIGHT TO INGCEBO DRIVE PICK AND DROP, RIGHT TO MTHELEKISI (PICK AND DROP), RIGHT TO MADAMFANA (PICK AND DROP), RIGHT TO IBHUCE DRIVE (PICK AND DROP), LEFT TO INGCEBO DRIVE (PICK AND DROP), RIGHT TO NDIYAZANA (PICK AND DROP), LEFT TO INGCEBO DRIVE (PICK UP PASSENGERS), RIGHT TO INTSISHO PASS NTUZUMA POLICE STATION LEFT TO UNNAMED ROAD RIGHT TO IBHUCE (PICK UP PASSENGERS) RIGHT TO XAMU (PICK UP), LEFT TO LHOBHE PICK AND DROP PASSENGERS), LEFT TO ITHENDELE DRIVE(PICK AND DROP) AND TURN BACK TO ENGEN GARAGE WITH ITHENDELE DRIVE (PICK UP PASSENGERS) LEFT TO IVONDWE (PICK AND DROP), RIGHT TO BUHLE BODWA WALK (PICK AND DROP), RETURN WITH BUHLE BODWA WALK (PICK AND DROP) LEFT TO IVONDWE (PICK AND DROP) LEFT TO ITHENDELE DRIVE (PICK AND DROP) LEFT TO BHEKUZULU DRIVE (PICK AND DROP), RETURN AND WHEN REACHING SANDLWANA DRIVE, LEFT TO ITHENDELE DRIVE (PICK AND DROP) PASS NTUZUMA TAXI RANK, LEFT TO KING DINUZULU DRIVE (PICK AND DROP), AND TURN TO SINAMUVA DRIVE (PICK AND DROP), RETURN TO KING DINUZULU DRIVE (PICK AND DROP), LEFT TO XOLANI NGCOBO WALK (PICK AND DROP) RIGHT TO SIQUBUQUBU ROAD (PICK AND DROP), RIGHT TO UNNAMED ROAD (PICK AND DROP), RIGHT TO NKATHAZO ROAD (NEW ROAD- PICK AND DROP), TURN RIGHT THEN IMMEDIATE LEFT TO ITHENDELE DRIVE (PICK UP AND DROP), THEN LEFT TO NTUZUMA (NHLUNGWANE) PICK AND DROP, RIGHT TO M25 OFF RAMP ON CURNICK NDLOVU WAY, DROP OFF PASSENGERS RIGHT TO MALANDELA ROAD INTO CROSSROAD TAXI RANK AND RETURN ON THE SAME ROUTE.</p>
<p>12.11</p>	<p>NTUZUMA TO INDUSTRIAL PARK</p> <p>FROM NTUZUMA TAXI RANK TO IHOBHE ROAD LEFT TO MBALANE ROAD (PICK UP PASSENGERS), LEFT TO IBHUCE DRIVE PICK AND DROP, RIGHT TO INGCEBO DRIVE PICK AND DROP, RIGHT TO MTHELEKISI (PICK AND DROP), RIGHT TO MADAMFANA (PICK AND DROP), RIGHT TO IBHUCE DRIVE (PICK AND DROP), LEFT TO INGCEBO DRIVE (PICK AND DROP), RIGHT TO NDIYAZANA (PICK AND DROP), LEFT TO INGCEBO DRIVE (PICK UP PASSENGERS), RIGHT TO INTSISHO PASS NTUZUMA POLICE STATION LEFT TO UNNAMED ROAD RIGHT TO IBHUCE (PICK UP PASSENGERS) RIGHT TO XAMU (PICK UP), LEFT TO IHOBHE PICK AND DROP PASSENGERS), LEFT TO ITHENDELE DRIVE (PICK AND DROP) AND TURN BACK TO ENGEN GARAGE WITH ITHENDELE DRIVE (PICK UP PASSENGERS) LEFT TO IVONDWE (PICK AND DROP), RIGHT TO BUHLE BODWA WALK (PICK AND DROP), RETURN WITH BUHLE BODWA WALK (PICK AND DROP) LEFT TO IVONDWE (PICK AND DROP) LEFT TO ITHENDELE DRIVE (PICK AND DROP) LEFT TO BHEKUZULU DRIVE (PICK AND DROP), RETURN AND WHEN REACHING SANDLWANA DRIVE, LEFT TO ITHENDELE DRIVE (PICK AND DROP) PASS NTUZUMA TAXI RANK, LEFT TO KING DINUZULU DRIVE (PICK AND DROP), AND TURN TO SINAMUVA DRIVE (PICK AND DROP), RETURN TO KING DINUZULU DRIVE (PICK AND DROP), LEFT TO XOLANI NGCOBO WALK (PICK AND DROP) RIGHT TO SIQUBUQUBU ROAD (PICK AND DROP), RIGHT TO UNNAMED ROAD (PICK AND DROP), RIGHT TO NKATHAZO ROAD (NEW ROAD- PICK AND DROP), TURN RIGHT THEN IMMEDIATE LEFT TO ITHENDELE DRIVE (PICK UP AND DROP), THEN LEFT TO NTUZUMA ACCESS (NHLUNGWANE) PICK AND DROP, RIGHT TO M25 ,TO HUNSLET ROAD AND RIGHT TO ABERDINE ROAD , PICK AND DROP AND RETURN TO NTUZUMA ON THE SAME ROUTE.</p>



transport

Department:
Transport
Province of KwaZulu-Natal

GAZETTE

LGKZNG41-2019-FEB

REGION: ALL

12.12	<p>NTUZUMA TO KWAMASHU</p> <p>FROM NTUZUMA TAXI RANK TO IHOBHE ROAD LEFT TO MBALANE ROAD (PICK UP PASSENGERS), LEFT TO IBHUCE DRIVE PICK AND DROP, RIGHT TO INGCEBO DRIVE PICK AND DROP, RIGHT TO MTHELEKISI (PICK AND DROP), RIGHT TO MADAMFANA (PICK AND DROP), RIGHT TO IBHUCE DRIVE (PICK AND DROP), LEFT TO INGCEBO DRIVE (PICK AND DROP), RIGHT TO NDIYAZANA (PICK AND DROP), LEFT TO INGCEBO DRIVE (PICK UP PASSENGERS), RIGHT TO INTSISHO PASS NTUZUMA POLICE STATION LEFT TO UNNAMED ROAD RIGHT TO IBHUCE (PICK UP PASSENGERS) RIGHT TO XAMU (PICK UP), LEFT TO IHOBHE PICK AND DROP PASSENGERS, LEFT TO ITHENDELE DRIVE (PICK AND DROP) AND TURN BACK TO ENGEN GARAGE WITH ITHENDELE DRIVE (PICK UP PASSENGERS) LEFT TO IVONDWE (PICK AND DROP), RIGHT TO BUHLE BODWA WALK (PICK AND DROP), RETURN WITH BUHLE BODWA WALK (PICK AND DROP) LEFT TO IVONDWE (PICK AND DROP) LEFT TO ITHENDELE DRIVE (PICK AND DROP) LEFT TO BHEKUZULU DRIVE (PICK AND DROP), RETURN AND WHEN REACHING SANDLWANA DRIVE, LEFT TO ITHENDELE DRIVE (PICK AND DROP) PASS NTUZUMA TAXI RANK, LEFT TO KING DINUZULU DRIVE (PICK AND DROP), AND TURN BACK TO SINAMUVA DRIVE (PICK AND DROP), RETURN TO KING DINUZULU DRIVE (PICK AND DROP), LEFT TO XOLANI NGCOBO WALK (PICK AND DROP) RIGHT TO SIQUBUQUBU ROAD (PICK AND DROP), RIGHT TO UNNAMED ROAD (PICK AND DROP), RIGHT TO NKATHAZO ROAD (NEW ROAD-PICK AND DROP), TURN RIGHT THEN IMMEDIATE LEFT TO ITHENDELE DRIVE (PICK UP AND DROP), THEN LEFT TO NTUZUMA ACCESS (NHLUNGWANE) PICK AND DROP, INTO ITHENDELE DRIVE, JOIN LINDA ROAD (NO PICKING UP AND DROPPING OF PASSENGERS) RIGHT TO BHEJANE ROAD (NO PICKING AND DROPPING) LEFT TO LINDA NZAMA ROAD, INTO KWAMASHU TAXI RANK AND RETURN TO NTUZUMA ON THE SAME ROUTE.</p>
12.13	<p>NTUZUMA TO UMHLANGA ROCKS</p> <p>FROM NTUZUMA TAXI RANK TO IHOBHE ROAD LEFT TO MBALANE ROAD (PICK UP PASSENGERS), LEFT TO IBHUCE DRIVE PICK AND DROP, RIGHT TO INGCEBO DRIVE PICK AND DROP, RIGHT TO MTHELEKISI (PICK AND DROP), RIGHT TO MADAMFANA (PICK AND DROP), RIGHT TO IBHUCE DRIVE (PICK AND DROP), LEFT TO INGCEBO DRIVE (PICK AND DROP), RIGHT TO NDIYAZANA (PICK AND DROP), LEFT TO INGCEBO DRIVE (PICK UP PASSENGERS), RIGHT TO INTSISHO PASS NTUZUMA POLICE STATION LEFT TO UNNAMED ROAD RIGHT TO IBHUCE (PICK UP PASSENGERS) RIGHT TO XAMU (PICK UP), LEFT TO IHOBHE PICK AND DROP PASSENGERS, LEFT TO ITHENDELE DRIVE (PICK AND DROP) AND TURN TO ENGEN GARAGE WITH ITHENDELE DRIVE (PICK UP PASSENGERS) LEFT TO IVONDWE (PICK AND DROP), RIGHT TO BUHLE BODWA WALK (PICK AND DROP), RETURN WITH BUHLE BODWA WALK (PICK AND DROP) LEFT TO IVONDWE (PICK AND DROP), LEFT TO ITHENDELE DRIVE (PICK AND DROP) LEFT TO BHEKUZULU DRIVE (PICK AND DROP), RETURN AND WHEN REACHING SANDLWANA DRIVE, LEFT TO ITHENDELE DRIVE (PICK AND DROP) PASS NTUZUMA TAXI RANK, LEFT TO KING DINUZULU DRIVE (PICK AND DROP), AND TURN BACK TO SINAMUVA DRIVE (PICK AND DROP), RETURN TO KING DINUZULU DRIVE (PICK AND DROP), LEFT TO XOLANI NGCOBO WALK (PICK AND DROP) RIGHT TO SIQUBUQUBU ROAD (PICK AND DROP), RIGHT TO UNNAMED ROAD (PICK AND DROP), RIGHT TO NKATHAZO ROAD (NEW ROAD- PICK AND DROP), TURN RIGHT THEN IMMEDIATE LEFT TO ITHENDELE DRIVE (PICK UP AND DROP), THEN LEFT TO NTUZUMA ACCESS (NHLUNGWANE) PICK AND DROP, RIGHT TO M25, LEFT TO N2, LEFT TO M41, RIGHT WITH M41 AND OFF RAMP TO M12, LEFT WITH M12, INTO TRAFFIC CIRCLE, RIGHT TO UMHLANGA ROCKS DRIVE LEFT TO TANGER WAY INTO UMHLANGA TAXI RANK AND RETURN TO NTUZUMA ON THE SAME ROUTE.</p> <p>RETURN 2</p> <p>FROM UMHLANGA TAXI RANK RIGHT TO CHATWEL, RIGHT TO UMHLANGA ROCKS DRIVE, BECOMES LIGHTHOUSE STREET, LEFT TO M12, RIGHT TO M41, INTO N2, OFF RAMP, RIGHT TO M25.</p>



transport

Department:
Transport
Province of KwaZulu-Natal

GAZETTE

LGKZNG41-2019-FEB

REGION: ALL

<p>12.14</p>	<p>NTUZUMA TO VERULAM.</p> <p>FROM NTUZUMA TAXI RANK TO IHOBHE ROAD LEFT TO MBALANE ROAD (PICK UP PASSENGERS), LEFT TO IBHUCE DRIVE PICK AND DROP, RIGHT TO INGCEBO DRIVE PICK AND DROP, RIGHT TO MTHELEKISI (PICK AND DROP), RIGHT TO MADAMFANA (PICK AND DROP), RIGHT TO IBHUCE DRIVE (PICK AND DROP), LEFT TO INGCEBO DRIVE (PICK AND DROP), RIGHT TO NDIYAZANA (PICK AND DROP), LEFT TO INGCEBO DRIVE (PICK UP PASSENGERS), RIGHT TO INTSISHO PASS NTUZUMA POLICE STATION LEFT TO UNNAMED ROAD RIGHT TO IBHUCE (PICK UP PASSENGERS) RIGHT TO XAMU (PICK UP), LEFT TO IHOBHE PICK AND DROP PASSENGERS), LEFT TO ITHENDELE DRIVE (PICK AND DROP) AND TURN BACK TO ENGEN GARAGE WITH ITHENDELE DRIVE (PICK UP PASSENGERS) LEFT TO IVONDWE (PICK AND DROP), RIGHT TO BUHLE BODWA WALK (PICK AND DROP), RETURN WITH BUHLE BODWA WALK (PICK AND DROP) LEFT TO IVONDWE (PICK AND DROP) LEFT TO ITHENDELE DRIVE (PICK AND DROP) LEFT TO BHEKUZULU DRIVE (PICK AND DROP), RETURN AND WHEN REACHING SANDLWANA DRIVE, LEFT TO ITHENDELE DRIVE (PICK AND DROP) PASS NTUZURNATAXI RANK, LEFT TO KING DINUZULU DRIVE (PICK AND DROP) AND TURN TO SINAMUVA DRIVE (PICK AND DROP), RETURN TO KING DINUZULU DRIVE (PICK AND DROP), LEFT TO XOLANI NGCOBO WALK (PICK AND DROP) RIGHT TO SIQUBUQUBU ROAD (PICK AND DROP), RIGHT TO UNNAMED ROAD (PICK AND DROP), RIGHT TO NKATHAZO ROAD (NEW ROAD-PICK AND DROP), TURN RIGHT THEN IMMEDIATE LEFT TO ITHENDELE DRIVE (PICK UP AND DROP), THEN LEFT TO NTUZUMA ACCESS (NHLUNGWANE) PICK AND DROP, RIGHT TO M25 OFF RAMP AND TURN TO R102 (MT. EDGE COME) PASS OTTAWA (DROP OFF ONLY) , LEFT TO M27 INTO IRELAND STREET TO IRELAND STREET TAXI RANK AND RETURN ON THE SAME ROUTE.</p>
<p>12.15</p>	<p>NTUZUMA TO PINETOWN</p> <p>FROM NTUZUMA TAXI RANK TO IHOBHE ROAD LEFT TO MBALANE ROAD (PICK UP PASSENGERS), LEFT TO IBHUCE DRIVE PICK AND DROP, RIGHT TO INGCEBO DRIVE PICK AND DROP, RIGHT TO MTHELEKISI (PICK AND DROP), RIGHT TO MADAMFANA (PICK AND DROP), RIGHT TO IBHUCE DRIVE (PICK AND DROP), LEFT TO INGCEBO DRIVE (PICK AND DROP), RIGHT TO NDIYAZANA (PICK AND DROP), LEFT TO INGCEBO DRIVE (PICK UP PASSENGERS), RIGHT TO INTSISHO PASS NTUZUMA POLICE STATION LEFT TO UNNAMED ROAD RIGHT TO IBHUCE (PICK UP PASSENGERS) RIGHT TO XAMU (PICK UP), LEFT TO IHOBHE (PICK AND DROP PASSENGERS), LEFT TO ITHENDELE DRIVE (PICK AND DROP) AND TURN TO ENGEN GARAGE WITH ITHENDELE DRIVE (PICK UP PASSENGERS) LEFT TO IVONDWE (PICK AND DROP) ,RIGHT TO BUHLE BODWA WALK (PICK AND DROP), RETURN WITH BUHLE BODWA WALK (PICK AND DROP) LEFT TO IVONDWE (PICK AND DROP) LEFT TO ITHENDELE DRIVE (PICK AND DROP) LEFT TO BHEKUZULU DRIVE (PICK AND DROP), RETURN AND WHEN REACHING SANDLWANA DRIVE, LEFT TO ITHENDELE DRIVE (PICK AND DROP) PASS NTUZUMA TAXI RANK, LEFT TO KING DINUZULU DRIVE (PICK AND DROP) AND TURN TO SINAMUVA DRIVE (PICK AND DROP), RETURN TO KING DINUZULU DRIVE (PICK AND DROP), LEFT TO XOLANI NGCOBO WALK (PICK AND DROP) RIGHT TO SIQUBUQUBU ROAD (PICK AND DROP), RIGHT TO UNNAMED ROAD (PICK AND DROP), RIGHT TO NKATHAZO ROAD (NEW ROAD-PICK AND DROP), TURN RIGHT THEN IMMEDIATE LEFT TO ITHENDELE DRIVE (PICK UP AND DROP), THEN LEFT TO NTUZUMA ACCESS (NHLUNGWANE) PICK AND DROP , RIGHT TO M25 , RIGHT TO N2, OFF RAMP TO M19 , INTO ST. JOHNS AVENUE RIGHT TO JOSIAH GUMEDE ROAD LEFT TO MOODIE STREET , RIGHT TO HILL STREET , INTO HILL STREET TAXI RANK AND RETURN ON THE SAME ROUTE.</p> <p>RETURN.</p> <p>FROM HILL STREET TAXI RANK , LEFT TO MOODIE STREET, RIGHT TO JOSIAH GUMEDE STREET, LEFT TO BERMS ROAD, RIGHT TO M19, OFF RAMP TO N2, OFF RAMP TO M25 , LEFT TO NTUZUMA ACCESS, PICK AND DROP, RIGHT TO ITHENDELE DRIVE , PICK AND DROP PASS NKATHAZO ROAD, PICK AND DROP AROUND NTUZUMA UNITS UNTLL REACHING NTUZUMA TAXI RANK.</p>



transport

Department:
Transport
Province of KwaZulu-Natal

GAZETTE

LGKZNG41-2019-FEB

REGION: ALL

1) Application Number: APP0107080	2) Gazette Number: LGKZNG41-2019-FEB
3) Applicant: JABULILE SIZIWE NCANANA ID NO. 6911250832088 Association: MAHLABATHINI-ULUNDI TRANS. ASSOCIATION	4) Applicant Address: P.O. BOX 761 ULUNDI 3838
5) Existing Licence Holder: NOT APPLICABLE ID NO. NOT APPLICABLE	6) Existing Licence Holder Address: NOT APPLICABLE
7) Type of application: NEW OPERATING LICENCE	8) Operating Licence Number: LGKZN0803000457
9) Vehicle Type: MINIBUS TAXI	10) 1 X 9-16 (SEATED) + 0 (STANDING)
11) Region: ZULULAND	
12.1	ULUNDI TO EMPANGENI FROM ULUNDI PLAZA TAXI RANK JOIN PRINCESS MAGOGO ROAD AND PROCEED TO KIND DINIZULU HIGHWAY (R66) AND JOIN R34 AND TURN INTO BIYELA STREET TO OK TAXI RANK, OFFLOADING AND LOADING , REJOIN R34 TO MAXWELL OLD TAXI RANK LOAD AND OFF-LOAD. RETURN TO ULUNDI PLAZA TAXI RANK USING THE SAME ROUTE.
12.2	ULUNDI TO MELMOTH FROM ULUNDI PLAZA TAXI RANK JOIN PRINCESS MAGOGO ROAD AND PROCEED TO KIND DINIZULU HIGHWAY (R66) AND JOIN R34, TURN LEFT TO MELMOTH, TURN LEFT INTO VICTORIA STREET INTO MELMOTH TAXI RANK. RETURN TO ULUNDI PLAZA TAXI RANK USING THE SAME ROUTE.
12.3	ULUNDI TO VRYHEID FROM ULUNDI PLAZA TAXI RANK JOIN PRINCESS MAGOGO ROAD AND PROCEED TO KIND DINIZULU HIGHWAY (R66). TURN LEFT INTO R34 AND PROCEED ALONG THE ROAD INTO VRYHEID AND JOIN CHURCH STREET INTO VRYHEID PLAZA TAXI RANK, OFF-LOAD AND LOAD. PROCEED TO STRETCH CRESCENT STREET DIRECT TO THE RAILWAY STATION TAXI RANK. RETURN TO ULUNDI PLAZA TAXI RANK USING THE SAME ROUTE.
12.4	ULUNDI TO NONGOMA FROM ULUNDI PLAZA TAXI RANK JOIN PRINCESS MAGOGO ROAD AND PROCEED TO KIND DINIZULU HIGHWAY, TURN RIGHT INTO R66 AND PROCEED TO NONGOMA, OFF-LOAD AND LOAD. RETURN TO ULUNDI PLAZA TAXI RANK USING THE SAME ROUTE.
12.5	ULUNDI TO NKANDLA FROM ULUNDI PLAZA TAXI RANK JOIN PRINCESS MAGOGO ROAD AND JOIN R66 SOUTH AND JOIN R68 NORTH. TURN LEFT INTO NKANDLA ROAD AND PROCEED TO NKANDLA TAXI RANK, OFF-LOAD AND LOAD. RETURN TO ULUNDI PLAZA TAXI RANK USING THE SAME ROUTE.
12.6	ULUNDI TO NQUTHU VIA BABANANGO FROM ULUNDI PLAZA TAXI RANK JOIN PRINCESS MAGOGO ROAD AND JOIN R66 SOUTH AND JOIN R68 TO BABANANGO, OFF-LOAD AT BABANANGO TAXI RANK. PROCEED ALONG R68 TO NQUTHU TAXI RANK, OFF-LOAD AND LOAD. RETURN BACK TO ULUNDI PLAZA TAXI RANK USING THE SAME ROUTE.



transport

Department:
Transport
Province of KwaZulu-Natal

GAZETTE

LGKZNG41-2019-FEB

REGION: ALL

<p>1) Application Number: APP0107309</p> <p>3) Applicant: N KALAPARSAD ID NO. 9205225210083 Association: NOT AVAILABLE</p> <p>5) Existing Licence Holder: SH DEBBA ID NO. 4604065095080</p> <p>7) Type of application: NORMAL TRANSFER AND CONVERSION</p> <p>9) Vehicle Type: BUS</p> <p>11) Region: DURBAN CENTRAL</p>	<p>2) Gazette Number: LGKZNG41-2019-FEB</p> <p>4) Applicant Address: 12 MIDDLEMISS CRESCENT RESERVOIR HILLS DURBAN 4091</p> <p>6) Existing Licence Holder Address: SAME AS POSTAL 4091</p> <p>8) Operating Licence Number: 1286015</p> <p>10) 1 X 60 (SEATED) + 0 (STANDING)</p>
<p>12.1 DURBAN (LORNE STREET BUS RANK) TO RESERVOIR HILLS</p> <p>1.1 VIA OUTWARDS: LORNE/ CARLISLE, GREY, BEATRICE, ALBERT STREETS, UMGENI/ELECTRON ROAD TO TURNING POINT/ ELECTRON ROAD/ SUPPLY ROAD/ UMGEMI ROAD/ NEW GERMANY ROAD, MOUNTBATTEN/ WINCHESTER DRIVE, ST. PAULS AVENUE, PRIDLEY ROAD, BACK TO MOUNTBATTEN DRIVE AND</p> <p>RETURN: VIA NEW GERMANY/UMGENI ROAD, SUPPLY ROAD, ELECTRON ROAD TO TURNING POINT ELECTRON ROAD, UMGENI ROAD, BEATRICE STREET/ CROSS/ CARLISLE STREETS, CENTENARY ROAD TO BUS RANK.</p> <p>ALTERNATIVELY: VIA NEW GERMANY/UMGENI ROAD, SUPPLY ROAD/ ELECTRON ROAD TO TURNING POINT, ELECTRON ROAD, UMGENI ROAD, SOLDIER WAY, QUEEN STREET, RUSSEL STREET, LEOPOLD STREET, WARWICK AVENUE, CENTENARY ROAD TO BUS RANK.</p> <p>1.2 VIA LORNE STREET/CARLISLE/ GREY/ BEATRICE/ ALBERT/ UMGENI/ ELECTRON ROAD TO TURNING POINT ELECTRON ROAD/ SUPPLY ROAD/ UMGENI ROAD/ NEW GERMANY ROAD/ MOUNTBATTEN DRIVE TO BUS RANK AND</p> <p>RETURN: VIA MOUNTBATTEN/ SHANNON DRIVE, ARNOTT STREET, BATTERSEA AVENUE, JUBA PLACE, FULHAM/ BURLINGTON ROADS, RIDDICK AVENUE, MOUNTBATTEN DRIVE, NEW GERMANY/ UMGENI/ SUPPLY ROAD, ELECTRON ROAD TO TURNING POINT ELECTRON ROAD/ UMGENI ROAD TO BEATRICE/ CROSS/ CARLISLE STREET, CENTENARY ROAD TO BUS RANK.</p> <p>ALTERNATIVELY: VIA MOUNTBATTEN/ SHANNON DRIVE, ARNOTT STREET, BATTERSEA AVENUE, JUBA PLACE/ FULHAM/ BURLINGTON ROADS, RIDDICK AVENUE, MOUNTBATTEN DRIVE/ NEW GERMANY/ UMGENI/ SUPPLY ROAD, ELECTRON ROAD TO TURNING POINT ELECTRON ROAD/ UMGENI ROAD, SOLDIERS WAY, QUEEN STREET, RUSSEL STREET, LEOPOLD STREET, WARWICK AVENUE, CENTENARY ROAD TO BUS RANK.</p> <p>ALTERNATIVELY: UMGENI ROAD, BEATRICE STREET, GREY STREET, ALICE STREET, OLD FORT ROAD, SOLDIERS WAY, COMMERCIAL ROAD, WALNUT ROAD, PINE STREET, RUSSEL STREET, ALICE STREET, CROSS STREET, CARLISLE STREET, CENTENARY ROAD BUS RANK.</p> <p>ALTERNATIVELY: UMGENI ROAD, BEATRICE STREET, GREY STREET, COMMERCIAL ROAD, WALNUT ROAD, PINE STREET, RUSSEL STREET, ALICE STREET, CROSS STREET, BEATRICE STREET, ALBERT STREET, UMGENI ROAD.</p> <p>2. FROM TERMINUS AT CORNER ALPINE AND QUARRY ROADS TO PINETOWN: VIA</p> <p>OUTWARDS: FROM CORNER ALPINE/ QUARRY ROADS, ALONG QUARRY ROAD/ NEW GERMANY ROAD (CLARE ESTATE) MOUNTBATTEN DRIVE, DUNKELD ROAD, NEW GERMANY ROAD (WESTVILLE AND CLERMONT)</p>	



transport

Department:
Transport
Province of KwaZulu-Natal

GAZETTE

LGKZNG41-2019-FEB

REGION: ALL

TOWN COUNCIL AREA OF NEW GERMANY, SHEPSTONE ROAD, BLAZE ROAD, CHELSEA/ RICHMOND AVENUE, SOUTH LEG OF ISLAND FOR COLLECTION BAY, SHEPSTONE ROAD, MUNICIPAL AREA OF PINETOWN VIA CROMPTON STREET, OLD MAIN ROAD, ACCESS TO RICHMOND DRIVE, TRAFORD ROAD TO GILLETTS ROAD TO TERMINUS AT O T H B I E R S.

INWARDS:

VIA TERMINUS TO RICHMOND ROAD, ACCESS ROAD, TO OLD MAIN ROAD, CROMPTON STREET, BOUNDARY EX PINETOWN, TOWN COUNCIL AREA OF NEW GERMANY. ALONG SHEPSTONE ROAD, NEW GERMANY/DUNKELD ROADS, MOUNTBATTEN DRIVE, NEW GERMANY ROAD (CLARE ESTATE) QUARRY ROAD TO TERMINUS AT CORNER OF ALPINE AND QUARRY ROADS, SUBJECT TO THE

FOLLOWING RESTRICTIONS:

2.1 THAT ON ALL TRIPS TO PINETOWN NO PASSENGERS MAY BE SET DOWN AT ANY POINT ALONG THE ROUTE WHICH IS NOT SITUATED WITHIN THE MUNICIPAL AREA OF PINETOWN OR THE TOWN BOARD AREA OF NEW GERMANY.

2.2 ON TRIPS FROM PINETOWN NO PASSENGERS MAY BE PICKED UP AT POINT ALONG THE ROUTE WHICH IS NOT SITUATED WITHIN THE MUNICIPAL AREA OF PINETOWN OR THE TOWN BOARD OF NEW GERMANY, AND ,

2.3 ON ALL TRIPS NO PASSENGERS MAY BE CONVEYED LOCALLY FROM ONE POINT TO ANOTHER POINT SITUATED WITHIN THE MUNICIPAL AREA OF PINETOWN OR TOWN BOARD OF NEW GERMANY.

ROUTE SCHEDULE

PERSONS AND THEIR PERSONAL EFFECTS FROM DURBAN (LORNE STREET BUS RANK) TO INTERSECTION OF DUNKELD ROAD/ANNET DRIVE, RESERVOIR HILLS AND RETURN.

OUTWARDS:

LORNE STREET, CARLISLE STREET, GREY STREET, BEATRICE STREET, ALBERT STREET, UMGENI ROAD, VIA NEW GERMANY ROAD, MOUNTBATTEN DRIVE, DUNKELD ROAD, ANNET DRIVE TO TERMINUS.

INWARDS:

FROM TERMINUS AT ANNET DRIVE, DUNKELD ROAD, MOUNTBATTEN DRIVE, VIA NEW GERMANY ROAD, UMGENI ROAD, ALBERT STREET, BEATRICE STREET, GREY STREET, CARLISLE STREET, VIA CENTENARY ROAD, MARKET ROAD, LEOPOLD STREET, WARWICK AVENUE, CENTENARY ROAD INTO LORNE STREET BUS RANK.

ROUTE SCHEDULE

PERSONS AND THEIR PERSONAL EFFECTS FROM DURBAN (LORNE STREET BUS RANK) TO INTERSECTION OF DUNKELD ROAD/ ANNET DRIVE, RESERVOIR HILLS AND RETURN.

INWARDS:

FROM AUTHORISED TERMINAL POINT IN DUNKELD ROAD AT ANNET DRIVE THEN VIA DUNKELD ROAD, MOUNTBATTEN DRIVE, MAIN ROAD 448, NATIONAL ROAD N2 (SOUTH), NATIONAL ROAD N3 (EAST) WESTERN FREEWAY, RAMSAY AVENUE, BEREAL ROAD NORTH, OLD DUTCH ROAD, CENTENARY ROAD INTO LORNE STREET BUS RANK.

OUTWARDS:

FROM LORNE STREET BUS RANK, CARLISLE STREET, CENTENARY ROAD, MARKET ROAD, LEOPOLD STREET, CANONGATE ROAD, BEREAL ROAD, BEREAL ROAD SOUTH, WESTERN FREEWAY, NATIONAL ROAD N3 (WEST), NATIONAL ROAD N2 (NORTH) MAIN ROAD 448, MOUNTBATTEN DRIVE, DUNKELD ROAD TO AUTHORISED TERMINAL POINT AT ANNET DRIVE.

RESTRICTION ON INWARD JOURNEYS NO PASSENGERS BE PICKED UP FROM THE JUNCTION OF N2/ROAD 448 AND ON RETURN JOURNEYS NO PASSENGERS BE SET DOWN BEFORE THE JUNCTION OF N2 AND ROAD 448 IS REACHED.

ROUTE:

PERSONS WHO HAVE ORGANISED THEMSELVES INTO A GROUP AND THEIR PERSONAL EFFECTS: FROM POINTS WITHIN A RADIUS OF 25 (TWENTY FIVE) KILOMETERS FROM DURBAN G.P.O TO POINTS SITUATED WITHIN THE PROVINCE OF NATAL AND RETURN POINTS WITHIN A RADIUS OF 25 (TWENTY FIVE) KILOMETERS FROM DURBAN G.P.O.

SUBJECT TO THE EXPLICIT CONDITION THAT THE CONVEYANCE OF SUCH A GROUP OF PERSONS MAY ONLY BE UNDERTAKEN IF THE SAME GROUP UNDERTAKE THE FORWARD JOURNEY AS A PARTY FOR THE EXCLUSIVE MUTUAL PURPOSE TO ATTEND ONE OR MORE OF THE FOLLOWING OCCASIONS:

- (I) A WEDDING;
- (II) A FUNERAL;
- (III) A RELIGIOUS GATHERING;
- (IV) A SPORTS MEETING EITHER AS COMPETITORS OR AS SPECTATORS;
- (V) A PICNIC OR ANY OTHER SIMILAR FORM OF ORGANISED AMUSEMENTS OR RECREATION.



transport

Department:
Transport
Province of KwaZulu-Natal

GAZETTE

LGKZNG41-2019-FEB

REGION: ALL

<p>1) Application Number: APP0107311</p> <p>3) Applicant: N KALAPARSAD ID NO. 9205225210083 Association: NOT AVAILABLE</p> <p>5) Existing Licence Holder: R PILLAY ID NO. 5007075095083</p> <p>7) Type of application: NORMAL TRANSFER AND CONVERSION</p> <p>9) Vehicle Type: BUS</p> <p>11) Region: DURBAN CENTRAL</p>	<p>2) Gazette Number: LGKZNG41-2019-FEB</p> <p>4) Applicant Address: 12 MIDDLEMISS CRESCENT RESERVOIR HILLS DURBAN 4091</p> <p>6) Existing Licence Holder Address: FLAT 117 SHANNON DRIVE RESERVOIR HILLS DURBAN 4091</p> <p>8) Operating Licence Number: 1317051</p> <p>10) 1 X 36+ (SEATED) + 0 (STANDING)</p>
<p>12.1 DURBAN (LORNE STREET BUS RANK) TO RESERVOIR HILLS</p> <p>1.1 VIA OUTWARDS: LORNE/ CARLISLE, GREY, BEATRICE, ALBERT STREETS, UMGENI/ELECTRON ROAD TO TURNING POINT/ ELECTRON ROAD/ SUPPLY ROAD/ UMGEMI ROAD/ NEW GERMANY ROAD, MOUNTBATTEN/ WINCHESTER DRIVE, ST. PAULS AVENUE, PRIDLEY ROAD, BACK TO MOUNTBATTEN DRIVE AND</p> <p>RETURN: VIA NEW GERMANY/UMGENI ROAD, SUPPLY ROAD, ELECTRON ROAD TO TURNING POINT ELECTRON ROAD, UMGENI ROAD, BEATRICE STREET/ CROSS/ CARLISLE STREETS, CENTENARY ROAD TO BUS RANK.</p> <p>ALTERNATIVELY: VIA NEW GERMANY/UMGENI ROAD, SUPPLY ROAD/ ELECTRON ROAD TO TURNING POINT, ELECTRON ROAD, UMGENI ROAD, SOLDIER WAY, QUEEN STREET, RUSSEL STREET, LEOPOLD STREET, WARWICK AVENUE, CENTENARY ROAD TO BUS RANK.</p> <p>1.2 VIA LORNE STREET/CARLISLE/ GREY/ BEATRICE/ ALBERT/ UMGENI/ ELECTRON ROAD TO TURNING POINT ELECTRON ROAD/ SUPPLY ROAD/ UMGENI ROAD/ NEW GERMANY ROAD/ MOUNTBATTEN DRIVE TO BUS RANK AND</p> <p>RETURN: VIA MOUNTBATTEN/ SHANNON DRIVE, ARNOTT STREET, BATTERSEA AVENUE, JUBA PLACE, FULHAM/ BURLINGTON ROADS, RIDDICK AVENUE, MOUNTBATTEN DRIVE, NEW GERMANY/ UMGENI/ SUPPLY ROAD, ELECTRON ROAD TO TURNING POINT ELECTRON ROAD/ UMGENI ROAD TO BEATRICE/ CROSS/ CARLISLE STREET, CENTENARY ROAD TO BUS RANK.</p> <p>ALTERNATIVELY: VIA MOUNTBATTEN/ SHANNON DRIVE, ARNOTT STREET, BATTERSEA AVENUE, JUBA PLACE/ FULHAM/ BURLINGTON ROADS, RIDDICK AVENUE, MOUNTBATTEN DRIVE/ NEW GERMANY/ UMGENI/ SUPPLY ROAD, ELECTRON ROAD TO TURNING POINT ELECTRON ROAD/ UMGENI ROAD, SOLDIERS WAY, QUEEN STREET, RUSSEL STREET, LEOPOLD STREET, WARWICK AVENUE, CENTENARY ROAD TO BUS RANK.</p> <p>ALTERNATIVELY: UMGENI ROAD, BEATRICE STREET, GREY STREET, ALICE STREET, OLD FORT ROAD, SOLDIERS WAY, COMMERCIAL ROAD, WALNUT ROAD, PINE STREET, RUSSEL STREET, ALICE STREET, CROSS STREET, CARLISLE STREET, CENTENARY ROAD BUS RANK.</p> <p>ALTERNATIVELY: UMGENI ROAD, BEATRICE STREET, GREY STREET, COMMERCIAL ROAD, WALNUT ROAD, PINE STREET, RUSSEL STREET, ALICE STREET, CROSS STREET, BEATRICE STREET, ALBERT STREET, UMGENI ROAD.</p> <p>2. FROM TERMINUS AT CORNER ALPINE AND QUARRY ROADS TO PINETOWN: VIA</p> <p>OUTWARDS:</p>	



transport

Department:
Transport
Province of KwaZulu-Natal

GAZETTE

LGKZNG41-2019-FEB

REGION: ALL

FROM CORNER ALPINE/ QUARRY ROADS, ALONG QUARRY ROAD/ NEW GERMANY ROAD (CLARE ESTATE) MOUNTBATTEN DRIVE, DUNKELD ROAD, NEW GERMANY ROAD (WESTVILLE AND CLERMONT) TOWN COUNCIL ARE OF NEW GERMANY, SHEPSTONE ROAD, BLAZE ROAD, CHELSEA/ RICHMOND AVENUE, SOUTH LEG OF ISLAND FOR COLLECTION BAY, SHEPSTONE ROAD, MUNICIPAL AREA OF PINETOWN VIA CROMPTON STREET, OLD MAIN ROAD, ACCESS TO RICHMOND DRIVE, TRAFORD ROAD TO GILLETTS ROAD TO TERMINUS AT O T H B I E R S.

INWARDS:

VIA TERMINUS TO RICHMOND ROAD, ACCESS ROAD, TO OLD MAIN ROAD, CROMPTON STREET, BOUNDARY EX PINETOWN, TOWN COUNCIL AREA OF NEW GERMANY. ALONG SHEPSTONE ROAD, NEW GERMANY/DUNKELD ROADS, MOUNTBATTEN DRIVE, NEW GERMANY ROAD (CLARE ESTATE) QUARRY ROAD TO TERMINUS AT CORNER OF ALPINE AND QUARRY ROADS, SUBJECT TO THE FOLLOWING RESTRICTIONS:

2.1 THAT ON ALL TRIPS TO PINETOWN NO PASSENGERS MAY BE SET DOWN AT ANY POINT ALONG THE ROUTE WHICH IS NOT SITUATED WITHIN THE MUNICIPAL AREA OF PINETOWN OR THE TOWN BOARD AREA OF NEW GERMANY.

2.2 ON TRIPS FROM PINETOWN NO PASSENGERS MAY BE PICKED UP AT POINT ALONG THE ROUTE WHICH IS NOT SITUATED WITHIN THE MUNICIPAL AREA OF PINETOWN OR THE TOWN BOARD OF NEW GERMANY, AND ,

2.3 ON ALL TRIPS NO PASSENGERS MAY BE CONVEYED LOCALLY FROM ONE POINT TO ANOTHER POINT SITUATED WITHIN THE MUNICIPAL AREA OF PINETOWN OR TOWN BOARD OF NEW GERMANY.

ROUTE SCHEDULE

PERSONS AND THEIR PERSONAL EFFECTS FROM DURBAN (LORNE STREET BUS RANK) TO INTERSECTION OF DUNKELD ROAD/ANNET DRIVE, RESERVOIR HILLS AND RETURN.

OUTWARDS:

LORNE STREET, CARLISLE STREET, GREY STREET, BEATRICE STREET, ALBERT STREET, UMGENI ROAD, VIA NEW GERMANY ROAD, MOUNTBATTEN DRIVE, DUNKELD ROAD, ANNET DRIVE TO TERMINUS.

INWARDS:

FROM TERMINUS AT ANNET DRIVE, DUNKELD ROAD, MOUNTBATTEN DRIVE, VIA NEW GERMANY ROAD, UMGENI ROAD, ALBERT STREET, BEATRICE STREET, GREY STREET, CARLISLE STREET, VIA CENTENARY ROAD, MARKET ROAD, LEOPOLD STREET, WARWICK AVENUE, CENTENARY ROAD INTO LORNE STREET BUS RANK.

ROUTE SCHEDULE

PERSONS AND THEIR PERSONAL EFFECTS FROM DURBAN (LORNE STREET BUS RANK) TO INTERSECTION OF DUNKELD ROAD/ ANNET DRIVE, RESERVOIR HILLS AND RETURN.

INWARDS:

FROM AUTHORISED TERMINAL POINT IN DUNKELD ROAD AT ANNET DRIVE THEN VIA DUNKELD ROAD, MOUNTBATTEN DRIVE, MAIN ROAD 448, NATIONAL ROAD N2 (SOUTH), NATIONAL ROAD N3 (EAST) WESTERN FREEWAY, RAMSAY AVENUE, BEREAL ROAD NORTH, OLD DUTCH ROAD, CENTENARY ROAD INTO LORNE STREET BUS RANK.

OUTWARDS:

FROM LORNE STREET BUS RANK, CARLISLE STREET, CENTENARY ROAD, MARKET ROAD, LEOPOLD STREET, CANONGATE ROAD, BEREAL ROAD, BEREAL ROAD SOUTH, WESTERN FREEWAY, NATIONAL ROAD N3 (WEST), NATIONAL ROAD N2 (NORTH) MAIN ROAD 448, MOUNTBATTEN DRIVE, DUNKELD ROAD TO AUTHORISED TERMINAL POINT AT ANNET DRIVE.

RESTRICTION ON INWARD JOURNEYS NO PASSENGERS BE PICKED UP FROM THE JUNCTION OF N2/ROAD 448 AND ON RETURN JOURNEYS NO PASSENGERS BE SET DOWN BEFORE THE JUNCTION OF N2 AND ROAD 448 IS REACHED.

ROUTE:

PERSONS WHO HAVE ORGANISED THEMSELVES INTO A GROUP AND THEIR PERSONAL EFFECTS:

FRPM POINTS WITHIN A RADIUS OF 25 (TWENTY FIVE) KILOMETERS FROM DURBAN G.P.O TO POINTS SITUATED WITHIN THE PROVINCE OF NATAL AND RETURN POINTS WITHIN A RADIUS OF 25 (TWENTY FIVE) KILOMETERS FROM DURBAN G.P.O.

SUBJECT TO THE EXPLICIT CONDITION THAT THE CONVEYANCE OF SUCH A GROUP OF PERSONS MAY ONLY BE UNDERTAKEN IF THE SAME GROUP UNDERTAKE THE FORWARD JOURNEY AS A PARTY FOR THE EXCLUSIVE MUTUAL PURPOSE TO ATTEND ONE OR MORE OF THE FOLLOWING OCCASIONS:

- (I) A WEDDING;
- (II) A FUNERAL;
- (III) A RELIGIOUS GATHERING;
- (IV) A SPORTS MEETING EITHER AS COMPETITORS OR AS SPECTATORS;
- (V) A PICNIC OR ANY OTHER SIMILAR FORM OF ORGANISED AMUSEMENTS OR RECREATION.



transport

Department:
Transport
Province of KwaZulu-Natal

GAZETTE

LGKZNG41-2019-FEB
REGION: ALL

1) Application Number: APP0107391	2) Gazette Number: LGKZNG41-2019-FEB
3) Applicant: B P MKHIZE ID NO. 5908085344082 Association: NOT AVAILABLE	4) Applicant Address: P O BOX 48273 PIETERMARITZBURG 3200
5) Existing Licence Holder: NOT APPLICABLE ID NO. NOT APPLICABLE	6) Existing Licence Holder Address: NOT APPLICABLE
7) Type of application: NEW OPERATING LICENCE	8) Operating Licence Number: NOTAVAILABLE
9) Vehicle Type: OTHER	10) 1 X 15 (SEATED) + 0 (STANDING)
11) Region: UMGUNGUNDLOVU	

12.1	<p>NO.411308 ROAD D1122, ELANDSKOP TO PIETERMARITZBURG PRIMARY SCHOOL</p> <p>FROM HOUSE NO.411203 D1122 ROAD ELANDSKOP AT 05H35, I START THE JOURNEY WITH ONE SCHOLAR IN THE VEHICLE. I DRIVE STRAIGHT TOWARDS ZONDI STORE AREA TO PICK UP ONE SCHOLAR FROM HOUSE NO.411310 AND TURN BACK PROCEEDING D1122 ROAD TO PICK THREE SCHOLARS FROM HOUSE NO. 411318. I THEN DRIVE STRAIGHT DOWN AND TURN LEFT TO NTOMBELA ROAD TO PICK FOUR SCHOLARS FROM HOUSE NO. 411212. THEN TURN RIGHT JOINING ROAD DLL22 AGAIN. FROM THERE I DRIVE STRAIGHT PASSING THE BRIDGE PROCEEDING TO KWAZINQAMU LOCATION NEXT TO SOMBONGANGANI PRIMARY SCHOOL. APPROACH THE BUS STOP I TURN RIGHT TO PICK UP FIVE SCHOLARS FROM HOUSE NO.411325. WHILE PROCEEDING ON THE SAME ROAD I DRIVE STRAIGHT APPROACHING THE FOUR WAY STOP. I THEN TURN RIGHT JOINING EDENDALE ROAD. I DRIVE STRAIGHT DOWN THE ROAD PASSING TAYLORS HALT AND WHILE PROCEEDING TO HENLY DAM I TURN LEFT TO HENLY ROAD TO PICK UP ONE LAST SCHOLAR AND TURNED BACK TO EDENDALE ROAD. STILL DRIVING STRAIGHT DOWN EDENDALE ROAD PASSING EDENDALE HOSPITAL, I CROSS THE ROBOT STRAIGHT DOWN SELBY MSIMANGA ROAD, TURNING TO LANGALIBALELE, I TURN LEFT TO RETIEF STREET DRIVE STRAIGHT AND TURN RIGHT TO GREYLING STREET TO DROP OFF 6 SCHOLARS AT ALSTON PRIMARY SCHOOL. I TURN AROUND TO RETIEF STREET, WHILE APPROACHING THE ROBOT I TURN LEFT TO BERG STREET AND DRIVE STRAIGHT DOWN TO DROP OFF TWO SCHOLARS AT BERG STREET PRIMARY SCHOOL. PROCEED TO BERG STREET, THEN TURN RIGHT AT MASUKWANE STREET DRIVING STRAIGHT TO THE ROBOT AND TURNED TO PIETERMARITZBURG STREET TO MY LAST DESTINATION TO DROP OFF THREE LAST SCHOLARS AT PIETERMARITZBURG PRIMARY SCHOOL. I REACHED MY DESTINATION AT 07:15AM.</p>
------	----------------------------------------------------------------------------------------------------------------------------------------------------------------------------------------------------------------------------------------------------------------------------------------------------------------------------------------------------------------------------------------------------------------------------------------------------------------------------------------------------------------------------------------------------------------------------------------------------------------------------------------------------------------------------------------------------------------------------------------------------------------------------------------------------------------------------------------------------------------------------------------------------------------------------------------------------------------------------------------------------------------------------------------------------------------------------------------------------------------------------------------------------------------------------------------------------------------------------------------------------------------------------------------------------------------------------------------------------------------------------------------------------------------------------------------------------------------------------------------------------------------------------------------------------------------------------------------------------------------------------------------------------------------------------------------------------------------------------------------------------------------



transport

Department:
Transport
Province of KwaZulu-Natal

GAZETTE

LGKZNG41-2019-FEB

REGION: ALL

1) Application Number: APP0107456	2) Gazette Number: LGKZNG41-2019-FEB
3) Applicant: PL NGOBESE ID NO. 5805275555081 Association: NOT AVAILABLE	4) Applicant Address: PO BOX 100 MBAZWANA KWAZULU-NATAL 3974
5) Existing Licence Holder: NOT APPLICABLE ID NO. NOT APPLICABLE	6) Existing Licence Holder Address: NOT APPLICABLE
7) Type of application: NEW OPERATING LICENCE	8) Operating Licence Number: NOTAVAILABLE
9) Vehicle Type: OTHER	10) 1 X 0 (SEATED)
11) Region: UMKHANYAKUDE	
12.1	<p>OTHUNGWINI AREA TO SUNSHINE PRIMARY SCHOOL</p> <p>FROM HOME OTHUNGWINI AREA JOIN OTHUNGWINI ROAD GO STRAIGHT TO MBUYAZI PICK UP LEARNERS THEN PROCEED TO MAGAGULA PICK UP LEARNERS PROCEED STRAIGHT WITH OTHUNGWINI ROAD TO PICK UP LAST GROUP OF LEARNERS. THEN GO STRAIGHT TURN RIGHT THEN STRAIGHT AND JOIN P748 ROAD GO STRAIGHT AND TURN LEFT TO QONGWANE AREA GO STRAIGHT TO SUNSHINE PRIMARY SCHOOL DROP OFF LEARNERS. USE THE SAME ROUTE IN AFTERNOON BACK HOME.</p>



transport

Department:
Transport
Province of KwaZulu-Natal

GAZETTE

LGKZNG41-2019-FEB

REGION: ALL

1) Application Number: APP0107467	2) Gazette Number: LGKZNG41-2019-FEB
3) Applicant: NP MTHETHWA ID NO. 6411300618082 Association: NOT AVAILABLE	4) Applicant Address: P O BOX 419 MTUBATUBA 3935
5) Existing Licence Holder: NOT APPLICABLE ID NO. NOT APPLICABLE	6) Existing Licence Holder Address: NOT APPLICABLE
7) Type of application: NEW OPERATING LICENCE	8) Operating Licence Number: NOTAVAILABLE
9) Vehicle Type: METERED TAXI	10) 1 X 0-8 (SEATED) + 0 (STANDING)
11) Region: UMKHANYAKUDE	
12.1	CHARTER FROM PICK N PAY AT UMTUBATUBA TO DIFFERENT DESTINATIONS WITHIN 50KM RADUIS AND RETURN.

CONTINUES ON PAGE 130 - PART 2



KWAZULU-NATAL PROVINCE
KWAZULU-NATAL PROVINSIE
ISIFUNDAZWE SAKWAZULU-NATALI

Provincial Gazette • Provinsiale Koerant • Igazethi Yesifundazwe

(Registered at the post office as a newspaper) • (As 'n nuusblad by die poskantoor geregistreer)
(Irejistiwee njengephephandaba eposihhovisi)

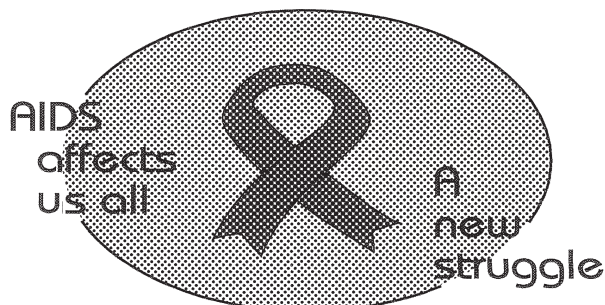
Vol. 13

PIETERMARITZBURG
21 FEBRUARY 2019
21 FEBRUARIE 2019
21 KUNHLOLANJA 2019

No. 2046

PART 2 OF 3

We all have the power to prevent AIDS



**AIDS
HELPLINE**

0800 012 322

DEPARTMENT OF HEALTH

Prevention is the cure

N.B. The Government Printing Works will not be held responsible for the quality of "Hard Copies" or "Electronic Files" submitted for publication purposes

ISSN 1994-4558



9 771994 455008

02046





transport

Department:
Transport
Province of KwaZulu-Natal

GAZETTE

LGKZNG41-2019-FEB

REGION: ALL

1) Application Number: APP0107558	2) Gazette Number: LGKZNG41-2019-FEB
3) Applicant: SG MDLALOSE ID NO. 7008235604085 Association: NOT AVAILABLE	4) Applicant Address: P.O BOX 152 VRYHEID 3100
5) Existing Licence Holder: NOT APPLICABLE ID NO. NOT APPLICABLE	6) Existing Licence Holder Address: NOT APPLICABLE
7) Type of application: NEW OPERATING LICENCE	8) Operating Licence Number: NOTAVAILABLE
9) Vehicle Type: OTHER	10) 1 X 0 (SEATED)
11) Region: UTHUKELA	

12.1	HOUSE NO.681 MZIMELA STREET TO VRYHEID JUNIOUR SCHOOL STARTING POINT: HOUSE NO.681, MZIMELA STREET, OLD LOCATION, TURN RIGHT TO GAMA AVENUE AND TURN LEFT TO HLABANGANE STREET. PROCEED WITH HLABANGANE STREET ABOUT 100M TURN LEFT 1ST AVENUE HOUSE NO.20 AND PICK UP 4 CHILDREN, PROCEED TO HOUSE NO.204 NDLELA STREET TO PICK UP 2 KIDS AND PROCEED TO HOUSE NO.294, HOUSE NO.296, HOUSE NO.289 THWALA STREET PICK UP 3 CHILDREN. PROCEED TO HOUSE NO.23 1ST AVENUE PICK UP 3 CHILDREN AND THEN GO TO BHEKUZULU NEW STANDS AT HOUSE NO.2977 PICK UP 2 CHILDREN AND THEN TO JOIN HLABANGANE STREET TO DROP OFF AT AMAKWATHA PRIMARY SCHOOL. FROM AMAKWATHA PRIMARY SCHOOL PROCEED TO LAKESIDE PRIMARY SCHOOL AND DROP OFF, FROM LAKESIDE TO JOIN EAST STREET TO TOWN TURN BOEREN STREET AND DROP OFF AT NARDINI PRIMARY SCHOOL, TURN RIGHT ON LANDROST STREET AND TURN LEFT TO JOIN UTRECHT STREET PASS HIGH STREET AND DROP OFF AT CAREBEAR CREACHE THEN FURTHER DOWN WITH UTRECHT TO DROP OFF AT LADYBIRD CREACHE AND VRYHEID JUNIOUR SCHOOL. THEN IN THE AFTERNOON START AGAIN AT 12HOO USING THE SAME ROUTES FOR DROP-OFF POINTS TO FETCH SCHOLARS AND DROP OFF AGAIN WHERE THEY STAY AS ABOVE.
------	--------------------------------------------------------------------------------------------------------------------------------------------------------------------------------------------------------------------------------------------------------------------------------------------------------------------------------------------------------------------------------------------------------------------------------------------------------------------------------------------------------------------------------------------------------------------------------------------------------------------------------------------------------------------------------------------------------------------------------------------------------------------------------------------------------------------------------------------------------------------------------------------------------------------------------------------------------------------------------------------------------------------------------------------------------------------------------------------------------------------------------------------------------------------------------------------------------------



transport

Department:
Transport
Province of KwaZulu-Natal

GAZETTE

LGKZNG41-2019-FEB

REGION: ALL

1) Application Number: APP0107572	2) Gazette Number: LGKZNG41-2019-FEB
3) Applicant: CM NGUBANE ID NO. 6409105572082 Association: SINATHING TAXI ASSOCIATION	4) Applicant Address: PO BOX 11669 DORPSRUIT KWA ZULU NATAL 3206
5) Existing Licence Holder: NOT APPLICABLE ID NO. NOT APPLICABLE	6) Existing Licence Holder Address: NOT APPLICABLE
7) Type of application: NEW OPERATING LICENCE	8) Operating Licence Number: LGKZN0403001201
9) Vehicle Type: MINIBUS	10) 1 X 15 (SEATED) + 0 (STANDING)
11) Region: UMGUNGUNDLOVU	
12.1	SINATHING TO RETIEF STREET TERMINAL INBOUND FROM: SINATHING TERMINUS? MPUNGOSE (KPE0018) VIA MPUNGOSE, SINATHING, DAMBUZA, SITEBHSINI, MR7, EDENDALE, LONGMARKET TO RETIEF STREET TERMINAL (KPC0022) OUTBOUND FROM: RETIEF STREET TERMINAL (KPC0022) VIA RETIEF, PIETERMARITZ, WEST STREET BUS/ TAXI STATION, WEST, LOOP, EDENDALE, MR7, SITEBHSINI, DAMBUZA, SINATHING, MPUNGOSE TO SINATHING TERMINUS- MPUNGOSE (KPE0018).
12.2	SINATHING TO SLATTER STREET TAXI TERMINAL INBOUND FROM: SINATHING TERMINUS- MPUNGOSE (KPE0018) VIA MPUNGOSE, SINATHING, DAMBUZA, SITEBHSINI, MR7, EDENDALE, LONGMARKET, RETIEF, PIETERMARITZ TO SLATTER STREET TAXI TERMINAL (KPC0023). OUTBOUND FROM: SLATTER STREET TAXI TERMINAL (KPC0023) VIA PIETERMARITZ, WEST STREET BUS/ TAXI STATION, WEST LOOP, EDENDALE, MR7, SITEBHSINI, DAMBUZA, SINATHING, MPUNGOSE TO SINATHING TERMINUS (KPE0018).



transport

Department:
Transport
Province of KwaZulu-Natal

GAZETTE

LGKZNG41-2019-FEB

REGION: ALL

1) Application Number: APP0107634	2) Gazette Number: LGKZNG41-2019-FEB
3) Applicant: SI BUTHELEZI ID NO. 4901110474082 Association: NONGOMA TAXI ASSOCIATION	4) Applicant Address: PO BOX 1851 NONGOMA 3950
5) Existing Licence Holder: STHEMBISO BRIAN MANQELE ID NO. 7805075433081	6) Existing Licence Holder Address: P.O. BOX 1851 NONGOMA 3950
7) Type of application: NORMAL TRANSFER	8) Operating Licence Number: LGKZN0803000286
9) Vehicle Type: MINIBUS	10) 1 X 13 (SEATED) + 0 (STANDING)
11) Region: ZULULAND	
12.1	<p>NONGOMA TO EMPANGENI</p> <p>FROM NONGOMA TAXI RANK TURN LEFT TO THE MAIN ROAD AT THE JUNCTION TURN RIGHT ALONG R618, AND PASS ALONG BUXEDEN AND HLABISA (NO PICK AND DROP MADE), PROCEED TO MATUBATUBA, AT THE N2 JUNCTION, TURN RIGHT INTO N2 AND PROCEED TO RICHARDS BAY (DROP IS MADE, NO PICK UPS). PROCEED ALONG R34 TO EMPANGENI AND DROP OFF ONLY PASSENGERS AT 'B' RANK AND PROCEED TO 'A' RANK. OFF-LOAD, LOAD AND RETURN ALONG THE FORWARD ROUTE IN REVERSE.</p> <p>ALTERNATIVE ROUTE FROM NONGOMA TAXI RANK, TURN RIGHT ALONG R66 AND PASS ULUNDI (NO PICK OR DROP) AND PROCEED TO MELMOTH ALONG R66 AND DROP WILL BE MADE ONLY. PROCEED ALONG R34 TO NDUNDULU (DROP ONLY), AND PROCEED ALONG R34 TO EMPANGENI. OFFLOAD AND LOAD AT EMPANGENI 'A' RANK AND RETURN ALONG THE FORWARD ROUTE IN REVERSE.</p>



transport

Department:
Transport
Province of KwaZulu-Natal

GAZETTE

LGKZNG41-2019-FEB

REGION: ALL

1) Application Number: APP0107635	2) Gazette Number: LGKZNG41-2019-FEB
3) Applicant: JV BUTHELEZI ID NO. 6809185662085 Association: NONGOMA TAXI ASSOCIATION	4) Applicant Address: PO BOX 1851 NONGOMA 3950
5) Existing Licence Holder: STHEMBISO BRIAN MANQELE ID NO. 7805075433081	6) Existing Licence Holder Address: P.O. BOX 1851 NONGOMA 3950
7) Type of application: NORMAL TRANSFER	8) Operating Licence Number: LGKZN0803000925
9) Vehicle Type: MINIBUS	10) 1 X 15 (SEATED) + 0 (STANDING)
11) Region: ZULULAND	
12.1	<p>NONGOMA TO DURBAN</p> <p>FROM AN APPROVED NONGOMA TAXI RANK, TURN RIGHT TO NONGOMA MAIN ROAD INTO R66, PROCEED ALONG R66 AND PASS ULUNDI AND MELMOTH (NO DROP OR PICK UP WILL BE MADE). PROCEED INTO R34 AND PASS NDUNDULU AND TURN RIGHT INTO R66 AND PASS ESHOWE. FROM ESHOWE TOWN TURN LEFT TO TOTAL GARAGE (WHICH IS REFRESHMENT AREA. NO DROP OR PICK UP WILL BE MADE). PROCEED ALONG R66 AND PASS GINGINDLOVU (NO DROP OR PICK UP WILL BE MADE), AND PROCEED TO DOKODWENI N2 ON-RAMP TURN RIGHT AND JOIN N2 TOLL ROAD, PASS THROUGH UMVOTI PLAZA AND PASS BALLITO AND TURN INTO RIGHT INTO M4 (DROP MAY BE MADE, NO PICKUPS), AND PROCEED ALONG M4 TO DURBAN INTO ORDINANCE ROAD, TURN LEFT INTO SOLDIERS WAY (DROP OFF AT THE KINGS GATE), TURN RIGHT INTO LEOPOLD ROAD REACHING WARWICK AVENUE, TURN RIGHT AND (DROP CAN BE MADE AT MARKET, NO PICK-UPS. PROCEED TO ALBERT ROAD AND TURN RIGHT TO UMNGENI ROAD, AND EXIT LEFT TO OSBORNE STREET AT THE APPROVED TAXI RANK. OFF LOAD, LOAD AND RETURN ALONG THE FORWARD ROUTE IN REVERSE.</p> <p>ALTERANTIVE ROUTE FROM APPROVED TAXI RANK IN NONGOMA FOLLOW ROUTE AS PER NO.1 ABOVE UP TO BALLITO, PROCEED ALONG N2 TOLL ROAD THROUGH UMVOTI PLAZA AND EXIT TO R102 AT THE GATEWAY MALL TO UMNGENI ROAD, TURN LEFT AND DROP OFF AT THE DURBAN STATION, PROCEED TO LEOPOLD ROAD AND DROP OFF AT KING'S GATE AND PROCEED ALONG AS DETAILED ABOVE.</p> <p>ALTERNATIVE ROUTE FROM APPROVED TAXI RANK IN NONGOMA, PROCEED TO N2 TOLL ROAD, EXITING LEFT INTO N3. PROCEED ALONG N3, EXIT TO M13. DROP-OFF AT ENGEN GARAGE, CROSS OVER TO WARWICK AVENUE, INTO ALICE ROAD (DROP WILL BE MADE AT GREY STREET), PROCEED TO AN APPROVED RANK AT OSBORNE STREET AND RETURN ALONG ROUTE NUMBER 1 ABOVE.</p>
12.2	<p>NONGOMA TO NEWCASTLE</p> <p>FROM NONGOMA TAXI RANK, TURN LEFT INTO R618, PROCEED ALONG R618 TO NGOME (DROP ONLY), AND TURN LEFT INTO R69, AND CROSS OVER TO R33 ALONG VRYHEID. PROCEED ALONG R33 AND BLOOD RIVIER T-JUNCTION TURN RIGHT INTO R34 PROCEED ALONG R34 TO UTRECHT (DROP CAN BE MADE ONLY). PROCEED ALONG R34 AND PASS OSIZWENI AND MADADENI (NO DROP ONLY) AND PROCEED TO NEWCASTLE, INTO NEWCASTLE TAXI RANK. OFF LOAD, LOAD AND RETURN ALONG THE FORWARD ROUTE IN REVERSE.</p>
12.3	<p>NONGOMA TO VRYHEID</p> <p>FROM NONGOMA TAXI RANK, TURN LEFT INTO R618, PROCEED ALONG R618 TO NGOME (DROP CAN BE MADE ONLY), PROCEED ALONG R618 AND TURN LEFT INTO R69, PROCEED ALONG TO VRYHEID TAXI RANK. OFFLOAD, LOAD AND RETURN ALONG FORWARD ROUTE IN REVERSE.</p>
12.4	<p>NONGOMA TO PONGOLA</p> <p>FROM NONGOMA TAXI RANK, TURN RIGHT INTO R66, PROCEED ALONG R66 AND PASS MAHLANGASI (DROP CAN BE MADE), AND PROCEED TO MAGUDU ALONG R66, AT THE T JUNCTION TURN LEFT ALONG N2 ROAD, ENTERING TOWN, AND TURN RIGHT TO THE APPROVED TAXI RANK IN PONGOLA. OFF-LOAD, LOAD AND RETURN ALONG FORWARD ROUTE IN REVERSE.</p>



transport

Department:
Transport
Province of KwaZulu-Natal

GAZETTE

LGKZNG41-2019-FEB

REGION: ALL

12.5	<p>NONGOMA TO MKHUZE</p> <p>FROM NONGOMA TAXI RANK, TURN LEFT TO MAIN ROAD AND PROCEED TO THE JUNCTION AND TAKE RIGHT ALONG R618 AT SIPHAMBANWENI, TURN LEFT ALONG P234, AND PASS EKUTHOKOZENI (PICK-UPS IS MADE SUBJECT TO CONDITION 5 BELOW), PROCEED ALONG P234 TO N2 AND CROSS OVER TO N2 TO MKHUZE MAIN ROAD AND TURN LEFT TO APPROVED TAXI RANK AT MKHUZE. OFFLOAD AND LOAD RETURN ALONG THE FORWARD ROUTE IN REVERSE.</p>
12.6	<p>NONGOMA TO EMPANGENI</p> <p>FROM NONGOMA TAXI RANK TURN LEFT TO THE MAIN ROAD AT THE JUNCTION TURN RIGHT ALONG R618, AND PASS ALONG BUXEDEN AND HLABISA (NO PICK AND DROP MADE), PROCEED TO MATUBATUBA, AT THE N2 JUNCTION, TURN RIGHT INTO N2 AND PROCEED TO RICHARDS BAY (DROP IS MADE, NO PICK UPS). PROCEED ALONG R34 TO EMPANGENI AND DROP OFF ONLY PASSENGERS AT 'B' RANK AND PROCEED TO 'A' RANK. OFF-LOAD, LOAD AND RETURN ALONG THE FORWARD ROUTE IN REVERSE.</p> <p>ALTERNATIVE ROUTE FROM NONGOMA TAXI RANK, TURN RIGHT ALONG R66 AND PASS ULUNDI (NO PICK OR DROP) AND PROCEED TO MELMOTH ALONG R66 AND DROP WILL BE MADE ONLY. PROCEED ALONG R34 TO NDUNDULU (DROP ONLY), AND PROCEED ALONG R34 TO EMPANGENI. OFFLOAD AND LOAD AT EMPANGENI 'A' RANK AND RETURN ALONG THE FORWARD ROUTE IN REVERSE.</p>
12.7	<p>NONGOMA TO JOHANNESBURG</p> <p>FROM NONGOMA APPROVED TAXI RANK, TURN LEFT AT JUNCTION, TURN RIGHT INTO R618, PROCEED ALONG R618 INTO R69. PROCEED ALONG R69 AND PASS VRYHEID AND CROSS OVER INTO R33; AT BLOOD RIVIER T JUNCTION TURN RIGHT INTO R34, AND PASS UTRECHT AND NEWCASTLE (NO PICK UP OR DROP WILL BE MADE). AT NEWCASTLE TURN RIGHT INTO N11. PROCEED ALONG N11 TO VOLKRUST (REFRESHMENT POINT) (NO PICK UP PICK), TURN LEFT INTO R23 AND PROCEED TO STANDERTON, HEIDELBERG AND BALFOUR (DROP CAN BE MADE, NO PICKS UPS), AND PROCEED INTO N3 SUBWAY AND TURN RIGHT INTO N3. PROCEED ALONG N3 TO JOHANNESBURG, AND PASS BOKSBURG, VOSLOORUS (NO PICK OR DROP) AND TURN LEFT INTO M2. PROCEED ALONG M2 AND TURN LEFT INTO RISSIK STREET, INTO WOLMARANS STREET, TURN RIGHT INTO WANDERERS STREET AND TURN LEFT INTO AN APPROVED TAXI RANK. OFFLOAD AND LOAD AND RETURN ALONG THE FORWARD ROUTE IN REVERSE.</p>
12.8	<p>NONGOMA TO UMFOLOZI</p> <p>FROM APPROVED TAXI RANK IN NONGOMA, TURN RIGHT INTO R66, PROCEED ALONG R66 AND PASS HOLINYOKA (DROPPING ONLY), TURN LEFT TO L428 TO EZIMPISINI AREA (DROPPING ONLY) AND RETURN TO R66, PROCEEDING ALONG R66 TO DENGHE AREA (DROP ONLY), TURN RIGHT INTO D1819 TO KWA-MINYA AREA, INTO R618, TURN RIGHT TO NONGOMA TOWN 2 INTO R66 AND PROCEED TO KWA-GOMONDO AREA, TURN LEFT ALONG D1818 AND PROCEED TO KWAMPUNZA AREA AND RETURN TO R66. PROCEED ALONG R66 TO ESIGANGENI AREA AND TURN RIGHT INTO D1821 TO PHANGODE AND RETURN TO R66. PROCEED ALONG R66 TO MFEMFENI AREA, TURN LEFT INTO P703 TO MATHENI AREA AND UKHUKHO AND RETURN TO R66. PROCEED ALONG R66 TO KWA-MUSI AREA AND TO MFOLOZI APPROVED TAXI RANK AND RETURN ALONG THE FORWARD ROUTE IN REVERSE.</p>
12.9	<p>NONGOMA TO MAPHOPHOMA</p> <p>FROM APPROVE TAXI RANK IN NONGOMA , TURN LEFT INTO MAIN ROAD, INTO ESIKHALENI AREAS TURN LEFT INTO D1810 TO MAPHOPHOMA. TURN LEFT INTO D1855 TO EKUVUKENI AREA AND RETURN BACK INTO D1810. PROCEED ALONG D1810 AND TURN RIGHT INTO D1853 TO SHELEZA AND PASS MPUMALANGA AREA AND RETURN BACK INTO D1810. PROCEED ALONG D1810 AND TURN LEFT INTO D1903 TO DABHAZI AREA AND RETURN BACK INTO D1810. PROCEED ALONG D1810 AND PASS HLAMBANYATHI AREA , INTO R618 AND PASS HLABISA AND PROCEED TO MAPHOPHOMA APPROVED TAXI RANK. OFFLOAD, LOAD AND RETURN ALONG THE FORWARD ROUTE IN REVERSE.</p>



transport

Department:
Transport
Province of KwaZulu-Natal

GAZETTE

LGKZNG41-2019-FEB

REGION: ALL

12.10	<p>NONGOMA TO BUXEDEN</p> <p>FROM APPROVED TAXI RANK IN NONGOMA, INTO R618, AT ESIPHAMBANWENI TURN RIGHT INTO D1801 TO ESIKHOKHWANENI, TURN RIGHT INTO R618. AT ODUSHWINI AREA TURN RIGHT INTO D1856 TO ESIDINSINI AND PASS NJAMPELA AREA INTO D1810, TURN RIGHT INTO R66 INTO NONGOMA MAIN ROAD.</p> <p>ALTERNATIVE ROUTE FROM APPROVED TAXI RANK IN NONGOMA UP TO R618 PROCEED TO DUSHWINI, TURN LEFT INTO D1857 TO DONGOTHULI AREA, AND RETURN BACK TO R618 AND PROCEED TO ESINKONKONKO AREA, TURN LEFT INTO D2032 TO MTHWADLANA AREA AND RETURN BACK INTO R618 TO BUXEDEN TAXI RANK. OFFLOAD, LOAD AND RETURN ALONG THE FORWARD ROUTE IN REVERSE.</p>
12.11	<p>NONGOMA TO USUTHU</p> <p>FROM APPROVED TAXI RANK IN NONGOMA TURN LEFT INTO R66, AT ESIGANGENI AREA TURN RIGHT TO D1821 TO PHANGODE, TURN RIGHT INTO D1820 TO USUTHU APPROVED TAXI RANK. OFFLOAD, LOAD AND RETURN ALONG THE FORWARD ROUTE IN REVERSE.</p>
12.12	<p>CONDITIONS/RESTRICTIONS</p> <ol style="list-style-type: none"> 1. PASSENGERS MAY BE PICKED UP AND/OR SET DOWN ONLY AT DESIGNATED TAXI RANK OR TAXI STOP, WHICH SHALL EXCLUDE BUS STOPS. 2. ON THE INBOUND TRIP TO DURBAN, VOSLOORUS, NEWCASTLE, LADYSMITH, EMPANGENI, MANDINI AND ULUNDI, NO PASSENGERS MAY BE PICKED UP END ROUTE FROM LEAVING THE MAGISTERIAL OF NONGOMA UNTIL REACHING THE DESTINATION RANK. 3. ON THE RETURN TRIP TO NONGOMA, NO PASSENGERS MAY BE SET DOWN UNTIL REACHING THE MAGISTERIAL DISTRICT OF NONGOMA. 4. ENTRY OR RANKING ON PRIVATE PROPERTY IS NOT PERMITTED WITHOUT PERMISSION OF THE LANDLORD, A COPY OF WHICH MUST BE SUPPLIED TO THE BOARD BEFORE ISSUE OPERATING LICENCE. 5. WITHOUT HAVING ENTERED INTO AN AGREEMENT WITH OTHER OPERATORS ON A COMMON ROUTE, AS CONTEMPLATED BY SECTION 88 (2) (B) OF ACT 22 OF 2000, THE PICKING UP OR SETTING DOWN OF PASSENGERS ON SUCH ROUTE IS NOT PERMITTED. A COPY OF SUCH AGREEMENT MUST BE SUPPLIED TO THE BOARD. 6. AT RANKS, WHETHER ON -STREET OR OFF-STREET, ONLY THE TAXIS THAT CAN BE ACCOMMODATED IN THE DEMARCATED AREA MAY OCCUPY THE RANK, EXCESS VEHICLES MUST HOLD ELSEWHERE AT DESIGNATED HOLDING AREAS. 7. RANK PERMITS OR LETTERS OF AUTHORITY MUST BE PRODUCED IN RESPECT OF ALL RANKS IN MUNICIPAL ARREARS, IN PARTICULAR MAJOR TOWNS AND CITIES. 8. THE ALLOCATION OF ANY ROUTE OR PORTION OF A ROUTE IS SUBJECT TO THE CONDITION THAT IT HAS BEEN APPROVED AND ALLOCATED IN GOOD FAITH AND THAT SUCH ROUTE WILL BE INVALID SHOULD IT TRANSPIRE THAT THE ROUTE OR PORTION THEREOF WILL, OR HAS CAUSED CONFLICT DUE TO IT HAVING BEEN APPROVED BASED ON INCORRECT OR FALSE INFORMATION SUPPLIED TO THE BOARD OR AS A RESULT OF AN ERROR. IN SUCH INSTANCE THE OPERATING LICENCE MUST BE RETURNED TO THE BOARD FOR CORRECTION. 9. THE VEHICLE MUST BE COVERED BY MOTOR VEHICLE INSURANCE AS WELL AS PERSONAL LIABILITY INSURANCE.



transport

Department:
Transport
Province of KwaZulu-Natal

GAZETTE

LGKZNG41-2019-FEB

REGION: ALL

1) Application Number: APP0107636	2) Gazette Number: LGKZNG41-2019-FEB
3) Applicant: MM MTHIYANE ID NO. 7806205619086 Association: KWAMNYANDU TAXI OWNERS ASSOCIATION	4) Applicant Address: U238 MONICE GUMEDE UMLAZI 4031
5) Existing Licence Holder: LS MTHIYANE ID NO. 7504176046088	6) Existing Licence Holder Address: U 238 UMLAZI TOWNSHIP KWA-ZULU NATAL 4031
7) Type of application: NORMAL TRANSFER	8) Operating Licence Number: LGKZN1203000943
9) Vehicle Type: MINIBUS	10) 1 X 14 (SEATED) + 0 (STANDING)
11) Region: NINGIZMU 2	
12.1	UMLAZI SECTION Z TO DURBAN METRO FROM Z RANK JOIN ROAD 2403 TO PHASE 4.5.6.7.8, LEFT INTO ROAD 2456 INTO ROAD 2474 AND RETURN ALONG ROAD 2456, RIGHT INTO ROAD 2403, RIGHT INTO 107159, RIGHT INTO SOUTH SPINAL ROAD, TURN INTO (MR60), UMBUMBULU ROAD TO Y SECTION PHILANI AREA AND RETURN, TURN LEFT INTO MR60, RIGHT INTO ROAD 2103 U SECTION, TURN LEFT INTO ROAD 2108, RIGHT INTO MAYIBUYE DRIVE, TURN LEFT INTO GUM TREE CRESCENT, JOIN MAYIBUYE DRIVE AND PROCEED AS PER ROUTE 5.
12.2	UMLAZI SECTION Z TO DURBAN METRO FROM Z RANK JOIN MKHIWANE STREET, LEFT INTO MAYIBUYE DRIVE, TURN RIGHT INTO ROAD 1603, TURN RIGHT INTO UMDLEBE ROAD, RIGHT INTO BANANA ROAD, LEFT JOIN UMDLEBE ROAD, RIGHT INTO ROAD 1603 INTO ROAD 1703, 1702, UNIT 17, TURN RIGHT, JOIN MANGOSUTHU HIGHWAY AND PROCEED AS PER ROUTE 5.
12.3	FROM Z RANK, JOIN SPINAL ROAD, TURN RIGHT INTO SIMELNANE ROAD, TURN RIGHT INTO DINIZULU GROVE, TURN RIGHT INTO BHUBESI PLACE AA, TURN RIGHT INTO NGWENYA GROVE, TURN RIGHT INTO BOYI SIMELANE AVENUE, LEFT INTO MUGABE ROAD, LEFT INTO SOUTH SPINAL ROAD AND PROCEED AS PER ROUTE 5.
12.4	UMLAZI SECTION Z TO DURBAN METRO FROM Z RANK, JOIN SOUTH SPINAL ROAD, TURN RIGHT INTO CHICAGO CRESCENT AA AND RETURN RIGHT INTO SOUTH SPINAL ROAD TO CC SECTION, SOUTH SPINAL ROAD, TURN INTO BHAMBATHA STREET, TURN INTO SHAKA CIRCLE (BB). TURN RIGHT INTO BHAMBATHA STREET, TURN LEFT INTO JEQE LN, TURN RIGHT INTO MAFUKUZELA STREET, TURN LEFT INTO MSQHOBENZA CRESCENT, TURN LEFT INTO MNYANDU ROAD, TURN RIGHT INTO NANDI ROAD, LEFT INTO MAFUKUZELA STREET, RIGHT INTO JEQE LN, LEFT INTO SOUTH SPINAL ROAD AND PROCEED AND PROCEED AS PER ROUTE 5.



transport

Department:
Transport
Province of KwaZulu-Natal

GAZETTE

LGKZNG41-2019-FEB

REGION: ALL

12.5 UMLAZI SECTION Z TO DURBAN METRO

5.1. FROM Z RANK, JOIN SOUTH SPINAL ROAD, LEFT INTO ROAD 2631 INTO KING SENZANGAKHONA CLOSE AND RETURN RIGHT INTO SOUTH SPINAL ROAD, TURN RIGHT INTO ROAD 2403, INTO MAYIBUYE STREET, TURN LEFT INTO PHAMBILI ROAD, P SECTION, TURN RIGHT INTO MAYIBUYE DRIVE, TURN LEFT INTO ROAD 421 AND JOIN MANGOSUTHU HIGHWAY, V ROBOT, PASS EZIMBUZINI, PASS MSHIYENI HOSPITAL, PASS REUNION, JOIN M30, JOIN M4 FREEWAY TO DURBAN INTO WEST STREET TO POINT ROAD, TURN LEFT INTO FIELD STREET, TURN LEFT INTO PINE STREET, ALONG KINGSGATE TO MARKET, TO RANK 101/50 AND RETURN ALONG THE SAME ROUTE IN REVERSE.

5.2. FROM Z RANK JOIN MKHIWANE STREET, LEFT INTO MAYIBUYE DRIVE, TURN RIGHT INTO ROAD 1603, INTO OEPHRAIM MDALA INTO MAPHUMULO ROAD, RIGHT INTO MANGOSUTHU HIGHWAY TO SOUTH COAST ROAD PASS WEMA, MOBENI, CLAIRWOOD, LEFT INTO EDWIN SWALES VC DRIVE RIGHT INTO SARNIA ROAD, INTO UMBILO ROAD, RIGHT INTO BEREA ROAD, LEFT INTO WARWICK AVENUE, RIGHT INTO ALICE STREET, RIGHT INTO MARKET ROAD AND PROCEED TO MARKET RANK 101/50, AND RETURN.

5.3. FROM MANGOSUTHU HIGHWAY, RIGHT INTO ROAD NO.12 AND PROCEED TURNING LEFT INTO EZIMBUZINI TAXI RANK OR PROCEED JOINING OLD SOUTH COAST ROAD, RIGHT INTO SOUTH COAST ROAD, PROCEED TO JOIN M4 INKOSI ALBERT LUTHULI FREEWAY AND PROCEED TO RANK 101/50.

5.4. FROM MANGOSUTHU HIGHWAY TURN LEFT INTO OFF RAMP "TO MSHIYENI HOSPITAL AND TURNING LEFT INTO AN ONRAMP TO MANGOSUTHU HIGHWAY INTO SOUTH COAST ROAD AND PROCEED TO THE M4 (INKOSI ALBERT LUTHULI FREEWAY). LEFT INTO MOORE ROAD OFF RAMP INTO WARWICK AVENUE, RIGHT INTO ALICE STREET, RIGHT INTO MARKET ROAD AND PROCEED TO RANK 101/50 ON MARKET ROAD.

ALTERNATIVE

5.5. FROM M4 RIGHT INTO WEST STREET INTO POINT ROAD, RIGHT INTO BAY TERRACE, RIGHT INTO STANGER STREET, LEFT INTO ORDNANCE ROAD, INTO LEOPARD STREET, INTO WARWICK AVENUE, RIGHT INTO ALICE STREET, RIGHT INTO MARKET ROAD AND PROCEED TO RANK 101/50 ON MARKET ROAD AND RETURN SUBSTANTIALLY ALONG THE SAME ROUTE IN REVERSE.

5.6. FROM M4 LEFT INTO MOORE ROAD OFF RAMP INTO WARWICK AVENUE, RIGHT INTO ALICE STREET, RIGHT INTO GREYSTREET, RIGHT INTO QUEEN STREET AND PROCEED TO RANK ON QUEEN OUTSIDE THE CATHEDRAL, RANK 101 AND RETURN SUBSTANTIALLY ALONG THE SAME ROUTE IN REVERSE.



transport

Department:
Transport
Province of KwaZulu-Natal

GAZETTE

LGKZNG41-2019-FEB

REGION: ALL

1) Application Number: APP0107653	2) Gazette Number: LGKZNG41-2019-FEB
3) Applicant: SM NENE ID NO. 7705075583085 Association: BHEKISIZWE TAXI ASSOCIATION	4) Applicant Address: 59 ANDREW STREET DURBAN 4001
5) Existing Licence Holder: NOT APPLICABLE ID NO. NOT APPLICABLE	6) Existing Licence Holder Address: NOT APPLICABLE
7) Type of application: NEW OPERATING LICENCE	8) Operating Licence Number: NOTAVAILABLE
9) Vehicle Type: MINIBUS	10) 1 X 15 (SEATED) + 0 (STANDING)
11) Region: UTHUNGULU	
12.1	<p>FROM DOLWANE (NKANDLA) TAXI RANK TAKE P16/2 & P16/3 ROAD, TO R55, TURN LEFT TO R48, THEN LEFT TO R68 IN NQUTHU TO BLOOD RIVER STREET, INTO R34, UTRECHT CONTINUE TO STOP STREET, TURN RIGHT INTO R23 VOLKSRUST ROAD, INTO LAINGNEK STREET, TURN LEFT INTO JOUBERT STREET, RIGHT AGAIN INTO PIENAAR STREET IN VOLKSRUST, CONTINUE ALONG R23, INTO BOTHA STREET, RIGHT ON LOMBARD STREET, LEFT TO R23, PASS ON KROGH STREET, IN STANDERTON, CONTINUE ON R23, PASS GREYLINGSTAD, BALFOUR, TURNING RIGHT INTO N3, CONTINUE LEFT INTO M2 WEST, SET DOWN PASSENGERS, RIGHT INTO MAIN REEF ROAD, TURNING LEFT ON THE SAME STREET, JOIN JOHN PAGE ROAD, INTO JEPPE STATION, TURN LEFT INTO COMMISSIONER STREET SET DOWN PASSENGERS, CONTINUE TURN RIGHT INTO VON WIELLIGH, SET DOWN PASSENGERS, CONTINUE TURN LEFT INTO PLEIN STREET, SET DOWN PASSENGERS, CONTINUE TURN RIGHT INTO RISSIK STREET, SET DOWN PASSENGERS, CONTINUE TURN RIGHT INTO DE VILLIERS STREET, SET DOWN PASSENGERS, CONTINUE INTO PARK CITY IN THE MUNICIPALITY OF JOHANNESBURG</p> <p>FROM PARK CITY ON THE DE VILLIERS, TURN LEFT INTO HARRISON STREET, CONTINUE TURN LEFT INTO MARKET STREET, CONTINUE TURN RIGHT INTO JOHN PAGE INTO MAIN REEF TURN INTO M2, CONTINUE LEFT INTO FREEWAY, CONTINUE SAME ROUTE AS ON THE FORWARD JOURNEY</p>
12.2	<p>1. DOLWANE TO PIETERMARITZBURG.</p> <p>FROM (NKANDLA) DOLWANE TAXI RANK, TURN RIGHT ON P16/2, PICK UP AND SET DOWN, TO JOHNSON'S DRIFT UP TO KRANSKOP, PICK UP ON THE STOP SIGN, TURN RIGHT SET DOWN TO JOIN R74, GO (RESTRICTED FROM PICKING UP AND SETTING DOWN) PASS KRANSKOP, BEFORE GREYTOWN, TURN LEFT TO JOIN R33, GO AHEAD TO PASS MISAPH, AT THE STOP SIGN TURN LEFT TO JOIN R33 AND GREYTOWN ROAD, BHAMBATHA ROAD, JUST BEFORE ENTERING THE TOWN (PIETERMARITZBURG), TURN RIGHT TO MASUKWANE TAXI RANK AND NOT RETURN TRIP.</p>
12.3	<p>FROM (NKANDLA) DOLWANE TAXI RANK, TURN RIGHT O JOIN R16/2, DOWN TO JOHNSON'S DRIFT UP TO KRANSKOP, ON THE STOP SIGN TURN RIGHT TO JOIN R74, PASS KRANSKOP, DOWN TO STANGER, PASS STANGER AND KEEP LEFT TO JOIN N2 TO DURBAN, TURN LEFT TO JOIN VICTORY STREET, TURN LEFT TO JOIN MARKET STREET, TURN LEFT TO MARKET TAXI RANK AND RETURN</p>
12.4	<p>FROM DOLWANE TAXI RANK, TURN LEFT TO JOIN P16/2, PICK UP AND SET DOWN PASSENGERS, GO AHEAD TILL Y-JUNCTION, WRITTEN QUDENI AND NQUTU, PICK UP AND SET DOWN PASSENGERS, TAKE THE RIGHT HAND TO JOIN P90, GO DOWN AND CROSS NSUZE BRIDGE, PICK UP AND SET DOWN PASSENGERS, GO AND PASS VULEKA, GO AHEAD AGAIN TILL STOP SIGN, TURN LEFT TO JOIN R68, GO ON AND CROSS MHLATHUZE BRIDGE, SET DOWN PASSENGERS, GO PASS KATAZA, STRAIGHT ON TILL STOP SIGN, TURN RIGHT TO JOIN R34, FROM ULUNDI, SET DOWN PASSENGERS, GO STRAIGHT TILL PASS GARAGE, TURN LEFT ON VICTORIA STREET, TURN LEFT AGAIN INTO MELMOTH TAXI RANK.</p>
12.5	<p>8.DOLWANE TO ULUNDI.</p> <p>FROM (NKANDLA) DOLWANE TAXI RANK, TURN LEFT TO JOIN P16/2, PICK UP AND SET DOWN PASSENGERS, GO ON TILL Y-JUNCTION WRITTEN QUDENI AND NQUTU, PICK UP AND SET DOWN PASSENGERS, TAKE THE RIGHT HAND TO JOIN P90, PICK UP AND SET DOWN PASSENGERS, GO DOWN TILL NSUZE BRIDGE, GO ON AND PASS VULEKA TILL STOP SIGN, SET DOWN PASSENGERS ONLY, TURN LEFT TO JOIN P50/3, DRIVE 1KM, TURN RIGHT TO JOIN R68, GO ON AND CROSS MHLATHUZE BRIDGE, SET DOWN PASS KATAZA, JUST AFTER KATAZA, TURN LEFT, GO STRAIGHT PASS MTHONJANENI LODGE TILL STOP SIGN, TURN LEFT TO JOIN R66, GO DOWN TURN RIGHT TILL UNDER RAILWAY BRIDGE, TURN RIGHT TO ULUNDI TAXI RANK AND NO RETURN TRIPS.</p>



transport

Department:
Transport
Province of KwaZulu-Natal

GAZETTE

LGKZNG41-2019-FEB

REGION: ALL

12.6	FROM (NKANDLA) DOLWANE TAXI RANK, TURN RIGHT TO JOIN P16/3, SET DOWN, PICK UP PASSENGERS, JUST BEFORE JOHNSONS DRIFT BRIDGE, TURN LEFT TO JOIN P15, PICK UP AND SET DOWN PASSENGERS, GO AHEAD TILL NSUZE BRIDGE, PICK AND SET DOWN PASSENGERS, CROSS IT UP TO LINDELA, AT THE STOP SIGN, SET DOWN PASSENGERS ONLY, RIGHT ON P15, GO AHEAD TILL STOP SIGN P50/2, TURN RIGHT, GO STRAIGHT AND PASS GEORGE HOTEL AT ESHOWE, TAKE LEFT TO ESHOWE TAXI RANK AND RETURN.
12.7	FROM (NKANDLA) DOLWANE TAXI RANK, TURN LEFT TO JOIN PICK UP AND SET DOWN PASSENGERS P16/2, GO AHEAD TILL Y-JUNCTION, WRITTEN QUDENI AND NQUTU, TAKE THE RIGHT HAND, JOIN P90, PICK UP AND SET DOWN PASSENGERS, GO ON TILL NSUZE BRIDGE, NO PICK UP AND SET DOWN, CROSS IT GO ON AND PASS VULEKA ON THE TARRERD ROAD TILL STOP SIGN, TURN RIGHT TO JOIN P50/3, GO STRAIGHT TO TOWN PASS POLICE STATION, TURN RIGHT TO NKANDLA TAXI RANK AND RETURN
12.8	FROM (NKANDLA) DOLWANE TAXI RANK, TURN LEFT TO JOIN P16/2, PICK UP SET DOWN GO ON THE Y-JUNCTION, WRITTEN QUDENI AND NQUTU, TAKE THE LEFT HAND TO JOIN P16/3, PICK UP AND SET DOWN PASSENGERS, DRIVE ON TO PASS EKOMBE POLICE STATION AND HOSPITAL, PASS QUDENI TAXI RANK, PASS MACHUWNINI CLINIC, UP TO SLUTSHANA PICK UP AND SET DOWN PASSENGERS, ON THE STOP SIGN TURN LEFT TO JOIN R68, SET DOWN PASSENGERS AND GO STRAIGHT TO NQUTU, AT THE 4 WAY STOP, TURN RIGHT TO SET DOWN PASSENGERS, TURN LEFT TO NQUTU TAXI RANK AND RETURN THE SAME AS ABOVE.
12.9	FROM (NKANDLA) DOLWANE TAXI RANK, TURN RIGHT TO JOIN R16/2, PICK UP AND SET DOWN PASSENGERS TO JOHNSONS DRIFT, PICK UP AND SET DOWN PASSENGERS, CROSS THE TUGELA BRIDGE, GO UP AND PASS GCOHOYI, PICK UP AND SET DOWN PASSENGERS, TILL TO KRANSKOP, AT THE STOP SIGN TURN RIGHT TO KRANSKOP TAXI RANK AND RETURN
12.10	BHEKISIZWE TO NKANDLA. FROM BHEKISIZWE TAXI RANK TURN LEFT INTO P16/3 PASS EKHOMBE PICK AND DROP PASS BALOYI PICK AND DROP TURN RIGHT INTO P707 PASS NSUZE, SKHALENI SEBOMVU, TURN RIGHT INTO P50,3 UP TO NKANDLA TAXI RANK DROP OFF AND RETURN BACK WITH PASSENGERS USING THE SAME ROUTE.



transport

Department:
Transport
Province of KwaZulu-Natal

GAZETTE

LGKZNG41-2019-FEB

REGION: ALL

1) Application Number: APP0107661	2) Gazette Number: LGKZNG41-2019-FEB
3) Applicant: ZB MDLALOSE ID NO. 7001030384086 Association: MELMOTH TRANSPORT OWNERS ASSOCIATION	4) Applicant Address: PO BOX 231 MELMOTH 3835
5) Existing Licence Holder: NOT APPLICABLE ID NO. NOT APPLICABLE	6) Existing Licence Holder Address: NOT APPLICABLE
7) Type of application: NEW OPERATING LICENCE	8) Operating Licence Number: LGKZN0703000864
9) Vehicle Type: MINIBUS	10) 1 X 15 (SEATED) + 0 (STANDING)
11) Region: UTHUNGULU	
12.1	MELMOTH TO BABANANGO FROM MELMOTH TAXI RANK TO VICTORIA STREET, TURN RIGHT TO R66 LEFT INTO R68 TO BABANANGO TAXI RANK, RETURN ALONG THE SAME ROUTE.
12.2	MELMOTH TO EMPANGENI FROM MELMOTH TAXI RANK TURN RIGHT TO VICTORIA STREET TURN LEFT INTO R34 INTO MAIN ROAD, TURN LEFT IN BIYELA STREET DROP OFF AND TURN BACK ALONG BIYELA STREET, THEN TURN RIGHT TO R34 THEN LEFT ALONG KNUTLEN STREET TO EMPANGENI A RANK AND RETURN TO MELMOTH TAXI RANK, RETURN ON THE SAME ROUTE.
12.3	MELMOTH TO ESHOWE FROM MELMOTH TAXI RANK TURN RIGHT TO VICTORIA STREET, TURN LEFT TO R66 AND PROCEED RIGHT TO OSBORNE ROAD TO ESHOWE TAXI RANK RETURN ON THE SAME ROUTE.
12.4	MELMOTH TO ULUNDI /MAHLABATHINI: FROM MELMOTH TAXI RANK TURN TO VICTORIA STREET, AND TURN RIGHT TO R66 TURN RIGHT TO MNYAMANA ROAD, TURN RIGHT TO UMFOLOZI, TURN LEFT UDLOKO ROAD FOR DROP OFF AND BACK R66 AND PROCEED AND TURN RIGHT TO PRINCE MAGOGO STREET, TO ULUNDI PLAZA TAXI RANK AND RETURN TO MELMOTH TAXI RANK RETURN ON THE SAME ROUTE.
12.5	MELMOTH TO DURBAN FROM MELMOTH TAXI RANK AND TURN RIGHT TO VICTORIA STREET AND TURN LEFT TO R66, N2, TURN LEFT TO M41, PROCEED TO M4 AND TURN TO ARGYLE ROAD AND LEFT TO UMGANGI ROAD TO LEOPOLD STREET AND TURN RIGHT TO WARWICK AVENUE AND TURN RIGHT TO ALICE STREET AND TO ALBERT STREET, AND RIGHT TO UMGANGI ROAD INTO CRABBE STREET LEFT INTO OSBORNE STREET TAXI RANK DURBAN RETURN ALONG THE SAME ROUTE. RESTRICTION ROUTE NO 7 "NO PICKING UP OF PASSENGERS ON LEOPOLD STREET, WARWICK AVENUE AND ALICE STREET FROM MELMOTH TAXI RANK TURN RIGHT TO VICTORIA STREET AND TURN LEFT TO R66 PROCEED AND TURN TO R102 PROCEED AND TURN RIGHT TO M74 AND TURN LEFT TO KING SHAKA AND TURN LEFT TO GLEDHOW MILLING ROAD FOR DROP OFF. CONTINUE AND TURN LEFT TO R102 AND TURN RIGHT TO R74 AND PROCEED AND TURN LEFT TO N2 PROCEED AND TURN OFF TO M4 TO ARGYLE ROAD AND PROCEED AND TURN LEFT TO UMGANGI AND TURN RIGHT TO LEOPOLD STREET TO BEREA AND RETURN TO MELMOTH TAXI RANK. FROM MELMOTH TAXI RANK TURN RIGHT TO VICTORIA STREET AND TURN LEFT TO R66 & R34 PROCEED N2 DOKODWENI PROCEED AND TURN RIGHT TO M74 AND TURN RIGHT M25 TO MALANDELA ROAD TURN LEFT TO JABULA ROAD TO KWAMASHU MENS HOSTEL DROP AND TURN AND TURN AROUND BACK TO MALANDELA ROAD AND PROCEED RO R102 TO UMGANGI ROAD AND TURN RIGHT TO DURBAN STATION TAXI RANK.
12.6	MELMOTH TO MANDENI FROM MELMOTH TAXI RANK TURN RIGHT TO VICTORIA STREET AND TURN LEFT TO R66/R34 PROCEED AND TURN RIGHT TO R102 THEN RIGHT TO P265 AND PROCEED TO ROAD NO 459 TO MANDENI TAXI RANK AND RETURN TO MELMOTH TAXI RANK RETURN ALONG THE SAME ROAD.
12.7	MELMOTH TO ESHOWE FROM MELMOTH TAXI RANK TO VICTORIA STREET, AND TURN RIGHT TO R66 PROCEED TO R34 TURN RIGHT TO P514 DENNY DALTON RANK PICK AND DROP AND RETURN TO MELMOTH RANK, RETURN ON THE SAME ROUTE



transport

Department:
Transport
Province of KwaZulu-Natal

GAZETTE

LGKZNG41-2019-FEB

REGION: ALL

12.8	MELMOTH TO NQUTHU FROM MELMOTH TAXI RANK AND RIGHT TO VICTORIA STREET PROCEED AND TURN LEFT TO R68 AND PROCEED TO NQUTHU TAXI RANK PICK AND DROP AND RETURN TO MELMOTH TAXI RANK, RETURN ON THE SAME ROUTE.
12.9	MELMOTH TO EKUTHULENI FROM MELMOTH TAXI RANK TURN RIGHT TO VICTORIA STREET TURN LEFT TO R66 PROCEED TO FONTEIN CAFÉ TURN TO R395 AND PROCEED TO KWAMAGWAZA MISSION DIRECT AND RETURN
12.10	MELMOTH TO ST MARY'S HOSPITAL / KWAMAGWAZA MISSION FROM MELMOTH TAXI RANK TURN RIGHT TO VICTORIA STREET TURN LEFT TO R66 TURN RIGHT TO ROAD D77 PROCEED TO KWAMAGWAZA MISSION DIRECT AND RETURN.
12.11	MELMOTH TO EMKHANDLWINI/ DEBE RESERVE FROM MELMOTH TAXI RANK TURN RIGHT TO VICTORIA STREET TURN LEFT TO R66 AND PROCEED VIA NDUNDULU STORE TURN LEFT TO P534 AND PROCEED EMKHANDLINI /DEBE RESERVE VIA UPPER NSELENI STORE DIRECT AND RETURN.
12.12	MELMOTH TO IMFULE MISSION: FROM MELMOTH TAXI RANK TURN RIGHT TO VICTORIA STREET TURN RIGHT TO R66, R34 AND PROCEED TO IMFULE MISSION DIRECT AND RETURN.
12.13	MELMOTH TO MAKHASANENI: FROM MELMOTH TAXI RANK TURN RIGHT TO VICTORIA STREET TURN LEFT TO R66 PROCEED TURN LEFT TO D477 TO MAKHASANENI /HLABATHINI DIRECT AND RETURN
12.14	MELMOTH TO NJOMELWANA FROM MELMOTH TAXI RANK TURN RIGHT TO VICTORIA STREET TURN LEFT TO R66/R34 PROCEED AND TURN RIGHT TO D256 PROCEED TO NDLOVU AND NGENANGANI STORE DIRECT AND RETURN.
12.15	MELMOTH TO NDUNDULU/ NKWALINI: FROM MELMOTH TAXI RANK TURN TO VICTORIA STREET TURN TO R66/R34 PROCEED STRAIGHT TO NDUNDULU/ NKWALINI STORES DIRECT AND RETURN.
12.16	MELMOTH TO NKWENKWE MISSION / OHAWULE RESERVE: FROM MELMOTH TAXI RANK TURN RIGHT TO VICTORIA STREET TURN LEFT TO R66/R34 PROCEED AND TURN LEFT TO P534 VIA NDABAZENSANGU AND TURN RIGHT TO D1577 AND PROCEED ST PAUL'S - NKWENKWE MISSION / OHAWULE DIRECT AND RETURN.
12.17	MELMOTH TO BHONKOLO NOMPONJWANA FROM MELMOTH TAXI RANK TURN RIGHT TO VICTORIA STREET TURN LEFT TO R66 / P34 PROCEED AND TURN RIGHT TO D256 PROCEED TO NDLOVU AND NGENANGANI STORE DIRECT AND RETURN.
12.18	MELMOTH TO NONGOMA FROM MELMOTH TAXI RANK TURN RIGHT TO VICTORIA STREET TURN RIGHT AGAIN TO R66/R34 PROCEED AND PROCEED TO ULUNDI 19 TURN TO R66 TO NONGOMA TAXI RANK DIRECT AND RETURN.
12.19	MELMOTH TO NKANDLA. FROM MELMOTH TAXI RANK TO VICTORIA STREET PROCEED AND TURN RIGHT TO R66 PROCEED AND TURN LEFT TO R68 PROCEED AND TURN LEFT TO R54 PROCEED AND TURN LEFT TO P50/3 TO NKANDLA TAXI RANK AND RETURN TO MELMOTH TAXI RANK.
12.20	MELMOTH TAXI RANK TO VRYHEID TAXI RANK FROM MELMOTH TAXI RANK TURN RIGHT TO VICTORIA STREET AND TURN RIGHT TO R66 AND PROCEED TO R34 AND TURN RIGHT TO STRECH STREET AND PROCEED TO MASON STREET TO VRYHEID TAXI RANK.
12.21	MELMOTH TO VRYHEID FROM MELMOTH TAXI RANK TO VRYHEID TAXI RANK:FROM MELMOTH TAXI RANK TURN RIGHT TO VICTORIA STREET AND TURN RIGHT TO R66 AND PROCEED TO R34 AND TURN RIGHT TO STRECH STREET AND PROCEED TO MASON STREET TO VRYHEID TAXI RANK.
12.22	MELMOTH TO JOHANNESBURG CBD FROM MELMOTH TAXI RANK TURN RIGHT INTO VICTORIA STREET TURN RIGHT R34 PROCEED WANDERERS STREET TO PARK CITY TAXI RANK IN JOHANNESBURG DIRECT AND RETURN.
12.23	MELMOTH TO KWAMAGWAZA FROM MELMOTH TAXI RANK TURN RIGHT TO VICTORIA STREET TURN LEFT TO R66 TURN RIGHT TO ROAD D77 PROCEED TO KWAMAGWAZA MISSION AND TURN LEFT MFANEFILE DIRECT AND RETURN.
12.24	MELMOTH TO KWA BOYIBOYI FROM MELMOTH TAXI RANK TURN RIGHT TO VICTORIA STREET, TURN LEFT TO R66/34 TURN RIGHT TO D779 KWA BOYIBOYI DIRECT AND RETURN.

**transport**

Department:
Transport
Province of KwaZulu-Natal

GAZETTE

LGKZNG41-2019-FEB

REGION: ALL

12.25	MELMOTH TO DUBENI FROM MELMOTH TAXI RANK TURN RIGHT TO VICTORIA STREET PROCEED TO FONTAIN CAFÉ TURN TO ROAD D395 AND TURN LEFT TO D255 TO DUBENI AREA DIRECT AND RETURN.
12.26	MELMOTH TO EMBOMVINI FROM MELMOTH TAXI RANK TURN RIGHT TO VICTORIA STREET TURN LEFT TO R66, TURN RIGHT TO ROAD D779 TO EMBOMVINI DIRECT AND RETURN.
12.27	MELMOTH TO YANGUYE FROM MELMOTH TAXI RANK TURN RIGHT TO VICTORIA STREET TURN RIGHT TO ROAD D131 PROCEED TO YANGUYE RESERVE, NTOMBOYI STORE DIRECT AND RETURN.



transport

Department:
Transport
Province of KwaZulu-Natal

GAZETTE

LGKZNG41-2019-FEB
REGION: ALL

1) Application Number: APP0107670	2) Gazette Number: LGKZNG41-2019-FEB
3) Applicant: JV GUMEDE ID NO. 5905100679088 Association: NTUZUMA TAXI ASSOCIATION	4) Applicant Address: 147 AVOCA HILLS DRIVE DURBAN 4081
5) Existing Licence Holder: LV GUMEDE ID NO. 5505245485084	6) Existing Licence Holder Address: 147 AVOCA HILLS DRIVE DURBAN KWA ZULU NATAL 4360
7) Type of application: RENEWAL AND NORMAL TRANSFER	8) Operating Licence Number: LGKZN1403000333
9) Vehicle Type: MINIBUS	10) 1 X 15 (SEATED) + 0 (STANDING)
11) Region: GREATER NORTH	
12.1	<p>NTUZUMA TO PHOENIX (UMHLANGA) FROM THE STARTING POINT (ITHENDELE DRIVE TAXI RANK) NEAR KWANOZAZA SHOPPING CENTRE ALONG ANY OF THE INNER CIRCLE ROUTES 1 TO 4 WITHIN NTUZUMA TOWNSHIP ALONG ITHENDELE DRIVE LEFT INTO NTUZUMA ACCESS ROAD INTO INDUSTRIAL PARK ROAD LEFT INTO PHOENIX HIGHWAY RIGHT INTO M41 LEFT INTO UMHLANGA ROCKS DRIVE INTO LIGHTHOUSE ROAD LEFT INTO TANGER WAY RIGHT INTO LAGOON DRIVE RIGHT INTO LIGHT HOUSE ROAD LEFT INTO AN ON RAMP TO THE M4 RIGHT INTO ARGYLE ROAD LEFT INTO UMGENI ROAD LEFT INTO UMGENI ROAD AND PROCEED TO THE RANK (S) AS PER ANY OF THE ROUTES (1.1 TO 1.5) ALTERNATIVE ROUTE ALONG THE M25 LEFT INTO THE N2 RIGHT INTO THE M41 AND PROCEED AS PER THE ABOVE ROUTE.</p>
12.2	<p>KWAMASHU TO NTUZUMA</p> <p>FROM KWAMASHU MAIN TAXI RANK ON MALANDELA ROAD, INTO BHEJANE ROAD, LEFT INTO NYALA ROAD, INTO ITHENDELE DRIVE AND PROCEED TO THE INNER CIRCLE ROUTES WITHIN NTUZUMA AND TO THE RANK ON ITHENDELE DRIVE NEAR BHEKUZULU DRIVE.</p> <p>6.1.1 ALTERNATIVE ROUTE FROM KWAMASHU MAIN TAXI RANK ON MALANDELA ROAD, INTO BHEJANE ROAD, LEFT INTO NYALA ROAD, INTO UNDIYAZANA GROVE, INTO INGCEBO DRIVE, RIGHT INTO IBHUCU DRIVE, RIGHT INTO UMBHALANE, RIGHT INTO IHOBHE AVENUE, LEFT INTO ITHENDELE DRIVE AND PROCEED TO THE INNER CIRCLE ROUTES WITHIN NTUZUMA TAKE-OUT AND TO THE END POINT ON ITHENDELE DRIVE NEAR BHEKUZULU DROVE.</p> <p>6.2. BESTER'S TAXI RANK TO NTUZUMA FROM BESTER'S TAXI RANK, LEFT INTO NTUZUMA ACCESS ROAD, RIGHT INTO ITHENDELE DRIVE AND PROCEED TO ANY OF THE INNER CIRCLE ROUTE(S) 1 TO 4 ABOVE, AND TO THE END POINT ON ITHENDELE DRIVE AND BHEKUZULU DRIVE TAXI RANK.</p> <p>6.3. KWAMASHU CROSSROADS TO NTUZUMA FROM KWAMASHU CROSSROADS TAXI RANK, LEFT INTO MALANDELA ROAD, LEFT INTO KWAMASHU HIGHWAY (M25), LEFT INTO NTUZUMA ACCESS ROAD, RIGHT INTO ITHENDELE DRIVE AND PROCEED TO ANY OF THE INNER CIRCLE ROUTE(S) 1 TO 4 ABOVE, UNTIL THE END POINT ON ITHENDELE NEAR BHEKUZULU DRIVE TAXI RANK.</p>



transport

Department:
Transport
Province of KwaZulu-Natal

GAZETTE

LGKZNG41-2019-FEB

REGION: ALL

12.3	<p>NTUZUMA TO DURBAN</p> <p>FROM ITHENDELE DRIVE TAXI RANK NEAR KWANOZAZA SHOPPING CENTRE ALONG ANY OF ROUTES (S) 1 TO 4 ABOVE INTO NTUZUMA ACCESS ROAD RIGHT INTO KWAMASHU HIGHWAY (M25) INTO NORTH COAST ROAD INTO UMGENI ROAD (PROCEED TO SOLDIER'S WAY AND TO SOLDIER'S WAY TAXI RANK OR RIGHT INTO LEOPOLD STREET RIGHT INTO WARWICK AVENUE INTO CENTENARY ROAD AND PROCEED TO CENTENARY ROAD TAXI RANK.</p> <p>FROM ITHENDELE DRIVE TAXI RANK NEAR KWANOZAZA SHOPPING CENTRE ALONG ANY OF THE INNER CIRCLE ROUTES WITHIN NTUZUMA AS PER ROUTES 1 TO 4 ABOVE INTO KWAMASHU HIGHWAY (M25) RIGHT INTO THE N2 LEFT INTO INANDA ROAD (M21) INTO SEA COW LAKE ROAD RIGHT INTO NORTH COAST ROAD AND PROCEED TO THE END POINTS AS IN 1.1 ABOVE.</p> <p>FROM THE STATING POINT IN 1.1 ABOVE INTO KWAMASHU HIGHWAY (M25) RIGHT INTO THE N2 LEFT INTO INANDA ROAD (M21) OFF RAMP LEFT INTO UMGENI ROAD (M19) ALONG UMGENI ROAD AND PROCEED TO THE END POINTS AS IN 1.1</p> <p>FROM THE STARTING POINT IN 1.1 ABOVE INTO KWAMASHU HIGHWAY RIGHT INTO THE N2 ALONG THE N2 LEFT INTO THE N3 ALONG THE N3 INTO OLD DUTCH ROAD (LEFT INTO CENTENARY ROAD AND PROCEED TO CENTENARY ROAD TAXI RANK OR INTO ALICE STREET RIGHT INTO SOLDIER'S WAY AND PROCEED TO SOLDIER'S WAY TAXI RANK.</p> <p>FROM THE STARTING POINT IN 1.1 ABOVE INTO KWAMASHU HIGHWAY (M25) INTO NORTH COAST ROAD INTO UMGENI ROAD LEFT INTO ARGYLE ROAD RIGHT INTO BRICKHILL ROAD INTO POINT ROAD RIGHT INTO BAY TERRACE RIGHT INTO STANGER STREET LEFT INTO ORDNANCE ROAD LEFT INTO SOLDIER'S WAY RIGHT INTO QUEEN STREET RIGHT INTO FIELD STREET AND PROCEED TO SOLDIER'S WAY TAXI RANK OR INTO LEOPOLD STREET RIGHT INTO WARWICK AVENUE INTO CENTENARY ROAD AND PROCEED TO CENTENARY ROAD TAXI RANK.</p>
12.4	<p>NTUZUMA TO PINETOWN</p> <p>FROM THE STARTING POINT ON ITHENDELE DRIVE NEAR KWANOZAZA SHOPPING CENTRE ALONG ANY OF THE INNER CIRCLE ROUTES 1 TO 4 WITHIN NTUZUMA TOWNSHIP ALONG ITHENDELE DRIVE LEFT INTO NTUZUMA ACCESS ROAD RIGHT INTO KWAMASHU HIGHWAY (M25) TURN RIGHT INTO THE N2 ALONG THE N2 LEFT INTO INANDA ROAD (M21) OFF RAMP RIGHT INTO UMGENI ROAD (M19) INTO ST JOHNS AVENUE RIGHT INTO OLD MAIN ROAD LEFT INTO MOODIE STREET RIGHT INTO HILL STREET AND PROCEED TO THE END POINT ON HILL STREET.</p> <p>AND</p> <p>FROM THE STARTING POINT ABOVE ALONG THE ROUTES INDICATED ABOVE RIGHT INTO THE N2 ALONG THE N2 INTO THE N3 INTO THE M13 RIGHT INTO OLD MAIN ROAD RIGHT INTO MOODIE STREET RIGHT INTO HILL STREET AND PROCEED TO THE END POINT ON HILL STREET.</p> <p>AND</p> <p>FROM THE STARTING POINT ABOVE ALONG THE ROUTES INDICATED ABOVE RIGHT INTO UMGENI ROAD (M19) ALONG THE M19 RIGHT INTO OTTO VOLEK ROAD LEFT INTO SHEPSTONE ROAD LEFT INTO REGENT STREET RIGHT INTO CHELSEA AVENUE LEFT INTO CHELSEA AVENUE LEFT INTO ESCOM ROAD RIGHT INTO OLD MAIN ROAD RIGHT INTO TRAFFORD ROAD LEFT INTO HILLCLIMB ROAD LEFT INTO KYALAMI ROAD INTO CIRCUIT ROAD LEFT INTO MALCOLM ROAD LEFT INTO ALBERT ROAD LEFT INTO ALEXANDER ROAD LEFT INTO OLD MAIN ROAD RIGHT INTO MOODIE STREET RIGHT INTO HILL STREET AND PROCEED TO THE TAXI RANK ON HILL STREET.</p>
12.5	<p>NTUZUMA TO VERULAM</p> <p>FROM THE STARTING POINT (ITHENDELE DRIVE TAXI RANK) NEAR KWANOZAZA SHOPPING CENTRE ALONG ANY OF THE INNER CIRCLE ROUTES WITHIN NTUZUMA TOWNSHIP ALONG ITHENDELE DRIVE LEFT INTO NTUZUMA ACCESS ROAD RIGHT INTO KWAMASHU HIGHWAY (M25) ALONG THE M25 LEFT INTO R102 PASS WHITE HOUSE SHOPPING CENTRE ALONG R102 RIGHT INTO WICK STREET LEFT INTO IRELAND STREET AND PROCEED TO AN APPROVED TAXI RANK ON IRELAND STREET.</p> <p>ALTERNATIVE ROUTE</p> <p>ALONG THE SAME ROUTE ABOVE INTO NTUZUMA ACCESS ROAD INTO INDUSTRIAL PARK ROAD LEFT INTO PHOENIX HIGHWAY LEFT INTO R102 AND PROCEED TO VERULAM AS PER THE ABOVE ROUTE.</p> <p>RESTRICTION: NO PICKING UP OF PASSENGERS ON PHOENIX HIGHWAY.</p>



transport

Department:
Transport
Province of KwaZulu-Natal

GAZETTE

LGKZNG41-2019-FEB

REGION: ALL

<p>12.6</p>	<p>DURBAN METRO TO NTUZUMA</p> <p>FROM SOLDIER'S WAY TAXI RANK RIGHT INTO FIELD STREET INTO ALBERT STREET INTO UMGENI ROAD INTO NORTH COAST ROAD INTO KWAMASHU HIGHWAY (M25) LEFT INTO NTUZUMA ACCESS ROAD ALONG NTUZUMA ACCESS ROAD RIGHT INTO ITHENDELE DRIVE AND PROCEED TO NTUZUMA ALONG ANY OF THE INNER CIRLE ROUTES WITHIN NTUZUMA.</p> <p>FROM CENTENARY ROAD TAXI RANK RIGHT INTO MARKET ROAD LEFT INTO ALICE STREET LEFT INTO ALBERT STREET INTO UMGENI ROAD INTO NORTH COAST ROAD INTO KWAMASHU HIGHWAY (M25) AND PROCEED TO THE END POINT ALONG ROUTES IN 5.1 ABOVE.</p> <p>FROM SOLDIER'S WAY TAXI RANK RIGHT INTO FIELD STREET LEFT INTO LEOPOLD STREET INTO CANONGATE ROAD OR FROM CENTENARY ROAD TAXI RANK RIGHT INTO MARKET ROAD RIGHT INTO LEOPOLD STREET INTO CANONGATE ROAD INTO THE WESTERN FREEWAY (N3) INTO THE N2 LEFT INTO KWAMASHU HIGHWAY (M25) AND PROCEED TO THE END POINT ALONG ROUTES IN 5.1 ABOVE.</p>
<p>12.7</p>	<p>NTUZUMA TO BRIDGE CITY</p> <p>FROM NTUZUMA TAXI RANK THEN ITHENDELE DRIVE TAXI RANK NEAR ENGINE GARAGE ALONG NTUZUMA INNER CIRCLE AND NTUZUMA ACCESS ROAD PICK AND DROP AND RETURN NTUZUMA ACCESS TO BRIDGE CITY BOULEYARD TURN RIGHT TO IQOLA ROAD STRAIGHT UP TO BRIDGE CITY RANK</p> <p>ALTERNATIVE ROUTE TURN RIGHT ISIMBA AVENUE, TURN LEFT UFUDU,TURN RIGHT TO NOGWAJA STREET TURN LEFT IBULULU AVENUE TURN RIGHT IMVUMI CRESCENT TURN RIGHT AT THE ROBOT TO BHEJANE STREET , TURN RIGHT INGWE LANE, TURN RIGHT INGWE LANE, TURN RIGHT IMBABALA LANE TURN RIGHT UNOGWAJA STREET DOWN TO BRIDGE CITY PARKING TURN RIGHT INKUNZANA ROAD TURN RIGHT INDLANZI LANE PICK AND RETURN ALONG THE SAME ROUTE.</p>



transport

Department:
Transport
Province of KwaZulu-Natal

GAZETTE

LGKZNG41-2019-FEB

REGION: ALL

12.8 NTUZUMA TO DURBAN

FROM NTUZUMA TAXI RANK TO LHOBHE ROAD LEFT TO MBALANE ROAD (PICK UP PASSENGERS), LEFT TO LBHUCE DRIVE PICK AND DROP, RIGHT TO INGCEBO DRIVE PICK AND DROP, RIGHT TO MTHELEKISI (PICK AND DROP), RIGHT TO MADAMFANA (PICK AND DROP), RIGHT TO LBHUCE DRIVE (PICK AND DROP), LEFT TO INGCEBO DRIVE (PICK AND DROP), RIGHT TO NDIYAZANA (PICK AND DROP), LEFT TO INGCEBO DRIVE (PICK UP PASSENGERS), RIGHT TO INTSISHO PASS NTUZUMA POLICE STATION LEFT TO UNNAMED ROAD RIGHT TO LBHUCE (PICK UP PASSENGERS) RIGHT TO XAMU (PICK UP), LEFT TO LHOBHE PICK AND DROP PASSENGERS), LEFT TO ITHENDELE DRIVE (PICK AND DROP) AND TURN BACK TO ENGEN GARAGE WITH ITHENDELE DRIVE (PICK UP PASSENGERS) LEFT TO IVONDWE (PICK AND DROP), RIGHT TO BUHLE BODWA WALK (PICK AND DROP), RETURN WITH BUHLE BODWA WALK (PICK AND DROP) LEFT TO IVONDWE (PICK AND DROP) LEFT TO ITHENDELE DRIVE (PICK AND DROP) LEFT TO BHEKUZULU DRIVE (PICK AND DROP), RETURN AND WHEN REACHING SANDLWANA DRIVE, LEFT TO ITHENDELE DRIVE (PICK AND DROP) PASS NTUZUMA TAXI RANK, LEFT TO KING DINUZULU DRIVE (PICK AND DROP), AND TURN BACK TO SINAMUVA DRIVE (PICK AND DROP), RETURN TO KING DINUZULU DRIVE (PICK AND DROP), LEFT TO XOLANI NGCOBO WALK (PICK AND DROP) RIGHT TO SIQUBUQUBU ROAD (PICK AND DROP), RIGHT TO UNNAMED ROAD (PICK AND DROP), RIGHT TO NKATHAZO ROAD (NEW ROAD- PICK AND DROP) TURN RIGHT THEN IMMEDIATE LEFT TO ITHENDELE DRIVE (PICK UP AND DROP), THEN LEFT TO NTUZUMA ACCESS (NHLUNWANE) PICK AND DROP.

ALTERNATIVE ONE

FROM NTUZUMA ACCESS (NHLUNGWANE) TURN RIGHT TO M25, RIGHT TO N2, LEFT TO INANDA ROAD (M21), INTO SEA COW LAKE, RIGHT TO NORTH COAST ROAD AND PROCEED TO CENTENARY ROAD TAXI RANK AND RETURN TO NTUZUMA ON THE SAME ROUTE.

ALTERNATIVE TWO:

FROM NTUZUMA ACCESS, TURN RIGHT TO M25, INTO N2, LEFT TO INANDA ROAD (M21) OFF RAMP AND LEFT TO UMNGENI ROAD (M19), AND PROCEED TO CENTENARY ROAD TAXI RANK AND RETURN TO NTUZUMA ON THE SAME ROUTE.

ALTERNATIVE THREE:

FROM NTUZUMA ACCESS TURN RIGHT TO M25, RIGHT TO N2, LEFT TO N3 INTO OLD DUTCH ROAD, INTO ALICE STREET, RIGHT TO SOLDIERS WAY AND PROCEED TO SOLDIERS WAY TAXI RANK AND RETURN TO NTUZUMA ON THE SAME ROUTE.

ALTERNATIVE FOUR:

FROM NTUZUMA ACCESS (NHLUNGWANE), RIGHT TO M25, RIGHT TO N2, RIGHT TO NORTH COAST ROAD, TO UMNGENI LEFT TO ARGYLE ROAD, RIGHT TO BRICKFIELD, INTO POINT ROAD, RIGHT TO BAY TERRACE, RIGHT TO STANGER STREET, LEFT TO ORDINANCE ROAD, LEFT TO SOLDIERS WAY, RIGHT TO QUEEN STREET, RIGHT TO FIELD STREET AND PROCEED TO



transport

Department:
Transport
Province of KwaZulu-Natal

GAZETTE

LGKZNG41-2019-FEB
REGION: ALL

<p>12.9</p>	<p>NTUZUMA TO INDUSTRIAL PARK</p> <p>FROM NTUZUMA TAXI RANK TO IHOBHE ROAD LEFT TO MBALANE ROAD (PICK UP PASSENGERS), LEFT TO IBHUCE DRIVE PICK AND DROP, RIGHT TO INGCEBO DRIVE PICK AND DROP, RIGHT TO MTHELEKISI (PICK AND DROP), RIGHT TO MADAMFANA (PICK AND DROP), RIGHT TO IBHUCE DRIVE (PICK AND DROP), LEFT TO INGCEBO DRIVE (PICK AND DROP), RIGHT TO NDIYAZANA (PICK AND DROP), LEFT TO INGCEBO DRIVE (PICK UP PASSENGERS), RIGHT TO INTSISHO PASS NTUZUMA POLICE STATION LEFT TO UNNAMED ROAD RIGHT TO IBHUCE (PICK UP PASSENGERS) RIGHT TO XAMU (PICK UP), LEFT TO IHOBHE PICK AND DROP PASSENGERS), LEFT TO ITHENDELE DRIVE (PICK AND DROP) AND TURN BACK TO ENGEN GARAGE WITH ITHENDELE DRIVE (PICK UP PASSENGERS) LEFT TO IVONDWE (PICK AND DROP), RIGHT TO BUHLE BODWA WALK (PICK AND DROP), RETURN WITH BUHLE BODWA WALK (PICK AND DROP) LEFT TO IVONDWE (PICK AND DROP) LEFT TO ITHENDELE DRIVE (PICK AND DROP) LEFT TO BHEKUZULU DRIVE (PICK AND DROP), RETURN AND WHEN REACHING SANDLWANA DRIVE, LEFT TO ITHENDELE DRIVE (PICK AND DROP) PASS NTUZUMA TAXI RANK, LEFT TO KING DINUZULU DRIVE (PICK AND DROP), AND TURN TO SINAMUVA DRIVE (PICK AND DROP), RETURN TO KING DINUZULU DRIVE (PICK AND DROP), LEFT TO XOLANI NGCOBO WALK (PICK AND DROP) RIGHT TO SIQUBUQUBU ROAD (PICK AND DROP), RIGHT TO UNNAMED ROAD (PICK AND DROP), RIGHT TO NKATHAZO ROAD (NEW ROAD- PICK AND DROP), TURN RIGHT THEN IMMEDIATE LEFT TO ITHENDELE DRIVE (PICK UP AND DROP), THEN LEFT TO NTUZUMA ACCESS (NHLUNGWANE) PICK AND DROP, RIGHT TO M25 , TO HUNSLET ROAD AND RIGHT TO ABERDINE ROAD , PICK AND DROP AND RETURN TO NTUZUMA ON THE SAME ROUTE.</p>
<p>12.10</p>	<p>NTUZUMA TO KWAMASHU</p> <p>FROM NTUZUMA TAXI RANK TO IHOBHE ROAD LEFT TO MBALANE ROAD (PICK UP PASSENGERS), LEFT TO IBHUCE DRIVE PICK AND DROP, RIGHT TO INGCEBO DRIVE PICK AND DROP, RIGHT TO MTHELEKISI (PICK AND DROP), RIGHT TO MADAMFANA (PICK AND DROP), RIGHT TO IBHUCE DRIVE (PICK AND DROP), LEFT TO INGCEBO DRIVE (PICK AND DROP), RIGHT TO NDIYAZANA (PICK AND DROP), LEFT TO INGCEBO DRIVE (PICK UP PASSENGERS), RIGHT TO INTSISHO PASS NTUZUMA POLICE STATION LEFT TO UNNAMED ROAD RIGHT TO IBHUCE (PICK UP PASSENGERS) RIGHT TO XAMU (PICK UP), LEFT TO IHOBHE PICK AND DROP PASSENGERS, LEFT TO ITHENDELE DRIVE (PICK AND DROP) AND TURN BACK TO ENGEN GARAGE WITH ITHENDELE DRIVE (PICK UP PASSENGERS) LEFT TO IVONDWE (PICK AND DROP), RIGHT TO BUHLE BODWA WALK (PICK AND DROP), RETURN WITH BUHLE BODWA WALK (PICK AND DROP) LEFT TO IVONDWE (PICK AND DROP) LEFT TO ITHENDELE DRIVE (PICK AND DROP) LEFT TO BHEKUZULU DRIVE (PICK AND DROP), RETURN AND WHEN REACHING SANDLWANA DRIVE, LEFT TO ITHENDELE DRIVE (PICK AND DROP) PASS NTUZUMA TAXI RANK, LEFT TO KING DINUZULU DRIVE (PICK AND DROP), AND TURN BACK TO SINAMUVA DRIVE (PICK AND DROP), RETURN TO KING DINUZULU DRIVE (PICK AND DROP), LEFT TO XOLANI NGCOBO WALK (PICK AND DROP) RIGHT TO SIQUBUQUBU ROAD (PICK AND DROP), RIGHT TO UNNAMED ROAD (PICK AND DROP), RIGHT TO NKATHAZO ROAD (NEW ROAD-PICK AND DROP), TURN RIGHT THEN IMMEDIATE LEFT TO ITHENDELE DRIVE (PICK UP AND DROP), THEN LEFT TO NTUZUMA ACCESS (NHLUNGWANE) PICK AND DROP, INTO ITHENDELE DRIVE , JOIN LINDA ROAD (NO PICKING UP AND DROPPING OF PASSENGERS) RIGHT TO BHEJANE ROAD (NO PICKING AND DROPPING) LEFT TO LINDA NZAMA ROAD , INTO KWAMASHU TAXI RANK AND RETURN TO NTUZUMA ON THE SAME ROUTE.</p>



transport

Department:
Transport
Province of KwaZulu-Natal

GAZETTE

LGKZNG41-2019-FEB

REGION: ALL

12.11	<p>NTUZUMA TO UMHLANGA ROCKS</p> <p>FROM NTUZUMA TAXI RANK TO IHOBHE ROAD LEFT TO MBALANE ROAD (PICK UP PASSENGERS), LEFT TO IBHUCE DRIVE PICK AND DROP, RIGHT TO INGCEBO DRIVE PICK AND DROP, RIGHT TO MTHELEKISI (PICK AND DROP), RIGHT TO MADAMFANA (PICK AND DROP), RIGHT TO IBHUCE DRIVE (PICK AND DROP), LEFT TO INGCEBO DRIVE (PICK AND DROP), RIGHT TO NDIYAZANA (PICK AND DROP), LEFT TO INGCEBO DRIVE (PICK UP PASSENGERS), RIGHT TO INTSISHO PASS NTUZUMA POLICE STATION LEFT TO UNNAMED ROAD RIGHT TO IBHUCE (PICK UP PASSENGERS) RIGHT TO XAMU (PICK UP), LEFT TO IHOBHE PICK AND DROP PASSENGERS), LEFT TO ITHENDELE DRIVE (PICK AND DROP) AND TURN TO ENGEN GARAGE WITH ITHENDELE DRIVE (PICK UP PASSENGERS) LEFT TO IVONDWE (PICK AND DROP), RIGHT TO BUHLE BODWA WALK (PICK AND DROP), RETURN WITH BUHLE BODWA WALK (PICK AND DROP) LEFT TO IVONDWE (PICK AND DROP), LEFT TO ITHENDELE DRIVE (PICK AND DROP) LEFT TO BHEKUZULU DRIVE (PICK AND DROP), RETURN AND WHEN REACHING SANDLWANA DRIVE, LEFT TO ITHENDELE DRIVE (PICK AND DROP) PASS NTUZUMA TAXI RANK, LEFT TO KING DINUZULU DRIVE (PICK AND DROP), AND TURN BACK TO SINAMUVA DRIVE (PICK AND DROP), RETURN TO KING DINUZULU DRIVE (PICK AND DROP), LEFT TO XOLANI NGCOBO WALK (PICK AND DROP) RIGHT TO SIQUBUQUBU ROAD (PICK AND DROP), RIGHT TO UNNAMED ROAD (PICK AND DROP), RIGHT TO NKATHAZO ROAD (NEW ROAD- PICK AND DROP), TURN RIGHT THEN IMMEDIATE LEFT TO ITHENDELE DRIVE (PICK UP AND DROP), THEN LEFT TO NTUZUMA ACCESS (NHLUNGWANE) PICK AND DROP, RIGHT TO M25, LEFT TO N2, LEFT TO M41, RIGHT WITH M41 AND OFF RAMP TO M12, LEFT WITH M12, INTO TRAFFIC CIRCLE, RIGHT TO UMHLANGA ROCKS DRIVE LEFT TO TANAGER WAY INTO UMHLANGA TAXI RANK AND RETURN TO NTUZUMA ON THE SAME ROUTE.</p> <p>RETURN 2</p> <p>FROM UMHLANGA TAXI RANK RIGHT TO CHATWEL, RIGHT TO UMHLANGA ROCKS DRIVE, BECOMES LIGHTHOUSE STREET, LEFT TO M12, RIGHT TO M41, INTO N2, OFF RAMP, RIGHT TO M25.</p>
12.12	<p>NTUZUMA TO VERULAM.</p> <p>FROM NTUZUMA TAXI RANK TO IHOBHE ROAD LEFT TO MBALANE ROAD (PICK UP PASSENGERS), LEFT TO IBHUCE DRIVE PICK AND DROP, RIGHT TO INGCEBO DRIVE PICK AND DROP, RIGHT TO MTHELEKISI (PICK AND DROP), RIGHT TO MADAMFANA (PICK AND DROP), RIGHT TO IBHUCE DRIVE (PICK AND DROP), LEFT TO INGCEBO DRIVE (PICK AND DROP), RIGHT TO NDIYAZANA (PICK AND DROP), LEFT TO INGCEBO DRIVE (PICK UP PASSENGERS), RIGHT TO INTSISHO PASS NTUZUMA POLICE STATION LEFT TO UNNAMED ROAD RIGHT TO IBHUCE (PICK UP PASSENGERS) RIGHT TO XAMU (PICK UP), LEFT TO IHOBHE PICK AND DROP PASSENGERS), LEFT TO ITHENDELE DRIVE (PICK AND DROP) AND TURN BACK TO ENGEN GARAGE WITH ITHENDELE DRIVE (PICK UP PASSENGERS) LEFT TO IVONDWE (PICK AND DROP), RIGHT TO BUHLE BODWA WALK (PICK AND DROP), RETURN WITH BUHLE BODWA WALK (PICK AND DROP) LEFT TO IVONDWE (PICK AND DROP) LEFT TO ITHENDELE DRIVE (PICK AND DROP) LEFT TO BHEKUZULU DRIVE (PICK AND DROP), RETURN AND WHEN REACHING SANDLWANA DRIVE, LEFT TO ITHENDELE DRIVE (PICK AND DROP) PASS NTUZURNATAXI RANK, LEFT TO KING DINUZULU DRIVE (PICK AND DROP) AND TURN TO SINAMUVA DRIVE (PICK AND DROP), RETURN TO KING DINUZULU DRIVE (PICK AND DROP), LEFT TO XOLANI NGCOBO WALK (PICK AND DROP) RIGHT TO SIQUBUQUBU ROAD (PICK AND DROP), RIGHT TO UNNAMED ROAD (PICK AND DROP), RIGHT TO NKATHAZO ROAD (NEW ROAD-PICK AND DROP), TURN RIGHT THEN IMMEDIATE LEFT TO ITHENDELE DRIVE (PICK UP AND DROP), THEN LEFT TO NTUZUMA ACCESS (NHLUNGWANE) PICK AND DROP, RIGHT TO M25 OFF RAMP AND TURN TO R102 (MT. EDGE COME) PASS OTTAWA (DROP OFF ONLY), LEFT TO M27 INTO IRELAND STREET TO IRELAND STREET TAXI RANK AND RETURN ON THE SAME ROUTE.</p>



transport

Department:
Transport
Province of KwaZulu-Natal

GAZETTE

LGKZNG41-2019-FEB
REGION: ALL

<p>12.13</p>	<p>NTUZUMA TO PINETOWN</p> <p>FROM NTUZUMA TAXI RANK TO IHOBHE ROAD LEFT TO MBALANE ROAD (PICK UP PASSENGERS), LEFT TO IBHUCE DRIVE PICK AND DROP, RIGHT TO INGCEBO DRIVE PICK AND DROP, RIGHT TO MTHELEKISI (PICK AND DROP), RIGHT TO MADAMFANA (PICK AND DROP), RIGHT TO IBHUCE DRIVE (PICK AND DROP), LEFT TO INGCEBO DRIVE (PICK AND DROP), RIGHT TO NDIYAZANA (PICK AND DROP), LEFT TO INGCEBO DRIVE (PICK UP PASSENGERS), RIGHT TO INTSISHO PASS NTUZUMA POLICE STATION LEFT TO UNNAMED ROAD RIGHT TO IBHUCE (PICK UP PASSENGERS) RIGHT TO XAMU (PICK UP), LEFT TO IHOBHE (PICK AND DROP PASSENGERS), LEFT TO ITHENDELE DRIVE (PICK AND DROP) AND TURN TO ENGEN GARAGE WITH ITHENDELE DRIVE (PICK UP PASSENGERS) LEFT TO IVONDWE (PICK AND DROP), RIGHT TO BUHLE BODWA WALK (PICK AND DROP), RETURN WITH BUHLE BODWA WALK (PICK AND DROP) LEFT TO IVONDWE (PICK AND DROP) LEFT TO ITHENDELE DRIVE (PICK AND DROP) LEFT TO BHEKUZULU DRIVE (PICK AND DROP), RETURN AND WHEN REACHING SANDLWANA DRIVE, LEFT TO ITHENDELE DRIVE (PICK AND DROP) PASS NTUZUMA TAXI RANK, LEFT TO KING DINUZULU DRIVE (PICK AND DROP) AND TURN TO SINAMUVA DRIVE (PICK AND DROP), RETURN TO KING DINUZULU DRIVE (PICK AND DROP), LEFT TO XOLANI NGCOBO WALK (PICK AND DROP) RIGHT TO SIQUBUQUBU ROAD (PICK AND DROP), RIGHT TO UNNAMED ROAD (PICK AND DROP), RIGHT TO NKATHAZO ROAD (NEW ROAD-PICK AND DROP), TURN RIGHT THEN IMMEDIATE LEFT TO ITHENDELE DRIVE (PICK UP AND DROP), THEN LEFT TO NTUZUMA ACCESS (NHLUNGWANE) PICK AND DROP, RIGHT TO M25, RIGHT TO N2, OFF RAMP TO M19, INTO ST. JOHNS AVENUE RIGHT TO JOSIAH GUMEDE ROAD LEFT TO MOODIE STREET, RIGHT TO HILL STREET, INTO HILL STREET TAXI RANK AND RETURN ON THE SAME ROUTE.</p> <p>RETURN.</p> <p>FROM HILL STREET TAXI RANK, LEFT TO MOODIE STREET, RIGHT TO JOSIAH GUMEDE STREET, LEFT TO BERMS ROAD, RIGHT TO M19, OFF RAMP TO N2, OFF RAMP TO M25, LEFT TO NTUZUMA ACCESS, PICK AND DROP, RIGHT TO ITHENDELE DRIVE, PICK AND DROP PASS NKATHAZO ROAD, PICK AND DROP AROUND NTUZUMA UNITS UNTLL REACHING NTUZUMA TAXI RANK.</p>
<p>12.14</p>	<p>NTUZUMA TO CROSSROAD</p> <p>FROM NTUZUMA TAXI RANK TO LHOBHE ROAD LEFT TO MBALANE ROAD (PICK UP PASSENGERS), LEFT TO IBHUCE DRIVE PICK AND DROP, RIGHT TO INGCEBO DRIVE PICK AND DROP, RIGHT TO MTHELEKISI (PICK AND DROP), RIGHT TO MADAMFANA (PICK AND DROP), RIGHT TO IBHUCE DRIVE (PICK AND DROP), LEFT TO INGCEBO DRIVE (PICK AND DROP), RIGHT TO NDIYAZANA (PICK AND DROP), LEFT TO INGCEBO DRIVE (PICK UP PASSENGERS), RIGHT TO INTSISHO PASS NTUZUMA POLICE STATION LEFT TO UNNAMED ROAD RIGHT TO IBHUCE (PICK UP PASSENGERS) RIGHT TO XAMU (PICK UP), LEFT TO LHOBHE PICK AND DROP PASSENGERS), LEFT TO ITHENDELE DRIVE (PICK AND DROP) AND TURN BACK TO ENGEN GARAGE WITH ITHENDELE DRIVE (PICK UP PASSENGERS) LEFT TO IVONDWE (PICK AND DROP), RIGHT TO BUHLE BODWA WALK (PICK AND DROP), RETURN WITH BUHLE BODWA WALK (PICK AND DROP) LEFT TO IVONDWE (PICK AND DROP) LEFT TO ITHENDELE DRIVE (PICK AND DROP) LEFT TO BHEKUZULU DRIVE (PICK AND DROP), RETURN AND WHEN REACHING SANDLWANA DRIVE, LEFT TO ITHENDELE DRIVE (PICK AND DROP) PASS NTUZUMA TAXI RANK, LEFT TO KING DINUZULU DRIVE (PICK AND DROP), AND TURN TO SINAMUVA DRIVE (PICK AND DROP), RETURN TO KING DINUZULU DRIVE (PICK AND DROP), LEFT TO XOLANI NGCOBO WALK (PICK AND DROP) RIGHT TO SIQUBUQUBU ROAD (PICK AND DROP), RIGHT TO UNNAMED ROAD (PICK AND DROP), RIGHT TO NKATHAZO ROAD (NEW ROAD- PICK AND DROP), TURN RIGHT THEN IMMEDIATE LEFT TO ITHENDELE DRIVE (PICK UP AND DROP), THEN LEFT TO NTUZUMA (NHLUNGWANE) PICK AND DROP, RIGHT TO M25 OFF RAMP ON CURNICK NDLOVU WAY, DROP OFF PASSENGERS RIGHT TO MALANDELA ROAD INTO CROSSROAD TAXI RANK AND RETURN ON THE SAME ROUTE.</p>



transport

Department:
Transport
Province of KwaZulu-Natal

GAZETTE

LGKZNG41-2019-FEB

REGION: ALL

1) Application Number: APP0107673	2) Gazette Number: LGKZNG41-2019-FEB
3) Applicant: JV GUMEDE ID NO. 5905100679088 Association: NTUZUMA TAXI ASSOCIATION	4) Applicant Address: 147 AVOCA HILLS DRIVE DURBAN 4051
5) Existing Licence Holder: LV GUMEDE ID NO. 5505245485084	6) Existing Licence Holder Address: 147 AVOCA HILLS DRIVE DURBAN KWA ZULU NATAL 4360
7) Type of application: RENEWAL AND NORMAL TRANSFER	8) Operating Licence Number: LGKZN1403001836
9) Vehicle Type: MINIBUS	10) 1 X 12 (SEATED) + 0 (STANDING)
11) Region: GREATER NORTH	
12.1	<p>NTUZUMA TO PHOENIX (UMHLANGA) FROM THE STARTING POINT (ITHENDELE DRIVE TAXI RANK) NEAR KWANOZAZA SHOPPING CENTRE ALONG ANY OF THE INNER CIRCLE ROUTES 1 TO 4 WITHIN NTUZUMA TOWNSHIP ALONG ITHENDELE DRIVE LEFT INTO NTUZUMA ACCESS ROAD INTO INDUSTRIAL PARK ROAD LEFT INTO PHOENIX HIGHWAY RIGHT INTO M41 LEFT INTO UMHLANGA ROCKS DRIVE INTO LIGHTHOUSE ROAD LEFT INTO TANGER WAY RIGHT INTO LAGOON DRIVE RIGHT INTO LIGHT HOUSE ROAD LEFT INTO AN ON RAMP TO THE M4 RIGHT INTO ARGYLE ROAD LEFT INTO UMGENI ROAD LEFT INTO UMGENI ROAD AND PROCEED TO THE RANK (S) AS PER ANY OF THE ROUTES (1.1 TO 1.5) ALTERNATIVE ROUTE ALONG THE M25 LEFT INTO THE N2 RIGHT INTO THE M41 AND PROCEED AS PER THE ABOVE ROUTE.</p>
12.2	<p>KWAMASHU TO NTUZUMA</p> <p>FROM KWAMASHU MAIN TAXI RANK ON MALANDELA ROAD, INTO BHEJANE ROAD, LEFT INTO NYALA ROAD, INTO ITHENDELE DRIVE AND PROCEED TO THE INNER CIRCLE ROUTES WITHIN NTUZUMA AND TO THE RANK ON ITHENDELE DRIVE NEAR BHEKUZULU DRIVE.</p> <p>6.1.1 ALTERNATIVE ROUTE FROM KWAMASHU MAIN TAXI RANK ON MALANDELA ROAD, INTO BHEJANE ROAD, LEFT INTO NYALA ROAD, INTO UNDIYAZANA GROVE, INTO INGCEBO DRIVE, RIGHT INTO IBHUCU DRIVE, RIGHT INTO UMBHALANE, RIGHT INTO IHOBHE AVENUE, LEFT INTO ITHENDELE DRIVE AND PROCEED TO THE INNER CIRCLE ROUTES WITHIN NTUZUMA TAKE-OUT AND TO THE END POINT ON ITHENDELE DRIVE NEAR BHEKUZULU DROVE.</p> <p>6.2. BESTER'S TAXI RANK TO NTUZUMA FROM BESTER'S TAXI RANK, LEFT INTO NTUZUMA ACCESS ROAD, RIGHT INTO ITHENDELE DRIVE AND PROCEED TO ANY OF THE INNER CIRCLE ROUTE(S) 1 TO 4 ABOVE, AND TO THE END POINT ON ITHENDELE DRIVE AND BHEKUZULU DRIVE TAXI RANK.</p> <p>6.3. KWAMASHU CROSSROADS TO NTUZUMA FROM KWAMASHU CROSSROADS TAXI RANK, LEFT INTO MALANDELA ROAD, LEFT INTO KWAMASHU HIGHWAY (M25), LEFT INTO NTUZUMA ACCESS ROAD, RIGHT INTO ITHENDELE DRIVE AND PROCEED TO ANY OF THE INNER CIRCLE ROUTE(S) 1 TO 4 ABOVE, UNTIL THE END POINT ON ITHENDELE NEAR BHEKUZULU DRIVE TAXI RANK.</p>



transport

Department:
Transport
Province of KwaZulu-Natal

GAZETTE

LGKZNG41-2019-FEB

REGION: ALL

12.3	<p>NTUZUMA TO DURBAN</p> <p>FROM ITHENDELE DRIVE TAXI RANK NEAR KWANOZAZA SHOPPING CENTRE ALONG ANY OF ROUTES (S) 1 TO 4 ABOVE INTO NTUZUMA ACCESS ROAD RIGHT INTO KWAMASHU HIGHWAY (M25) INTO NORTH COAST ROAD INTO UMGENI ROAD (PROCEED TO SOLDIER'S WAY AND TO SOLDIER'S WAY TAXI RANK OR RIGHT INTO LEOPOLD STREET RIGHT INTO WARWICK AVENUE INTO CENTENARY ROAD AND PROCEED TO CENTENARY ROAD TAXI RANK.</p> <p>FROM ITHENDELE DRIVE TAXI RANK NEAR KWANOZAZA SHOPPING CENTRE ALONG ANY OF THE INNER CIRCLE ROUTES WITHIN NTUZUMA AS PER ROUTES 1 TO 4 ABOVE INTO KWAMASHU HIGHWAY (M25) RIGHT INTO THE N2 LEFT INTO INANDA ROAD (M21) INTO SEA COW LAKE ROAD RIGHT INTO NORTH COAST ROAD AND PROCEED TO THE END POINTS AS IN 1.1 ABOVE.</p> <p>FROM THE STATING POINT IN 1.1 ABOVE INTO KWAMASHU HIGHWAY (M25) RIGHT INTO THE N2 LEFT INTO INANDA ROAD (M21) OFF RAMP LEFT INTO UMGENI ROAD (M19) ALONG UMGENI ROAD AND PROCEED TO THE END POINTS AS IN 1.1</p> <p>FROM THE STARTING POINT IN 1.1 ABOVE INTO KWAMASHU HIGHWAY RIGHT INTO THE N2 ALONG THE N2 LEFT INTO THE N3 ALONG THE N3 INTO OLD DUTCH ROAD (LEFT INTO CENTENARY ROAD AND PROCEED TO CENTENARY ROAD TAXI RANK OR INTO ALICE STREET RIGHT INTO SOLDIER'S WAY AND PROCEED TO SOLDIER'S WAY TAXI RANK.</p> <p>FROM THE STARTING POINT IN 1.1 ABOVE INTO KWAMASHU HIGHWAY (M25) INTO NORTH COAST ROAD INTO UMGENI ROAD LEFT INTO ARGYLE ROAD RIGHT INTO BRICKHILL ROAD INTO POINT ROAD RIGHT INTO BAY TERRACE RIGHT INTO STANGER STREET LEFT INTO ORDNANCE ROAD LEFT INTO SOLDIER'S WAY RIGHT INTO QUEEN STREET RIGHT INTO FIELD STREET AND PROCEED TO SOLDIER'S WAY TAXI RANK OR INTO LEOPOLD STREET RIGHT INTO WARWICK AVENUE INTO CENTENARY ROAD AND PROCEED TO CENTENARY ROAD TAXI RANK.</p>
12.4	<p>NTUZUMA TO PINETOWN</p> <p>FROM THE STARTING POINT ON ITHENDELE DRIVE NEAR KWANOZAZA SHOPPING CENTRE ALONG ANY OF THE INNER CIRCLE ROUTES 1 TO 4 WITHIN NTUZUMA TOWNSHIP ALONG ITHENDELE DRIVE LEFT INTO NTUZUMA ACCESS ROAD RIGHT INTO KWAMASHU HIGHWAY (M25) TURN RIGHT INTO THE N2 ALONG THE N2 LEFT INTO INANDA ROAD (M21) OFF RAMP RIGHT INTO UMGENI ROAD (M19) INTO ST JOHNS AVENUE RIGHT INTO OLD MAIN ROAD LEFT INTO MOODIE STREET RIGHT INTO HILL STREET AND PROCEED TO THE END POINT ON HILL STREET.</p> <p>AND</p> <p>FROM THE STARTING POINT ABOVE ALONG THE ROUTES INDICATED ABOVE RIGHT INTO THE N2 ALONG THE N2 INTO THE N3 INTO THE M13 RIGHT INTO OLD MAIN ROAD RIGHT INTO MOODIE STREET RIGHT INTO HILL STREET AND PROCEED TO THE END POINT ON HILL STREET.</p> <p>AND</p> <p>FROM THE STARTING POINT ABOVE ALONG THE ROUTES INDICATED ABOVE RIGHT INTO UMGENI ROAD (M19) ALONG THE M19 RIGHT INTO OTTO VOLEK ROAD LEFT INTO SHEPSTONE ROAD LEFT INTO REGENT STREET RIGHT INTO CHELSEA AVENUE LEFT INTO CHELSEA AVENUE LEFT INTO ESCOM ROAD RIGHT INTO OLD MAIN ROAD RIGHT INTO TRAFFORD ROAD LEFT INTO HILLCLIMB ROAD LEFT INTO KYALAMI ROAD INTO CIRCUIT ROAD LEFT INTO MALCOLM ROAD LEFT INTO ALBERT ROAD LEFT INTO ALEXANDER ROAD LEFT INTO OLD MAIN ROAD RIGHT INTO MOODIE STREET RIGHT INTO HILL STREET AND PROCEED TO THE TAXI RANK ON HILL STREET.</p>
12.5	<p>NTUZUMA TO VERULAM</p> <p>FROM THE STARTING POINT (ITHENDELE DRIVE TAXI RANK) NEAR KWANOZAZA SHOPPING CENTRE ALONG ANY OF THE INNER CIRCLE ROUTES WITHIN NTUZUMA TOWNSHIP ALONG ITHENDELE DRIVE LEFT INTO NTUZUMA ACCESS ROAD RIGHT INTO KWAMASHU HIGHWAY (M25) ALONG THE M25 LEFT INTO R102 PASS WHITE HOUSE SHOPPING CENTRE ALONG R102 RIGHT INTO WICK STREET LEFT INTO IRELAND STREET AND PROCEED TO AN APPROVED TAXI RANK ON IRELAND STREET.</p> <p>ALTERNATIVE ROUTE</p> <p>ALONG THE SAME ROUTE ABOVE INTO NTUZUMA ACCESS ROAD INTO INDUSTRIAL PARK ROAD LEFT INTO PHOENIX HIGHWAY LEFT INTO R102 AND PROCEED TO VERULAM AS PER THE ABOVE ROUTE.</p> <p>RESTRICTION: NO PICKING UP OF PASSENGERS ON PHOENIX HIGHWAY.</p>

**transport**

Department:
Transport
Province of KwaZulu-Natal

GAZETTE

LGKZNG41-2019-FEB

REGION: ALL

12.6 DURBAN METRO TO NTUZUMA

FROM SOLDIER'S WAY TAXI RANK RIGHT INTO FIELD STREET INTO ALBERT STREET INTO UMGENI ROAD INTO NORTH COAST ROAD INTO KWAMASHU HIGHWAY (M25) LEFT INTO NTUZUMA ACCESS ROAD ALONG NTUZUMA ACCESS ROAD RIGHT INTO ITHENDELE DRIVE AND PROCEED TO NTUZUMA ALONG ANY OF THE INNER CIRLE ROUTES WITHIN NTUZUMA.

FROM CENTENARY ROAD TAXI RANK RIGHT INTO MARKET ROAD LEFT INTO ALICE STREET LEFT INTO ALBERT STREET INTO UMGENI ROAD INTO NORTH COAST ROAD INTO KWAMASHU HIGHWAY (M25) AND PROCEED TO THE END POINT ALONG ROUTES IN 5.1 ABOVE.

FROM SOLDIER'S WAY TAXI RANK RIGHT INTO FIELD STREET LEFT INTO LEOPOLD STREET INTO CANONGATE ROAD OR FROM CENTENARY ROAD TAXI RANK RIGHT INTO MARKET ROAD RIGHT INTO LEOPOLD STREET INTO CANONGATE ROAD INTO THE WESTERN FREEWAY (N3) INTO THE N2 LEFT INTO KWAMASHU HIGHWAY (M25) AND PROCEED TO THE END POINT ALONG ROUTES IN 5.1 ABOVE.



transport

Department:
Transport
Province of KwaZulu-Natal

GAZETTE

LGKZNG41-2019-FEB

REGION: ALL

1) Application Number: APP0107675	2) Gazette Number: LGKZNG41-2019-FEB
3) Applicant: TVW XOLO ID NO. 7412185489085 Association: BAMBANANI TAXI ASSOCIATION(KZN)	4) Applicant Address: P.O BOX 1814 MARGATE 4275
5) Existing Licence Holder: EN MBHELE ID NO. 6207065705084	6) Existing Licence Holder Address: PO BOX 1814 MARGATE KWAZULU-NATAL 4275
7) Type of application: NORMAL TRANSFER	8) Operating Licence Number: LGKZN1003000492
9) Vehicle Type: MINIBUS	10) 1 X 13 (SEATED) + 0 (STANDING)
11) Region: UGU-OGWINI	
12.1	<p>PORT EDWARD TO WOZA / NZIMAKWE ROUTE.</p> <p>FROM PORT EDWARD TAXI RANK TURN RIGHT INTO MAIN ROAD ROBOT, PROCEED R61 TOLL TOWARDS MARGATE , PROCEED R61 PALM BEACH, TURN LEFT TOWARDS IZINGOLWENI. NZIMAKWE ROAD ---TARR ROAD, PROCEED TO MUNSTER ROAD ?MUNSTER SHOPPING CENTRE, TURN RIGHT INTO IZINGOLWENI GRAVEL ROAD PASS JERICHO STORE PICK UP AND DROP OFF AT GATE STORE, THONGASI ROAD D1097, TURN RIGHT D0861- WOZA ROAD, PROCEED STRAIGHT ALONG WOZA ROAD, TURN LEFT TO PORT EDWARD TAXI RANK.</p>
12.2	<p>PORT EDWARD - XOLO/ GCILIMA ROUTE</p> <p>FROM PORT EDWARD / XOLO/ GCILIMA ROUTEPORT EDWARD TAXI RANK TOWARDS XOLO ROUTE TRIBAL AREA, PORT EDWARD/ IZINGOLWENI TARR ROAD, TURN RIGHT PENDUKA TOWARDS GCILIMA AND MARGATE TAXI RANK, PROCEED WITH GRAVEL ROAD --- PENDUKA MANZAMHLOPHE GRAVEL ROAD, PROCEED PASS JABULANI STORE D1095 GRAVEL XOLO SERVICE GRAVEL ROAD, PROCEED ALONG TOWARDS GCILIMA, KWA MKHIZE STORE ? DROP OFF AND PICK UP, TURN LEFT TO D1092 NKOTHANENI, TURN AROUND AT NKOTHANENI/THUTHUKA TAXI RANK, TURN RIGHT OKHUSHWINI GRAVEL ROAD, THOKOTHE ROAD SERVICE DELIHLAZO TAXI RANK, TURN AROUND SAME BACK.</p>
12.3	<p>PORT EDWARD TO PORT SHEPSTONE</p> <p>FROM PORT EDWARD TAXI RANK TURN RIGHT TO THE ROBOT, AT THE ROBOT TURN LEFT TO R61 AND PROCEED WITH R61 TOWARDS MUNSTER PICK UP AND DROP OFF AT MUNSTER, PROCEED TO TRAFALGAR PICK UP AND DROP OFF AND PROCEED TOWARDS SAN LAMEER PICK UP AND DROP OFF MARINA BEACH PROCEED TOWARDS SOUTHBROOM BUS STOP PICK UP AND DROP. PROCEED STRAIGHT WITH R61, TURN LEFT TO ALFORD ROAD AND TURN RIGHT WITH ALFORD TO R620, PROCEED WITH MARINE DRIVE TO MANABA PICK UP AND DROP OFF AT MANABA BUS STOP, PROCEED WITH MARINE DRIVE UVONGO PICK UP AND DROP OFF UVONGO BUS STOP, PROCEED TO ST MICHAELS PICK UP AND DROP OFF AT ST MICHAELS, PROCEED TO SHELLY BEACH STOP AT ABRI SPIES PICK UP AND DROP OFF, PROCEED WITH MARINE DRIVE TOWARDS MC DONALDS FARM STOP AND DROP OFF PORT SHEPSTONE TECHNIKON PROCEED WITH R61TURN RIGHT AT QUARRY ROAD INTERSECTION TURN LEFT IN BAZLEY ROAD TURN LEFT INTO CORNNER ROAD TURN RIGHT IN MC ARTHUR STREET TURN RIGHT IN DENNIS SHEPSTONE TURN LEFT IN RYDER STREET ACROSS NELSON MANDELA INTO PORT SHEPSTONE TAXI RANK SAME ROUTE BACK TO PORT EDWARD. (CHANGE OF STARTING POINT) AS PER THE DECISION OF THE BOARD.</p>
12.4	<p>MVUTSHINI TO MARGATE.</p> <p>FROM MVUTSHINI STAR POINTS TAXI RANK, PROCEED WITH GRAVEL ROAD TO MANKUNTSHANE PICK UP AT MBHELE BUS STOP, TURN RIGHT TO D1091 AT BANGUNI STORE PICK UP BANGUNI STORE, PROCEED THEN TURN LEFT INTO GRAVEL ROAD OATLANDS TOWARDS GAMALAKHE, TURN RIGHT INTO FASCADALE ROAD TO RAMSGATE PICK UP AND DROP OFF RAMSGATE TURN LEFT WITH R620 TO MARGATE-PROCEED WITH MARINE DRIVE TURN RIGHT TO MARGATE TAXI RANK, SAME ROUTE BACK TO MVUTSHINI.</p>



transport

Department:
Transport
Province of KwaZulu-Natal

GAZETTE

LGKZNG41-2019-FEB

REGION: ALL

12.5	<p>8.GCILIMA ROUTE TO MARGATE.</p> <p>FROM GCILIMA TAXI RANK, GCILIMA ROAD, MARGATE SERVICE TURN LEFT NKAMPINI MBAMBI HIGH SCHOOL PICK UP AND DROP OFF, MQADI STOPPING ZONE TURN RIGHT D203 BHOKODISA, STOP AT MHLABULUNGILE SCHOOL, THANDOKUHLE / SHAKA STORE DROP OFF AND PICK UP, PROCEED ALONG D203, TURN LEFT AT R61 TOWARDS MARGATE, TURN LEFT AT RAMSGATE TURN OFF, TURN LEFT IN MARINE DRIVE, TURN RIGHT INTO EMOYENI TAXI RANK, AND RETURN OPPOSITE ROUTE BACK.</p>
12.6	<p>.LAMONT ROUTE- MARGATE .</p> <p>FROM MANKUNTSHANE RANK, TURN RIGHT GRAVEL ROAD D1091, STOP MLONDE HIGH SCHOOL, PROCEED ALONG D1091 GRAVEL ROAD, DLAMINI STOP PICK UP AND DROP OFF, MTHOMBOHI SCHOOL STOPPING ZONE, PROCEED ALONG TO LUDIMALA CLINIC --- PICK UP AND DROP OFF ZONE, LAMONT BIG STOP ? DROP OFF AND PICK UP ? DIP TANK, TURN OFF TO SERVICE ROAD NGWEMABALA, TURN TOWARDS SUNDUZA TAXI RANK. USE THE SAME ROUTE BACK TO MARGATE TAXI RANK AND RETURN.</p>
12.7	<p>PORT EDWARD TO MARGATE.</p> <p>FROM PORT EDWARD TAXI RANK TURN RIGHT TO THE ROBOT, AT THE ROBOT TURN LEFT TO R61 AND PROCEED WITH R61 TOWARDS MUNSTER PICK UP AND DROP OFF AT MUNSTER, PROCEED TO TRAFALGAR PICK UP AND DROP OFF AND PROCEED TOWARDS SAN LAMEER PICK UP AND DROP OFF MARINA BEACH PROCEED TOWARDS SOUTHBROOM BUS STOP PICK UP AND DROP OFF, PROCEED STRAIGHT WITH R61, TURN LEFT TO ALFORD ROAD AND TURN RIGHT WITH ALFORD TO R620, PROCEED WITH R620 TO EMOYENI TAXI RANK, SAME ROUTE BACK TO THE RANK.</p>
12.8	<p>GCILIMA TO MARGATE GCILIMA TAXI RANK.</p> <p>FROM GCILIMA R-D MARGATE, SERVICE TURN LEFT NKAMPINI-MBAMBI HIGH SCHOOL PICK UP DROP OFF MQADI STOPPING ZONE, TURN RIGHT D203- BHOKODISA, STOP AT MHLABULUNGILE SCHOOL, THANDOKUHLE STORE/SHAKA STORE DROP OFF AND PICK UP, PROCEED ALONG D203, TURN LEFT R61 TOWARDS MARGATE, TURN LEFT AT RAMSGATE TURN OFF, TURN RIGHT AT ALFORD AVENUE, TURN LEFT IN MARINE DRIVE, TURN INTO EMOYENI TAXI RANK, RETURN SAME BACK TO GCILIMA.</p>
12.9	<p>PORT EDWARD / BRAEMAR/IZINGOLWENI/ MARGATE ROUTE</p> <p>STARTING POINT – BREMER ROAD, IZINGOLWENI, PORT EDWARD TURN LEFT INTO BREMER ROAD. PROCEED ALONG BREMER ROAD TOWARDS IZINGOLWENI, TURN RIGHT- GRAVEL ROAD BREMER /NZIMAKWE ROAD, ENKONENI STORE- DROP OFF AND PICK UP, PROCEED ALONG GRAVEL ROAD – ENKONENI TOWARDS NZIMAKWE, PROCEED ALONG, PASS ENTABENI SCHOOL, PROCEED SOMPISI STORE, TURN LEFT D861 TO WOZA, PROCEED TO BHAMBULA TAXI RANK, THONGASI ROAD TOWARDS PORT EDWARD, PROCEED PASS THONGASI SCHOOL, THONGASI TAXI RANK, BALULA ROAD, TURN RIGHT TOWARDS PORT EDWARD TAXI RANK, SAME ROUTINE BACK.</p>



transport

Department:
Transport
Province of KwaZulu-Natal

GAZETTE

LGKZNG41-2019-FEB

REGION: ALL

1) Application Number: APP0107690	2) Gazette Number: LGKZNG41-2019-FEB
3) Applicant: SW NDLOVU ID NO. 7307045365089 Association: ESIKHAWINI TAXI ASSOCIATION	4) Applicant Address: PO BOX 405 ESIKHAWINI 3887
5) Existing Licence Holder: NOT APPLICABLE ID NO. NOT APPLICABLE	6) Existing Licence Holder Address: NOT APPLICABLE
7) Type of application: NEW OPERATING LICENCE	8) Operating Licence Number: LKNKZN0125527
9) Vehicle Type: MINIBUS	10) 1 X 15 (SEATED) + 0 (STANDING)
11) Region: UTHUNGULU	
12.1	<p>ESIKHAWINI TO RICHARDSBAY</p> <p>DEPART ESIKHAWINI TAXI RANK, TURN LEFT INTO MTHOMBONI ROAD, RIGHT INTO MDLEBE MPUMA (EAST), INTO MELONI (P106). CARRY STRAIGHT DOWN THE B10 (P106), PAST MADLANKALA, TURN RIGHT INTO R34 (JOHN ROSS PARKWAY), TURN LEFT WEST CENTRAL ARTERIAL CARRY STRAIGHT INTO BULLION BOULEVARD, THEN TURN LEFT INTO TAXI CITY RANK RICHARDSBAY, RETURN ALONG THE SAME ROUTE.</p>
12.2	<p>ESIKHAWINI TO RICHARDSBAY VIA ALTON.</p> <p>2. DEPART ESIKHAWINI RANK, LEFT INTO MTHOMBONI ROAD, RIGHT INTO MDLEBE MPUMA (EAST), INTO MELONI (P106), CARRY ON STRAIGHT DOWN THE B10 (P106), PAST MADLANKALA, TURN RIGHT INTO R34 (JOHN ROSS PARKWAY), TURN RIGHT INTO ALUMINA ALLEE, 100 METRES AWAY FROM THE ROAD, OFF LOADING AT BUS STOP (MARINGINI), RETURN. STRAIGHT ACROSS ALUMINA ALLEE, OFF LOADING AT AMALGAMATED, ENGINE GARAGE, IKHWEZI DEPORT BELL, SHELL GARAGE, ZCBF, DOLLAR DRIVE, TURN RIGHT AND LEFT INTO BULLION BOULEVARD AND TURN LEFT INTO TAXI RANK RICHARDSBAY, AND RETURN ALONG THE SAME ROUTE.</p>
12.3	<p>ESIKHAWINI TO EMPANGENI RAIL.</p> <p>3. DEPART ESIKHAWINI RANK, TURN LEFT INTO MTHOMBONI ROAD, CARRY STRAIGHT INTO D1567, TURN RIGHT INTO N2 (FREEWAY), TURN LEFT INTO R34 (JOHN ROSS PARKWAY), STRAIGHT INTO TANNER ROAD, OFF LOADING AT KENTUCKY, POST OFFICE, EMRICMOTORS AND TURN LEFT INTO B RANK, OFF LOADING THEN TURN INTO MAIN ROAD, TURN LEFT AND RIGHT GRANTHAM HIGHWAY, BACK INTO R34, TURN RIGHT INTO MAXWELL STREET, THEN LEFT INTO LOT 63 TAXI RANK, TURN RIGHT INTO N2 (NGOYA X ROADS) STRAIGHT TO EMPANGNI CIRCLE, LEFT INTO TANNER ROAD, THEN RIGHT INTO B-RANK, TURN RIGHT INTO TANNER ROAD, TURN LEFT INTO R34, RIGHT INTO MAXWELL STREET, LEFT INTO LOT 63, TAXI RANK EMPANGENI AND RETURN ALONG THE SAME ROUTE.</p>
12.4	<p>ESIKHAWINI TO EMPANGENI LOT 63.</p> <p>DEPART ESIKHAWINI RANK, TURN LEFT INTO MTHOMBONI ROAD, STRAIGHT INTO D1567, TURN RIGHT INTO N2, LEFT INTO R34 (JOHN ROSS PARKWAY), STRAIGHT INTO MAIN ROAD, OFF LOADING AT SPEEDY, TURN LEFT INTO PRESIDENT SWART AVENUE, OFF LOADING AT CENTRAL PARK, TOTAL GARAGE, TURN RIGHT INTO MAXWELL STREET, THEN LEFT INTO LOT 63 TAXI RANK EMPANGENI AND RETURN ALONG THE SAME ROUTE.</p>
12.5	<p>ESIKHAWINI (MPEMBENI) TO RICHARDS BAY.</p> <p>DEPART ESIKHAWINI TAXI RANK, TURN RIGHT INTO MTHOMBONI ROAD, CARRY STRAIGHT ACROSS MDLEBE MPUMA ROBOTS ALONG D887 TO MPEMBENI (LEXON TEA ROOM), TURN BACK ALONG D887, STRAIGHT DOWN THE B10 (P106), PAST MADLANKALA, TURN RIGHT INTO R34 (JOHN ROSS PARKWAY), TURN LEFT INTO WEST CENTRAL ARTERIAL, CARRY STRAIGHT TO BULLION BOULEVARD, THEN LEFT INTO TAXI CITY RANK RICHARDSBAY, ALONG THE SAME ROUTE.</p>



transport

Department:
Transport
Province of KwaZulu-Natal

GAZETTE

LGKZNG41-2019-FEB

REGION: ALL

12.6	<p>ESIKHAWINI (PORT DUNFORD) TO EMPANGENI.</p> <p>6. DEPART ESIKHAWINI RANK TO PORT DUNFORD, ALONG D537 TO KWAMOLI TEA ROOM AND TURN BACK ALONG D537, TURN LEFT INTO D1597, STRAIGHT TO MASONGO X ROADS, TURN LEFT INTO MDLEBE MPUMA, RIGHT INTO MELONI (P106), CARRY STRAIGHT DOWN THE B10 (P106), PAST MADLANKAL, TURN LEFT INTO R34 (JOHN ROSS PARKWAY), TURN LEFT INTO TANNER ROAD, OFFLOADING AT KENTUCKY, POST OFFICE, EMRIC MOTORS, LEFT INTO B-RANK, BACK INTO MAIN ROAD, LEFT AND RIGHT INTO GRANTAM HIGHWAY, TURN RIGHT INTO MAXWELL STREET, THEN LEFT INTO LOT 63 TAXI RANK EMPANGNI, AND RETURN ALONG THE SAME ROUTE.</p>
12.7	<p>ESIKHAWINI TO DURBAN.</p> <p>DEPART ESIKHAWINI RANK, CARRY STRAIGHT INTO D1567, TURN LEFT INTO N2 FREEWAY, CARRY ON STRAIGHT AND TURN RIGHT INTO ARGYLE ROAD, TURN LEFT INTO UMGENI ROAD, TURN RIGHT INTO LEOPOLD STREET, OFF LOADING AT DURBAN STATION, CARRY STRAIGHT TO MARKET STREET, OFF LOADING AT BEREÄ NEW MARKET DURBAN, RETURN ALONG THE SAME ROUTE.</p>
12.8	<p>1. PASSENGERS MAY BE PICKED UP AND/OR SET DOWN ONLY AT DESIGNATED TAXI RANK OR TAXI STOP, WHICH SHALL EXCLUDE BUS STOPS.</p> <p>2. ENTRY OR RANKING ON PRIVATE PROPERTY IS NOT PERMITTED WITHOUT WRITTEN PERMISSION OF THE LANDLORD, A COPY OF WHICH MUST BE SUPPLIED TO THE BOARD.</p> <p>3. WITHOUT HAVING ENTERED INTO AN AGREEMENT WITH OTHER OPERATORS ON A COMMON ROUTE, AS CONTEMPLATED BY SECTION 88(2)(B) OF ACT 22 OF 2000, THE PICKING UP OR SETTING DOWN OF PASSENGERS ON SUCH ROUTE IS NOT PERMITTED. A COPY OF SUCH AGREEMENT MUST BE SUPPLIED TO THE BOARD.</p> <p>4. AT RANKS, WHETHER ON – STREET OR OFF – STREET, ONLY THE TAXIS THAT CAN BE ACCOMMODATED IN THE DEMARCATED AREA MAY OCCUPY THE RANK, EXCESS VEHICLES MUST HOLD ELSEWHERE AT DESIGNATED HOLDING AREAS.</p> <p>5. RANK PERMITS OR LETTERS OF AUTHORITY MUST BE PRODUCED IN RESPECT OF ALL RANKS IN MUNICIPAL AREAS, IN PARTICULAR MAJOR TOWNS AND CITIES AND IN PARTICULAR INTER-PROVINCIAL DESTINATIONS.</p> <p>6. THE ALLOCATION OF ANY ROUTE OR PORTION OF A ROUTE IS SUBJECT TO THE CONDITION THAT IT HAS BEEN APPROVED AND ALLOCATED IN GOOD FAITH AND THAT SUCH ROUTE WILL BE INVALID SHOULD IT TRANSPIRE THAT THE ROUTE OR PORTION THEREOF WILL, OR HAS CAUSED CONFLICT DUE TO IT HAVING BEEN APPROVED BASED ON INCORRECT OR FALSE INFORMATION SUPPLIED TO THE BOARD OR AS A RESULT OF AN ERROR. IN SUCH INSTANCE THE OPERATING LICENCE MUST BE RETURNED TO THE BOARD FOR CORRECTION.</p> <p>7. THE VEHICLE MUST BE COVERED BY MOTOR VEHICLE INSURANCE AS WELL AS PERSONAL LIABILITY INSURANCE</p>



transport

Department:
Transport
Province of KwaZulu-Natal

GAZETTE

LGKZNG41-2019-FEB

REGION: ALL

1) Application Number: APP0107698	2) Gazette Number: LGKZNG41-2019-FEB
3) Applicant: <input type="checkbox"/> AMPHITHEATRE BACKPACKERS ID NO. 2000/007574/23 Association: NOT AVAILABLE	4) Applicant Address: P.O BOX 30 JAGERSRUST 3354
5) Existing Licence Holder: NOT APPLICABLE ID NO. NOT APPLICABLE	6) Existing Licence Holder Address: NOT APPLICABLE
7) Type of application: NEW OPERATING LICENCE	8) Operating Licence Number: NOTAVAILABLE
9) Vehicle Type: OTHER	10) 1 X 0 (SEATED)
11) Region: UTHUKELA	
12.1	FROM R74 ROAD JAGERSRUST BERGVILLE TO PRE ARRANGED PICK UP POINTS IN KWAZULU-NATAL AND IN THE BOUNDARIES OF SOUTH AFRICA AND RETURN.



transport

Department:
Transport
Province of KwaZulu-Natal

GAZETTE

LGKZNG41-2019-FEB

REGION: ALL

1) Application Number: APP0107699	2) Gazette Number: LGKZNG41-2019-FEB
3) Applicant: <input type="checkbox"/> AMPHITHEATRE BACKPACKERS ID NO. 2000/007574/23 Association: NOT AVAILABLE	4) Applicant Address: P.O BOX 30 JAGERSRUST 3354
5) Existing Licence Holder: NOT APPLICABLE ID NO. NOT APPLICABLE	6) Existing Licence Holder Address: NOT APPLICABLE
7) Type of application: NEW OPERATING LICENCE	8) Operating Licence Number: NOTAVAILABLE
9) Vehicle Type: OTHER	10) 1 X 0 (SEATED)
11) Region: UTHUKELA	
12.1	FROM R74 ROAD JAGERSRUST BERGVILLE TO PRE ARRANGED PICK UP POINTS IN KWAZULU-NATAL AND IN THE BOUNDERIES OF SOUTH AFRICA AND RETURN.



transport

Department:
Transport
Province of KwaZulu-Natal

GAZETTE

LGKZNG41-2019-FEB

REGION: ALL

1) Application Number: APP0107700	2) Gazette Number: LGKZNG41-2019-FEB
3) Applicant: <input type="checkbox"/> AMPHITHEATRE BACKPACKERS ID NO. 2000/007574/23 Association: NOT AVAILABLE	4) Applicant Address: P.O BOX 30 JAGERSRUST 3354
5) Existing Licence Holder: NOT APPLICABLE ID NO. NOT APPLICABLE	6) Existing Licence Holder Address: NOT APPLICABLE
7) Type of application: NEW OPERATING LICENCE	8) Operating Licence Number: NOTAVAILABLE
9) Vehicle Type: OTHER	10) 1 X 0 (SEATED)
11) Region: UTHUKELA	
12.1	FROM R74 ROAD JAGERSRUST BERGVILLE TO PRE ARRANGED PICK UP POINTS IN KWAZULU-NATAL AND IN THE BOUNDERIES OF SOUTH AFRICA AND RETURN.



transport

Department:
Transport
Province of KwaZulu-Natal

GAZETTE

LGKZNG41-2019-FEB

REGION: ALL

1) Application Number: APP0107701	2) Gazette Number: LGKZNG41-2019-FEB
3) Applicant: <input type="checkbox"/> AMPHITHEATRE BACKPACKERS ID NO. 2000/007574/23 Association: NOT AVAILABLE	4) Applicant Address: P.O BOX 30 JAGERSRUST 3354
5) Existing Licence Holder: NOT APPLICABLE ID NO. NOT APPLICABLE	6) Existing Licence Holder Address: NOT APPLICABLE
7) Type of application: NEW OPERATING LICENCE	8) Operating Licence Number: NOTAVAILABLE
9) Vehicle Type: OTHER	10) 1 X 0 (SEATED)
11) Region: UTHUKELA	
12.1	FROM R74 ROAD JAGERSRUST BERGVILLE TO PRE ARRANGED PICK UP POINTS IN KWAZULU-NATAL AND IN THE BOUNDERIES OF SOUTH AFRICA AND RETURN.



transport

Department:
Transport
Province of KwaZulu-Natal

GAZETTE

LGKZNG41-2019-FEB

REGION: ALL

<p>1) Application Number: APP0107703</p> <p>3) Applicant: N KHANYILE ID NO. 5903130326085 Association: MPUMALANGA AND DISTRICT TAXI ASSOCIATION</p> <p>5) Existing Licence Holder: MM KHANYILE ID NO. 5305065764084</p> <p>7) Type of application: DECEASED TRANSFER</p> <p>9) Vehicle Type: NOT AVAILABLE</p> <p>11) Region: DURBAN WEST</p>	<p>2) Gazette Number: LGKZNG41-2019-FEB</p> <p>4) Applicant Address: C1382 MADSHIMANE ROAD MPUMALANGA TOWNSHIP HAMMERSDALE 3699</p> <p>6) Existing Licence Holder Address: P O BOX11701 HAMMERSDALE KWAZULU NATAL KWA-ZULU NATAL 3700</p> <p>8) Operating Licence Number: LKNKZN0111070</p> <p>10) 1 X 15 (SEATED) + 0 (STANDING)</p>
<p>12.1</p>	<p>MPUMALANGA - PIETERMARITZBURG (VIA CHURCH STREET).</p> <p>INBOUND: FROM MPUMALANGA, P385, N3, N3/P338 (UMLAAS ROAD) INTERCHANGE, N3, MARKET ROAD INTERCHANGE, N3, BHAMBATHA (GREYTOWN), CHURCH, MASUKWANA (EAST), BOOM STREET TO BOOM / RETIEF TAXI TERMINAL (KPC0013).</p> <p>OUTBOUND: FROM BOOM / TAXI TERMINAL (KPC0013), BOOM STREET, MASUKWANA STREET (EAST), ECHO ROAD, ORTHMANN, N3, N3/P338 (UMLAAS ROAD), INTERCHANGE, N3, P385.</p> <p>ALTERNATIVE – INBOUND</p> <p>(A) P385, N3, P418, CHURCH STREET, VR PLANK SQUARE (CAMPERDOWN TAXI RANK KPX0021, VR PLANK SQUARE, SHEPSTONE, BISHOP, P418, N3 / P338 (UMLAAS ROAD) INTERCHANGE, N3, MARKET ROAD INTERCHANGE, N3, BHAMBATHA (GREYTOWN), CHURCH STREET, MASUKWANA (EAST), BOOM. (B) P385, N3, P418, CHURCH STREET, VR PLANK SQUARE (CAMPERDOWN TAXI RANK KPX 0021), VR PLANK SQUARE, SHEPSTONE, BISHOP, P418, N3 / P338 (UMLAAS ROAD), INTERCHANGE, N3, MARKET ROAD INTERCHANGE, N3, ARMITAGE, CHATTERTON, BOSHOFF, BOOM STREET, RETIEF STREET, PIETERMARITZ STREET, PINE STREET, BOOM STREET.</p> <p>ALTERNATIVE – OUTBOUND,</p> <p>(A) BOOM STREET, MASUKWANA (EAST), ECHO, ORTHMANN, N3, N3 / P338 (UMLAAS ROAD) INTERCHANGE, P418, CHURCH STREET, VR PLANK SQUARE, SHEPSTONE, BISHOP, P418, N3, P385.</p> <p>RESTRICTIONS: ALONG MARKET ROAD, OFF-RAMP TO MARKET ROAD, ON-RAMP, ONLY OFFLOADING OF PASSENGERS IS PERMITTED. THE LOADING OF PASSENGERS ALONG THIS SECTION OF THE ROUTE IS NOT PERMITTED.</p>
<p>12.2</p>	<p>MPUMALANGA – CAMPERDOWN.</p> <p>INBOUND: FROM MPUMALANGA. ROUTE: P385, N3, P418, CHURCH STREET, VR PLANK SQUARE TO CAMPERDOWN TAXI RANK – ADJACENT TO CAMPERDOWN STATION (KPC 0021).</p> <p>OUTBOUND: FROM CAMPERDOWN TAXI RANK – ADJACENT TO CAMPERDOWN STATION (KPC0021) ROUTE: VR PLANK SQUARE, SHEPSTONE, BISHOP, P418, N3, P385 TO MPUMALANGA.</p>



transport

Department:
Transport
Province of KwaZulu-Natal

GAZETTE

LGKZNG41-2019-FEB

REGION: ALL

1) Application Number: APP0107707	2) Gazette Number: LGKZNG41-2019-FEB
3) Applicant: S THOOLSIRAM ID NO. 7409165164084 Association: ST WENDOLINS KLAARWATER TAXI OWNERS ASS.	4) Applicant Address: 20-58TH AVENUE UMHLATHUZANA TOWNSHIP KWA-ZULU NATAL 4092
5) Existing Licence Holder: NOT APPLICABLE ID NO. NOT APPLICABLE	6) Existing Licence Holder Address: NOT APPLICABLE
7) Type of application: NEW OPERATING LICENCE	8) Operating Licence Number: LGKZN1503000836
9) Vehicle Type: MINIBUS TAXI	10) 1 X 9-16 (SEATED) + 0 (STANDING)
11) Region: DURBAN WEST	
12.1	<p>ST WENDOLINS TO PINETOWN</p> <p>FROM APPROVED TAXI RANK IN ST WENDOLINS TURN RIGHT INTO M1 (RICHMOND ROAD) TURN LEFT INTO ABBOT FRANCIS ROAD, TURN RIGHT INTO HOSPITAL ROAD, LEFT INTO MARIANHILL HOSPITAL TAXI RANK AND BACK INTO HOSPITAL ROAD, TURN LEFT INTO ABBOT FRANCIS ROAD, TURN LEFT INTO M1 (RICHMOND ROAD) TURN LEFT INTO WESTMEAD ROAD, TURN RIGHT INTO CIRCUIT ROAD, TURN RIGHT INTO CLARK ROAD, TURN RIGHT INTO ALEXANDER ROAD, TURN LEFT INTO M1 (RICHMOND ROAD) BECOMING OLD MAIN ROAD, TURN RIGHT INTO ANDERSON ROAD STRAIGHT INTO ANDERSON TAXI RANK AND BACK TO ST WENDOLINS TAXI RANK.</p> <p>FROM ST WENDOLINS TAXI RANK ALONG KLAARWATER ROAD TO KLAARWATER, TURN RIGHT INTO INTAKE ROAD, TURN LEFT INTO M1 (RICHMOND ROAD), TURN LEFT INTO ABBOT FRANCIS ROAD, TURN RIGHT INTO HOSPITAL ROAD, LEFT INTO MARIANHILL HOSPITAL TAXI RANK AND BACK INTO HOSPITAL ROAD, TURN LEFT INTO ABBOT FRANCIS ROAD, TURN LEFT INTO M1 (RICHMOND ROAD) TURN LEFT INTO WESTMEAD ROAD, TURN RIGHT INTO CIRCUIT ROAD, TURN RIGHT INTO CLARK ROAD, TURN RIGHT INTO ALEXANDER ROAD, TURN LEFT INTO M1 (RICHMOND ROAD) BECOMING OLD MAIN ROAD, TURN RIGHT INTO ANDERSON ROAD STRAIGHT INTO ANDERSON TAXI RANK AND BACK TO KLAARWATER TAXI RANK AND ST WENDOLINS TAXI RANK.</p> <p>FROM ST WENDOLINS TAXI RANK INTO KLAARWATER ROAD, RIGHT INTO DERMAT ROAD TO LUGANDA, TURN LEFT INTO INTAKE ROAD, TURN LEFT INTO M1 (RICHMOND ROAD), TURN LEFT INTO ABBOT FRANCIS ROAD, TURN RIGHT INTO HOSPITAL ROAD, LEFT INTO MARIANHILL HOSPITAL TAXI RANK AND BACK INTO HOSPITAL ROAD, TURN LEFT INTO ABBOT FRANCIS ROAD, TURN LEFT INTO M1 (RICHMOND ROAD) TURN LEFT INTO WESTMEAD ROAD, TURN RIGHT INTO CIRCUIT ROAD, TURN RIGHT INTO CLARK ROAD, TURN RIGHT INTO ALEXANDER ROAD, TURN LEFT INTO M1 (RICHMOND ROAD) BECOMING OLD MAIN ROAD, TURN RIGHT INTO ANDERSON ROAD STRAIGHT INTO ANDERSON TAXI RANK AND BACK INTO LUGAND TAXI RANK KLAARWATER TAXI RANK AND ST WENDOLINS TAXI RANK.</p> <p>FROM ST WENDOLINS TAXI RANK TO WELDEDATCH WEST INTO DERMAT ROAD TURN RIGHT TO THORNTREE AVENUE JOINING SAVANNA DRIVE, TURN LEFT INTO M1 (RICHMOND ROAD) TURN LEFT INTO ABBOT FRANCIS ROAD, TURN RIGHT INTO HOSPITAL ROAD, LEFT INTO MARIANHILL HOSPITAL TAXI RANK AND BACK INTO HOSPITAL ROAD, TURN LEFT INTO ABBOT FRANCIS ROAD, TURN LEFT INTO M1 (RICHMOND ROAD) TURN LEFT INTO WESTMEAD ROAD, TURN RIGHT INTO CIRCUIT ROAD, TURN RIGHT INTO CLARK ROAD, TURN RIGHT INTO ALEXANDER ROAD, TURN LEFT INTO M1 (RICHMOND ROAD) BECOMING OLD MAIN ROAD.</p>
12.2	<p>ST WENDOLINS - DURBAN VIA JACOBS</p> <p>FROM ST WENDOLINS TAXI RANK TO WELBEDATCH WEST INTO DERMAR ROAD TURN RIGHT INTO THORNTREE AVENUE JOINING SAVANNA DRIVE, TURN RIGHT INTO M1 (HIGGINSON HIGHWAY), TURN LEFT INTO SOUTH COAST ROAD (R102) TURN LEFT INTO BARRIER LANE, TURN LEFT INTO QUALITY STREET, TURN LEFT INTO BALFOUR ROAD INTO JACOBS ROAD, TURN RIGHT INTO M4 PROCEED TO DURBAN, TURN LEFT INTO SMITH STREET, TURN RIGHT INTO WARWICK AVENUE TAXI RANK NO.107 WARWICK AVENUE AND RETURN TO ST WENDOLINS TAXI RANK.</p>



transport

Department:
Transport
Province of KwaZulu-Natal

GAZETTE

LGKZNG41-2019-FEB

REGION: ALL

12.3	<p>ST WENDOLINS TO ISIPINGO</p> <p>FROM ST WENDOLINS TAXI RANK TO WELBEDACTH WEST INTO DERMAT ROAD TURN RIGHT INTO THORNTREE AVENUE JOINING SAVANNA DRIVE, TURN RIGHT INTO M1 (HIGGINSON HIGHWAY), TURN LEFT INTO SOUTH COAST ROAD (R102) TURN LEFT INTO PRINCE MCWAYIZENI DRIVE, LEFT INTO OLD MAIN ROAD (M35), RIGHT ALEXANDER AVENUE INTO TAXI RANK AND BACK TO WELBEDATCH WEST AND ST WENDOLINS TAXI RANK.</p>
12.4	<p>ST WENDOLINS TO DURBAN</p> <p>2.1 FROM APPROVED TAXI RANK IN ST WENDOLINS, TURN RIGHT INTO M1 (RICHMOND ROAD) TURN RIGHT INTO N3 TURN LEFT INTO OLD DUCHT ROAD, TURN RIGHT INTO MARKET ROAD, RIGHT INTO SERVICE ROAD BEHIND ENGLISH MARKET, RIGHT INTO WARWICK AVENUE RANK NO.107 AND RETURN.</p> <p>2.2 FROM ST WENDOLINS TAXI RANK ALONG KLAARWATER ROAD TO KLAARWATER, TURN LEFT INTO M1 (RICHMOND ROAD) TURN RIGHT INTO N3 TURN LEFT INTO OLD DUTCH ROAD, JOINING ALICE STREET TURN RIGHT INTO SOLDIERS WAY, RIGHT INTO PINE STREET, TURN RIGHT INTO RUSSEL STREET, TURN LEFT INTO LEOPOLD STREET, LEFT MARKET ROAD, RIGHT SERVICE ROAD TO ENGLISH MARKET, RIGHT INTO WARWICK AVENUE RANK NO.107 AND BACK TO KLAARWATER AND ST WENDOLINS TAXI RANK.</p> <p>2.3 FROM ST WENDOLINS TAXI RANK ALONG KLAARWATER ROAD, DERMAT ROAD TO LUGANDA, TURN LEFT INTO INTAKE ROAD, TURN LEFT M1 TURN RIGHT INTO N3, TURN LEFT INTO OLD DUTCH ROAD, RIGHT MARKET ROAD, RIGHT SERVICE ROAD BEHIND ENGLISH MARKET, TURN LEFT INTO WARWICK PLACE PROCEED TO TAXI RANK NO.107 AND BACK TO LUGANDA AND ST WENDOLINS TAXI RANK.</p> <p>2.4 FROM ST WENDOLINS TAXI RANK TO WELBEDATCH WEST INTO DERMAT ROAD TO LUGANDA TURN RIGHT INTO THORNTREE AVENUE JOINING SAVANNA DRIVE, TURN RIGHT INTO M1, TURN LEFT INTO HANS DETTMAN HIGHWAY (M34) INTO LIMPUS ROAD, LEFT INTO (M5) UNDERWOOD ROAD, TURN RIGHT INTO STAPLETON ROAD, TURN RIGHT M13, TURN LEFT INTO N3, TURN LEFT INTO OLD DUTCH ROAD, RIGHT MARKET ROAD, RIGHT SERVICE ROAD BEHIND ENGLISH MARKET, RIGHT INTO WARWICK AVENUE TAXI RANK NO.107 AND BACK TO WELBEDATCH WEST AND ST WENDOLINS TAXI RANK.</p>



transport

Department:
Transport
Province of KwaZulu-Natal

GAZETTE

LGKZNG41-2019-FEB

REGION: ALL

<p>1) Application Number: APP0107713</p> <p>3) Applicant: SIFISO DERRIC NDLAZI ID NO. 7601016950089 Association: OSIZWENI UTRECHT B.TAXI ASSOCIATION</p> <p>5) Existing Licence Holder: JV NDLAZI ID NO. 5106235506086</p> <p>7) Type of application: NORMAL TRANSFER</p> <p>9) Vehicle Type: MINIBUS</p> <p>11) Region: AMAJUBA</p>	<p>2) Gazette Number: LGKZNG41-2019-FEB</p> <p>4) Applicant Address: P.O BOX 81546 OSIZWENI 2952</p> <p>6) Existing Licence Holder Address: P.O BOX 2531 NEWCASTLE 2940</p> <p>8) Operating Licence Number: LGKZN0103001018</p> <p>10) 1 X 15 (SEATED) + 0 (STANDING)</p>
<p>12.1</p>	<p>KHUZANI TAXI RANK TO NEWCASTLE (TERMINUS STREET TAXI RANK) ALTERNATIVE</p> <p>FROM KHUZANI TAXI RANK IN OSIZWENI OSIZ 7 STREET, TURN RIGHT INTO OSIZ 8 STREET, TURN LEFT INTO OSIZ5 STREET, TURN RIGHT INTO OSIZ 2 STREET, TURN LEFT INTO P296 STREET, TURN LEFT INTO MR483, TURN LEFT INTO N11 ROAD, TURN RIGHT INTO ALLEN STREET, TURN LEFT INTO KIRKLAND STREET, RIGHT INTO VOORTREKKER STREET, RIGHT INTO TERMINUS STREET TAXI RANK NEWCASTLE AND RETURN.</p>



transport

Department:
Transport
Province of KwaZulu-Natal

GAZETTE

LGKZNG41-2019-FEB

REGION: ALL

1) Application Number: APP0107734	2) Gazette Number: LGKZNG41-2019-FEB
3) Applicant: KW DLADLA ID NO. 5304235745081 Association: ESIKHAWINI TAXI ASSOCIATION	4) Applicant Address: P O BOX 37801 ESIKHAWINI 3887
5) Existing Licence Holder: NOT APPLICABLE ID NO. NOT APPLICABLE	6) Existing Licence Holder Address: NOT APPLICABLE
7) Type of application: NEW OPERATING LICENCE	8) Operating Licence Number: LKNKZN0110137
9) Vehicle Type: MINIBUS	10) 1 X 13 (SEATED) + 0 (STANDING)
11) Region: UTHUNGULU	
12.1	ESIKHAWINI TO RICHARDSBAY DEPART ESIKHAWINI TAXI RANK, TURN LEFT INTO MTHOMBONI ROAD, RIGHT INTO MDLEBE MPUMA (EAST), INTO MELONI (P106). CARRY STRAIGHT DOWN THE B10 (P106), PAST MADLANKALA, TURN RIGHT INTO R34 (JOHN ROSS PARKWAY), TURN LEFT WEST CENTRAL ARTERIAL CARRY STRAIGHT INTO BULLION BOULEVARD, THEN TURN LEFT INTO TAXI CITY RANK RICHARDSBAY, RETURN ALONG THE SAME ROUTE.
12.2	ESIKHAWINI TO RICHARDSBAY VIA ALTON. 2. DEPART ESIKHAWINI RANK, LEFT INTO MTHOMBONI ROAD, RIGHT INTO MDLEBE MPUMA (EAST), INTO MELONI (P106), CARRY ON STRAIGHT DOWN THE B10 (P106), PAST MADLANKALA, TURN RIGHT INTO R34 (JOHN ROSS PARKWAY), TURN RIGHT INTO ALUMINA ALLEE, 100 METRES AWAY FROM THE ROAD, OFF LOADING AT BUS STOP (MARINGINI), RETURN. STRAIGHT ACROSS ALUMINA ALLEE, OFF LOADING AT AMALGAMATED, ENGINE GARAGE, IKHWEZI DEPORT BELL, SHELL GARAGE, ZCBF, DOLLAR DRIVE, TURN RIGHT AND LEFT INTO BULLION BOULEVARD AND TURN LEFT INTO TAXI RANK RICHARDSBAY, AND RETURN ALONG THE SAME ROUTE.
12.3	ESIKHAWINI TO EMPANGENI RAIL. 3. DEPART ESIKHAWINI RANK, TURN LEFT INTO MTHOMBONI ROAD, CARRY STRAIGHT INTO D1567, TURN RIGHT INTO N2 (FREEWAY), TURN LEFT INTO R34 (JOHN ROSS PARKWAY), STRAIGHT INTO TANNER ROAD, OFF LOADING AT KENTUCKY, POST OFFICE, EMRICMOTORS AND TURN LEFT INTO B RANK, OFF LOADING THEN TURN INTO MAIN ROAD, TURN LEFT AND RIGHT GRANTHAM HIGHWAY, BACK INTO R34, TURN RIGHT INTO MAXWELL STREET, THEN LEFT INTO LOT 63 TAXI RANK, TURN RIGHT INTO N2 (NGOYA X ROADS) STRAIGHT TO EMPANGNI CIRCLE, LEFT INTO TANNER ROAD, THEN RIGHT INTO B-RANK, TURN RIGHT INTO TANNER ROAD, TURN LEFT INTO R34, RIGHT INTO MAXWELL STREET, LEFT INTO LOT 63, TAXI RANK EMPANGENI AND RETURN ALONG THE SAME ROUTE.
12.4	ESIKHAWINI TO EMPANGENI LOT 63. DEPART ESIKHAWINI RANK, TURN LEFT INTO MTHOMBONI ROAD, STRAIGHT INTO D1567, TURN RIGHT INTO N2, LEFT INTO R34 (JOHN ROSS PARKWAY), STRAIGHT INTO MAIN ROAD, OFF LOADING AT SPEEDY, TURN LEFT INTO PRESIDENT SWART AVENUE, OFF LOADING AT CENTRAL PARK, TOTAL GARAGE, TURN RIGHT INTO MAXWELL STREET, THEN LEFT INTO LOT 63 TAXI RANK EMPANGENI AND RETURN ALONG THE SAME ROUTE.
12.5	ESIKHAWINI (MPEMBENI) TO RICHARDS BAY. DEPART ESIKHAWINI TAXI RANK, TURN RIGHT INTO MTHOMBONI ROAD, CARRY STRAIGHT ACROSS MDLEBE MPUMA ROBOTS ALONG D887 TO MPEMBENI (LEXON TEA ROOM), TURN BACK ALONG D887, STRAIGHT DOWN THE B10 (P106), PAST MADLANKALA, TURN RIGHT INTO R34 (JOHN ROSS PARKWAY), TURN LEFT INTO WEST CENTRAL ARTERIAL, CARRY STRAIGHT TO BULLION BOULEVARD, THEN LEFT INTO TAXI CITY RANK RICHARDSBAY, ALONG THE SAME ROUTE.



transport

Department:
Transport
Province of KwaZulu-Natal

GAZETTE

LGKZNG41-2019-FEB

REGION: ALL

12.6	<p>ESIKHAWINI (PORT DUNFORD) TO EMPANGENI.</p> <p>6. DEPART ESIKHAWINI RANK TO PORT DUNFORD, ALONG D537 TO KWAMOLI TEA ROOM AND TURN BACK ALONG D537, TURN LEFT INTO D1597, STRAIGHT TO MASONGO X ROADS, TURN LEFT INTO MDLEBE MPUMA, RIGHT INTO MELONI (P106), CARRY STRAIGHT DOWN THE B10 (P106), PAST MADLANKAL, TURN LEFT INTO R34 (JOHN ROSS PARKWAY), TURN LEFT INTO TANNER ROAD, OFFLOADING AT KENTUCKY, POST OFFICE, EMRIC MOTORS, LEFT INTO B-RANK, BACK INTO MAIN ROAD, LEFT AND RIGHT INTO GRANTAM HIGHWAY, TURN RIGHT INTO MAXWELL STREET, THEN LEFT INTO LOT 63 TAXI RANK EMPANGNI, AND RETURN ALONG THE SAME ROUTE.</p>
12.7	<p>ESIKHAWINI TO DURBAN.</p> <p>DEPART ESIKHAWINI RANK, CARRY STRAIGHT INTO D1567, TURN LEFT INTO N2 FREEWAY, CARRY ON STRAIGHT AND TURN RIGHT INTO ARGYLE ROAD, TURN LEFT INTO UMGENI ROAD, TURN RIGHT INTO LEOPOLD STREET, OFF LOADING AT DURBAN STATION, CARRY STRAIGHT TO MARKET STREET, OFF LOADING AT BEREÄ NEW MARKET DURBAN, RETURN ALONG THE SAME ROUTE.</p>
12.8	<p>1. PASSENGERS MAY BE PICKED UP AND/OR SET DOWN ONLY AT DESIGNATED TAXI RANK OR TAXI STOP, WHICH SHALL EXCLUDE BUS STOPS.</p> <p>2. ENTRY OR RANKING ON PRIVATE PROPERTY IS NOT PERMITTED WITHOUT WRITTEN PERMISSION OF THE LANDLORD, A COPY OF WHICH MUST BE SUPPLIED TO THE BOARD.</p> <p>3. WITHOUT HAVING ENTERED INTO AN AGREEMENT WITH OTHER OPERATORS ON A COMMON ROUTE, AS CONTEMPLATED BY SECTION 88(2)(B) OF ACT 22 OF 2000, THE PICKING UP OR SETTING DOWN OF PASSENGERS ON SUCH ROUTE IS NOT PERMITTED. A COPY OF SUCH AGREEMENT MUST BE SUPPLIED TO THE BOARD.</p> <p>4. AT RANKS, WHETHER ON – STREET OR OFF – STREET, ONLY THE TAXIS THAT CAN BE ACCOMMODATED IN THE DEMARCATED AREA MAY OCCUPY THE RANK, EXCESS VEHICLES MUST HOLD ELSEWHERE AT DESIGNATED HOLDING AREAS.</p> <p>5. RANK PERMITS OR LETTERS OF AUTHORITY MUST BE PRODUCED IN RESPECT OF ALL RANKS IN MUNICIPAL AREAS, IN PARTICULAR MAJOR TOWNS AND CITIES AND IN PARTICULAR INTER-PROVINCIAL DESTINATIONS.</p> <p>6. THE ALLOCATION OF ANY ROUTE OR PORTION OF A ROUTE IS SUBJECT TO THE CONDITION THAT IT HAS BEEN APPROVED AND ALLOCATED IN GOOD FAITH AND THAT SUCH ROUTE WILL BE INVALID SHOULD IT TRANSPIRE THAT THE ROUTE OR PORTION THEREOF WILL, OR HAS CAUSED CONFLICT DUE TO IT HAVING BEEN APPROVED BASED ON INCORRECT OR FALSE INFORMATION SUPPLIED TO THE BOARD OR AS A RESULT OF AN ERROR. IN SUCH INSTANCE THE OPERATING LICENCE MUST BE RETURNED TO THE BOARD FOR CORRECTION.</p> <p>7. THE VEHICLE MUST BE COVERED BY MOTOR VEHICLE INSURANCE AS WELL AS PERSONAL LIABILITY INSURANCE</p>



transport

Department:
Transport
Province of KwaZulu-Natal

GAZETTE

LGKZNG41-2019-FEB
REGION: ALL

1) Application Number: APP0107762	2) Gazette Number: LGKZNG41-2019-FEB
3) Applicant: BL THUSI ID NO. 6103245666082 Association: KING DINIZULU TAXI ASSOCIATION	4) Applicant Address: PO BOX 1525 ESHOWE KWA-ZULU NATAL 3815
5) Existing Licence Holder: NOT APPLICABLE ID NO. NOT APPLICABLE	6) Existing Licence Holder Address: NOT APPLICABLE
7) Type of application: NEW OPERATING LICENCE	8) Operating Licence Number: LGKZN0703000954
9) Vehicle Type: MINIBUS	10) 1 X 15 (SEATED) + 0 (STANDING)
11) Region: UTHUNGULU	
12.1	FROM RANK A: TURN LEFT INTO NKOSI NKWANDWE ROAD, GUQABADELE, PICK UP AND DROP, TURN RIGHT INTO MB MTHIYANE ROAD, MAHLABEKUFENI PICK AND DROP, SIZA GARAGE PICK AND DROP, KANGELA STREET VIA ESHOWE HOSPITAL- PICK AND DROP, FROM ESHOWE HOSPITAL TURN RIGHT INTO OSBORN ROAD, MAJOVAS- PICK UP AND DROP, ESHOWE SPAR- PICK UP AND DROP, TOTAL GARAGE- PICK UP AND DROP, CHAMPS (ZULULAND TYRE)- PICK UP AND DROP, ESHOWE TOWN HALL- PICK UP AND DROP, TURN RIGHT INTO DR. TOM MCHUGH ROAD TO CHICKEN LICKEN- PICK UP AND DROP AT RANK B.
12.2	FROM RANK B: TURN RIGHT INTO DR. TOM MCHUGH ROAD TO CHICKEN LICKEN - PICK UP AND DROP, TURN LEFT INTO OSBORN ROAD TO ESHOWE SPAR - PICK UP AND DROP, TURN RIGHT INTO KANGELA STREET, ACROSS R66 INTO MB MTHIYANE STREET, SIZA GARAGE-PICK UP AND DROP, MAHLABEKUFENI-PICK UP AND DROP, TO KWAMONDI TRIBAL COURT-PICK UP AND DROP, TO ESIKHALENI-PICK UP AND DROP, VIA NKWEZELA PICK UP AND DROP. TURN RIGHT INTO NKOSI NWANDWE STREET, GUQABEDELE-PICK UP AND DROP, TO ROMAN CATHOLIC CHURCH-PICK UP AND DROP, TO KWAMKHIZE-PICK UP AND DROP, TO WELFARE-PICK UP AND DROP. TURN LEFT INTONDLELA STREET, EM'GWAQENI OWEHLAYO-PICK UP AND DROP, TO ESONTWENI-PICK UP AND DROP, TO EJIKENI-PICK UP AND DROP, TO NAZARINE CHURCH-PICK AND DROP, TO EBHANOYINI-PICK AND DROP, TO EJIKENI LESIBILI-PICK UP AND DROP. TURN RIGHT INTO PRINCE G. ZULU STREET, KWAMASEKO PICK UP AND DROP, TO ES'BAYENI-PICK AND DROP. TURN LEFT INTO NDLELA STREET TO KWAMCHUNU PICK AND DROP TO ENKANYEZINI-PICK UP AND DROP. TO ESITOBHINI SEBHASI- PIOCK UP AND DROP, TO EMADANYINI-PICK UP AND DROP VIA KWAMONDI RANK TO NDLELA ROUTE, TO RANK A.



transport

Department:
Transport
Province of KwaZulu-Natal

GAZETTE

LGKZNG41-2019-FEB

REGION: ALL

1) Application Number: APP0107785	2) Gazette Number: LGKZNG41-2019-FEB
3) Applicant: SG MAZIBUKO ID NO. 8901075327081 Association: MONDLO & DISTRICT TAXI OWNERS ASSOCIATION	4) Applicant Address: P.O BOX 689 EMONDLO 3105
5) Existing Licence Holder: BJ BUTHELEZI ID NO. 5903075488080	6) Existing Licence Holder Address: PO BOX 689 EMONDLO KWAZULU-NATAL 3100
7) Type of application: NORMAL TRANSFER	8) Operating Licence Number: LGKZN0803000643
9) Vehicle Type: MINIBUS	10) 1 X 15 (SEATED) + 0 (STANDING)
11) Region: ZULULAND	
12.1	MONDLO TO MVUNYANE FROM MONDLO TAXI RANK, LOAD PASSENGERS, RIGHT TO 3RD AVENUE, TURN LEFT TO GOBINSIMBI STREET, JOIN P258, LEFT TO P199, LEFT TO D1303, TURN RIGHT TO D1309, LEFT A3470 TO MVUNYANE, OFF LOAD AND LOAD PASSENGERS, RETURN TO MONDLO TAXI RANK, THE SAME ROUTES.
12.2	MONDLO TO ULUNDI FROM MONDLO TAXI RANK, RIGHT TO 3RD AVENUE, PROCEED TO P463, RIGHT TO R34, LEFT TO R68 TO ULUNDI TAXI RANK, OFF LOAD PASSENGERS, BACK TO R68, RIGHT TO R34, PASS MTHONJANENI, PROCEED TO MELMOTH, NDUNDULU, NKWALINI, TO UNIVERSITY OF ZULULAND, BACK TO EMPANGENI TAXI RANK, BACK ON THE SAME ROUTE TO MONDLO TAXI RANK.
12.3	MONDLO TO DUNDEE FROM MONDLO TAXI RANK, LEFT TO 3RD AVENUE TO GOBINSIMBI, PICKING UP PASSENGERS, JOINING P411 ROAD, PASS POLICE STATION TO GRACE, RIGHT TURN TO P54 TO BLOOD RIVER, TURN LEFT TO R33 TO KINGSLEY, TAYSIDE, PROCEED WITH R33 / R68 TO DUNDEE TAXI RANK AND BACK THE SAME ROUTE WITH PASSENGERS.
12.4	MONDLO TO JOHANNESBURG STARTING POINT: MONDLO TAXI RANK, TURN LEFT TO 3RD AVENUE, RIGHT TO GOBINSIMBI STREET, PASS MONDLO POLICE STATION, PROCEED TO P411 ROAD TO GRACE, TURN RIGHT TO P54 TO BLOOD RIVER, R34, PASS UTRECHT, TURN RIGHT TO N11, PROCEED TO MAJUBA PASS, ALONG THE SAME NATIONAL ROAD TO CHARLESTOWN, VOLKSRUST, RIGHT TO R23 TO PEREKOP, PASS PLATRAN TO STANDERTON, STOP FOR REFRESHMENTS, START TO R23 GREYLING STAD TO BALFOUR TO HEIDELBERG, LEFT TO N3 TO VOSLOORUS TAXI RANK, BACK TO N3, PASS ALBERTON TO R23 TO GERMISTON TAXI RANK, BACK TO N3, LEFT TO COMMISSIONER STREET, JEPPE STREET, RISSIK STREET, TO ELOFF TO DEVILLIERS STREET TO PARK TAXI RANK, PARK TAXI RANK TO BARA CITY SOWETO, FROM BLOEMFONTEIN ROAD, PORT SHEPSTONE ROAD, BACK TO N2, OFF TO N11 TO PARK TAXI RANK, PICK UP AND BACK THE SAME ROUTES.
12.5	MONDLO TO DURBAN STARTING POINT: MONDLO TAXI RANK, RIGHT TO 3RD AVENUE, PICKING UP FROM ALL WARDS, JOINING P463, TURN RIGHT TO R34, PASS GLUCKSTADT TO MELMOTH, JOINING R68 TO NDUNDULU TO NKWALINI TO ESHOWE, TO GINGINDLOVU, RIGHT TO DOKODWENI TO N2, MANDINI TO ULTRA CITY STOP FOR REFRESHMENTS, START BACK TO N2, PASS STANGER, LEFT TO BALLITO, RIGHT TO M4, PASS UMHLANGA ROCKS, RIGHT TO ARGYLE, LEFT TO UMNGENI ROAD, OFFLOAD PASSENGERS AT DURBAN STATION, PROCEED AND TURN RIGHT TO BEREA ROAD TO N3, RIGHT OLD MAIN ROAD TO HILL STREET PINETOWN TAXI RANK, AND BACK TO EMONDLO TAXI RANK, THE SAME ROUTE.



transport

Department:
Transport
Province of KwaZulu-Natal

GAZETTE

LGKZNG41-2019-FEB

REGION: ALL

12.6	<p>MONDLO TO VRYHEID</p> <p>STARTING POINT: MONDLO TAXI RANK, TURN RIGHT TO 3RD AVENUE, PROCEED TO P463, PICK UP PASSENGERS ON ALL WARDS, TURN LEFT TO R34, TURN RIGHT TO CRESCENT STREET, PASS MPOFINI SECONDARY SCHOOL, PASS VRYHEID STATION, PROCEED TO CHURCH STREET, DELIVERING PASSENGERS TO MASONS STREET, EAST STREET, HIGH STREET, PRESIDENT STREET, LANDROS STREET, DEPUTASIE STREET, WEST STREET, EMNET STREET, PARK STREET, EDWARD STREET, BACK TO CHURCH STREET AND CROSS UTRECHT STREET, TURN RIGHT TO SHOPRITE TAXI RANK, SECOND ROUTE ENTERING VRYHEID, FROM R34, PASS LAKE SIDE, PROCEEDED TO EAST CROSS SOUTH STREET, UITLANDER, HEREN, AFRIKANER, BOREN, MARKET STREET, UTRECHT TO VRYHEID HOSPITAL AND PRISON, BACK TO EAST STREET, TURN RIGHT TO HLOBANE STREET, SMALL STREET, LANDROS STREET, LEFT TO UTRECHT STREET, RIGHT SHOPRITE TAXI RANK, BACK TO MONDLO ALONG THE SAME ROUTE.</p>
12.7	<p>MONDLO TO NEWCASTLE</p> <p>MONDLO TAXI RANK, LEFT TO 3RD AVENUE, RIGHT TO GOBINSIMBI STREET, PASS POLICE STATION, PROCEED TO P411, RIGHT TO P54, PASS BLOOD RIVER STORE, CROSS R33 TO R34, TURN LEFT TO R37, PASS NINE MILE, LEFT TO N11, TURN TO ALLEN STREET AT THE LAST ROBOT, TURN LEFT AND RIGHT TO NEWCASTLE TAXI RANK AND RETURN WITH PASSENGERS THE SAME ROUTE.</p>
12.8	<p>MONDLO TO NCOME PRISON</p> <p>FROM MONDLO TAXI RANK, PICK UP PASSENGERS, TURN RIGHT TO 3RD AVENUE, RIGHT TO GOBINSIMBI STREET, PASS MONDLO POLICE STATION TO P258, RIGHT P54, RIGHT TO D1311, OFF LOAD AND LOAD PASSENGERS, BACK TO P54 TO BLOOD RIVER STORE, OFF LOAD AND LOAD PASSENGERS, RIGHT TO R34, JOIN CHURCH STREET, LEFT TO LANDROS STREET, RIGHT TO SHOPRITE TAXI RANK, OFF LOAD PASSENGERS AND LOAD PASSENGERS, RETURN TO MONDLO TAXI RANK, THE SAME ROUTE.</p>
12.9	<p>MVUZINI TO VRYHEID</p> <p>FROM MVUZINI TAXI RANK, TURN LEFT TO UNNAMED DIRT ROAD, PASS EMADRESINI, PASS KWA MCHINSWAQNE CEMETRY, PROCEED TO 3RD AVENUE TO P463, PICKING UP PASSENGERS ON ALL MONDLO WARDS, LEFT TO R34, RIGHT TO CRESCENT STREET, PASS MPOFINI SECONDARY SCHOOL, PASS VRYHEID STATION, PROCEED TO CHURCH STREET, RIGHT TO LANDROS STREET, RIGHT TO SHOPRITE TAXI RANK, BACK TO MVUZINI TAXI RANK THE SAME ROUTES.</p>
12.10	<p>MONDLO TO MHLONGO FARM</p> <p>FROM MONDLO TAXI RANK, PICK UP PASSENGERS, TURN RIGHT TO 3RD AVENUE, LEFT TO GOBINSIMBI STREET, JOIN P258, LEFT D1360, LEFT TO D238, CONTINUE TO MHLONGO FARM TAXI RANK, OFF LOAD AND LOAD PASSENGERS, RETURN TO MONDLO THE SAME ROUTES.</p>
12.11	<p>MONDLO TO MVUNYANE</p> <p>FROM MONDLO TAXI RANK, LOAD PASSENGERS, RIGHT TO 3RD AVENUE, TURN LEFT TO GOBINSIMBI STREET, JOIN P258, LEFT TO P199, LEFT TO D1303, TURN RIGHT TO D1309, LEFT A3470 TO MVUNYANE, OFF LOAD AND LOAD PASSENGERS, RETURN TO MONDLO TAXI RANK VIA THE SAME ROUTES.</p>
12.12	<p>MONDLO TO ULUNDI</p> <p>MONDLO TAXI RANK, RIGHT TO 3RD AVENUE, PROCEED TO P463, RIGHT TO R34, LEFT TO R68 TO ULUNDI TAXI RANK, OFF LOAD PASSENGERS AND RETURN.</p>
12.13	<p>MONDLO TO NQUTU</p> <p>STARTING POINT: MONDLO TAXI RANK, LEFT TO 3RD AVENUE TO GOBINSIMBI, PROCEED TO P258, PASS KWAMANYATHI BOTTLE STORE, PASS NTABABOMVU, TURN LEFT TO P54, PROCEED TO NQUTU, TURN LEFT TO TAXI RANK, RETURN BACK WITH PASSENGERS THE SAME ROUTE.</p>
12.14	<p>MONDLO TO BLOODRIVER</p> <p>FROM MONDLO TAXI RANK, PICK UP PASSENGERS, TURN RIGHT INTO 3RD AVENUE, TURN LEFT INTO GOBINSIMBI STREET, PASS POLICE STATION INTO P258, PASS GRACE, RIGHT P54, LEFT INTO BLOOD RIVER TAXI RANK, OFF LOAD AND PICK UP PASSENGERS, RETURN BACK TO MONDLO TAXI RANK ALONG THE SAME ROUTE</p>



transport

Department:
Transport
Province of KwaZulu-Natal

GAZETTE

LGKZNG41-2019-FEB

REGION: ALL

1) Application Number: APP0107794	2) Gazette Number: LGKZNG41-2019-FEB
3) Applicant: S NGEMA ID NO. 5102235375085 Association: MTWALUME TAXI ASSOCIATION	4) Applicant Address: P.O BOX 887 HIBBERDENE 4220
5) Existing Licence Holder: I NGCOBO ID NO. 3504045455084	6) Existing Licence Holder Address: P O BOX 46099 HIBBERDENE KWAZULU-NATAL 4220
7) Type of application: NORMAL TRANSFER	8) Operating Licence Number: LKNKZN0130878
9) Vehicle Type: NOT AVAILABLE	10) 1 X 12 (SEATED) + 0 (STANDING)
11) Region: UGU-OGWINI	
12.1	<p>MTWALUME TO PORT SHEPSTONE</p> <p>1.2 FROM MTWALUME TAXI RANK, ALONG OLD MAIN ROAD PORT SHEPSTONE AND HIBBERDENE TURN LEFT INTO HIBBERDENE SPAR TAXI RANK DROP AND PICK UP THEN TURN LEFT INTO PORT SHEPSTONE OLD MAIN ROAD ALONG RIGHT TURN INTO BAISLY STREET RIGHT TURN INTO CONNOR STREET ALONG LEFT TURN INTO REYNOLD STREET ALONG LEFT TURN INTO NELSON MANDELA AVENUE ALONG RIGHT TURN INTO PORT SHEPSTONE TAXI RANK.</p> <p>-OR-</p> <p>ALONG OLD MAIN ROAD, RIGHT TURN INTO ANGLICAN CHURCH ROAD ALONG LEFT TURN INTO NELSON MANDELA AVENUE ALONG RIGHT TURN INTO PORT SHEPSTONE TAXI RANK OR ALONG MARBURGH ROAD INTO FACTORIES DROP AND PICK BACK INTO PORT SHEPSTONETAXI RANK.</p>
12.2	<p>MTWALUME TO UMZINTO</p> <p>FROM MTWALUME ALONG OLD MAIN ROAD UMZINTO RIGHT TURN INTO MTWALUME STATION NO.79, LEFT TURN INTO N2 FREEWAY LEFT TURN INTO IFABA BEACH NO.84 DROP AND PICK UP BACK TO N2 FREEWAY ALONG LEFT TURN INTO PARK RYNIE UMZINTO 104 ALONG WEST OF PARK RYNIE TO UMZINTO, RIGHT TURN INTO UMZINTO ALONG LEFT TURN INTO UMZINTO TAXI RANK.</p> <p>-OR-</p> <p>FROM MTWALUME TAXI RANK LEFT TURN INTO UMZINTO OLD MAIN ROAD ALONG LEFT TURN INTO ESPERANZA MAIN ROAD TO UMZINTO ALONG RIGHT INTO UMZINTO MAIN ROAD ALONG RIGHT TURN INTO UMZINTO TAXI RANK OR RIGHT TURN INTO PARK RYNIE OLD MAIN ROAD ALONG SCOTTBURGH HOSPITAL RIGHT TURN INTO SCOTTBURGH HOSPITAL RIGHT TURN INTO SCOTTBURGH TAXI RANK DROP OFF OR ALONG PENNINGTON DROP OFF RENISHAW STATION BACK TO UMZINTO TAXI RANK.</p> <p>RETURN JOURNEY ALONG MAIN ROAD UMZINTO LEFT TURN INTO PARK RYNIE ROAD RIGHT TURN INTO N2 FREEWAY ALONG LEFT TURN INTO IFABA BEACH 84 DROP BACK INTO N2 FREEWAY LEFT TURN INTO UMZUMBE RIGHT TURN ALONG MTWALUME 79 LEFT TURN INTO PORT SHEPSTONE OLD MAIN ROAD ALONG RIGHT TURN INTO MTWALUME TAXI RANK.</p> <p>-OR-</p> <p>RETURN FROM UMZINTO TAXI RANK ALONG MAIN ROAD RIGHT TURN INTO HIBBERDENE OLD MAIN ROAD ALONG RIGHT TURNS MTWALUME TAXI RANK.</p>
12.3	<p>MTWALUME TO HIBBERDENE</p> <p>ALONG MTWALUME TAXI RANK TO HIBBERDENE LEFT TURN INTO UMZINTO OLD MAIN ROAD, RIGHT TURN INTO MTWALUME STATION 79 RIGHT TURN INTO N2 FREEWAY ALONG LEFT TURN INTO HIBBERDENE SPAR TAXI RANK.</p>



transport

Department:
Transport
Province of KwaZulu-Natal

GAZETTE

LGKZNG41-2019-FEB

REGION: ALL

<p>12.4</p>	<p>1.7 FROM MTWALUME TAXI RANK TO UMZUMBE</p> <p>ALONG ISIPOFU ROAD P73 ALONG LEFT TURN INTO PEAKSTONE D895, ALONG LEFT TURN MSWILILI D946, ALONG RETURN FROM KWHLONGWA STORE PICK AND DROP BACK TO MORRISONS CLINIC TAXI RANK D949 LEFT TURN INTO ETSHENI D950 PICK AND DROP ALONG KWHLONGWA TRIBAL AUTHORITY TO HIBBERDENE.</p> <p>-OR-</p> <p>ALONG KWHLONGWA TRIBAL AUTHORITY ROAD RIGHT TURN INTO PORT SHEPSTONE OLD MAIN ROAD RIGHT TURN INTO BAISLY STREET ALONG LEFT TURN INTO CONNOR STREET ALONG RIGHT TURN TO REYNOLD STREET ALONG LEFT TURN TO PORT SHEPSTONE TAXI RANK.</p> <p>RETURN JOURNEY USE THE SAME ROUTES AS ABOVE. ALL LOCAL ROUTES DROP AND PICK UPS.</p>
<p>12.5</p>	<p>MTWALUME TO DURBAN METRO</p> <p>FROM MTWALUME TAXI RANK, TURTON, ALONG ISIPOFU ROAD UP TO THE N2 ALONG THE N2, INTO M4 (ALBERT LUTHULI FREEWAY), LEFT INTO MOORE ROAD OFF-RAMP, RIGHT INTO WARWICK AVENUE, LEFT INTO ETNA LANE AND PROCEED TO AN APPROVED TAXI RANK AT THE CORNER OF CANONGATE ROAD AND WARWICK AVENUE AND RETURN AS PER 1.1.</p> <p>FROM AN APPROVED TAXI RANK AT THE CORNER OF WARWICK AVENUE AND CAONGATE ROAD, LEFT INTO WARWICK AVENUE, RIGHT INTO ALICE STREET, RIGHT INTO MARKET ROAD, LEFT INTO MOORE ROAD, INTO M4 (ALBERT LUTHULI FREEWAY) ALONG THE M4, INTO THE M2 AND PROCEED AS DESCRIBED IN 1, TO THE MTWALUME TAXI RANK.</p>
<p>12.6</p>	<p>MTWALUME TO PORT SHEPSTONE</p> <p>FROM MTWALUME TAXI RANK, ALONG ISIPOFU ROAD TO OLD MAIN ROAD (PORT SHEPSTONE AND HIBBERDENE) LEFT INTO HIBBERDENE SPAR TAXI RANK (DROP AND PICK UP) LEFT INTO PORT SHEPSTONE OLD MAIN ROAD, TURN RIGHT INTO BAISLY STREET, RIGHT INTO CONNOR STREET, LEFT INTO REYNOLD STREET, LEFT INTO NELSON MANDELA AVENUE, RIGHT INTO PORT SHEPSTONE TAXI RANK.</p> <p>OR</p> <p>ALONG MAIN ROAD, RIGHT INTO ANGLICAN CHURCH ROAD, LEFT INTO NELSON MANDELA AVENUE, RIGHT INTO PORT SHEPSTONE TAXI RANK.</p> <p>OR</p> <p>ALONG MARBURGH ROAD INTO INDUSTRIAL AREA, DROP AND PICK AND RETURN INTO PORT SHEPSTONE TAXI RANK ALONG THE SAME ROUTE.</p> <p>RETURN JOURNEY</p> <p>ALONG NELSON MANDELA AVENUE RIGHT INTO REYNOLD STREET, LEFT INTO ACKEN STREET LEFT INTO DURBAN OLD MAIN ROAD TO HIBBERDENE AND INTO ISIPOFU OLD MAIN ROAD TO UMZUMBE MAGESTERIAL DISTRICT COURT AT TURTON INTO MTWALUME TAXI RANK.</p> <p>OR</p> <p>LEFT INTO ISIPOFU ROAD TO MABHELENI SHAYA MOYA TAXI RANK, DROP AND PICK UP, AND RETURN TO MTWALUME TAXI RANK.</p> <p>OR</p> <p>FROM MTWALUME TAXI RANK ALONG KWHLONGWA TRIBAL AUTHORITY ROAD, RIGHT INTO PORT SHEPSTONE OLD MAIN ROAD, RIGHT INTO BAISLY STREET, LEFT INTO CONNOR STREET ALONG RIGHT INTO REYNOLD STREET INTO PORT SHEPSTONE TAXI RANK AND RETURN ALONG SAME ROUTE INTO REVERSE.</p>



transport

Department:
Transport
Province of KwaZulu-Natal

GAZETTE

LGKZNG41-2019-FEB

REGION: ALL

12.7 MTWALUME TO UMZINTO

FROM MTWALUME TAXI RANK ALONG ISIPOFU OLD MAIN ROAD TO UMZINTO, RIGHT INTO MTWALUME STATION, NO 79, LEFT INTO N2 FREEWAY, LEFT INTO IFAFA BEACH, NO R84 (DROP AND PICK UP) AND RETURN TO N2 FREEWAY, ALONG N2, LEFT INTO PARK RYNIE AND PROCEED TO UMZINTO ALONG R104 WEST, RIGHT INTO UMZINTO AND PROCEED TO UMZINTO TAXI RANK.

OR

FROM MTWALUME TAXI RANK LEFT INTO AND ALONG UMZINTO OLD MAIN ROAD, LEFT INTO ESPERANZA MAIN ROAD TO UMZINTO, RIGHT INTO UMZINTO MAIN ROAD AND PROCEED RIGHT INTO UMZINTO TAXI RANK.

OR

RIGHT INTO PARK RYNIE OLD MAIN ROAD AND PROCEED TO SCOTTBURGH HOSPITAL, RIGHT TURN INTO SCOTTBURGH TAXI RANK, DROP OFF, AND PROCEED ALONG THE SAME ROUTE TO UMZINTO.

RETURN JOURNEY:

ALONG MAIN ROAD, R104 FROM UMZINTO, LEFT INTO PARK RYNIE ROAD RIGHT INTO N2 FREEWAY, LEFT INTO IFAFA BEACH, R84 DROP AND RETURN INTO N2 FREEWAY, LEFT INTO UMZUMBE RIGHT TURN ALONG MTWALUME WEST SIDE OF MTWALUME R79 LEFT INTO PORT SHESPTONE OLD MAIN ROAD ALONG ISIPOFU ROAD, RIGHT INTO MTWALUME TAXI RANK.

OR

FROM UMZINTO TAXI RANK ALONG MAIN ROAD RIGHT TURN INTO HIBBERDENE OLD MAIN RIGHT INTO MTWALUME TAXI RANK.



transport

Department:
Transport
Province of KwaZulu-Natal

GAZETTE

LGKZNG41-2019-FEB
REGION: ALL

1) Application Number: APP0107797	2) Gazette Number: LGKZNG41-2019-FEB
3) Applicant: GL NGUBANE ID NO. 5904080611088 Association: GLENWOOD TAXI ASSOCIATION	4) Applicant Address: 1834 THEMBELIHLE GLENWOOD 2 THAMBOVILL 3201
5) Existing Licence Holder: NOT APPLICABLE ID NO. NOT APPLICABLE	6) Existing Licence Holder Address: NOT APPLICABLE
7) Type of application: NEW OPERATING LICENCE	8) Operating Licence Number: NOTAVAILABLE
9) Vehicle Type: MINIBUS	10) 1 X 14 (SEATED) + 0 (STANDING)
11) Region: UMGUNGUNDLOVU	
12.1	TAMBOVILLE TERMINUS TO FREEDOM SQUARE TERMINUS NO.2 PMB. INWARD ROUTE. FROM TAMBOVILLE TERMINUS INTO GL11-18,G11-19, INTO GL11-41,G11-35, INTO GL11-39 INTO GL1-31 ONTO BISHOPSTOWE ROAD INTO MANNING AVENUE RIGHT INTO EAST STREET, LEFT INTO CHURCH STREET, TO FREEDOM SQUARE TERMINAS NO.2. OUTWARD ROUTE. FROM FREEWAY SQUARE TERMINUS NO.2 INTO OLD MARKET STREET LEFT INTO LONG MARKET STREET, LEFT INTO MURPHY STREET, RIGHT INTO CHURCH STREET, RIGHT INTO EAST STREET, LEFT INTO MANNING AVENUE INTO BISHOPSTOWE ROAD, INTO GL 11-31,GL11-35,GL11-41,GL11-31,GL11-19, TO TAMBOVILLE TERMINUS AT GL11-18
12.2	GLENWOOD TERMINUS - LES VAN WYK TO FREEDOM SQUARE NO.2 PMB. INWARD ROUTE. FROM GLENWOOD TERMINUS ON LES VAN WYK INTO BISHOPSTOWE ROAD INTO MANNING AVENUE RIGHT INTO EAST STREET, LEFT INTO CHURCH STREET, TO FREEDOM SQUARE TERMINUS NO.2. OUTWARD ROUTE. FROM FREEDOM SQUARE TERMINUS NO.2 INTO OLD MARKET STREET LEFT INTO LONG MARKET STREET, LEFT INTO MURPHY STREET, RIGHT INTO CHURCH STREET, RIGHT INTO EAST STREET, LEFT INTO MANNING AVENUE INTO BISHOPSTOWE ROAD TO TERMINUS AT LES VAN WYK, GLENWOOD.



transport

Department:
Transport
Province of KwaZulu-Natal

GAZETTE

LGKZNG41-2019-FEB

REGION: ALL

1) Application Number: APP0107799	2) Gazette Number: LGKZNG41-2019-FEB
3) Applicant: ZA MYEZA ID NO. 6802165357081 Association: ZAKHELE TAXI OWNERS ASSOCIATION	4) Applicant Address: P.O. BOX 11837 BRAEMAR 4202
5) Existing Licence Holder: NOT APPLICABLE ID NO. NOT APPLICABLE	6) Existing Licence Holder Address: NOT APPLICABLE
7) Type of application: NEW OPERATING LICENCE	8) Operating Licence Number: LKNKZN0113076
9) Vehicle Type: MINIBUS TAXI	10) 1 X 9-16 (SEATED) + 0 (STANDING)
11) Region: UGU-OGWINI	
12.1	<p>KENTERTON TO UMZINTO</p> <p>FROM APPROVED TAXI RANK AT KENTERTON ALONG D595, INTO P729, PASSING THROUGH BHOBHOBABO, MPONDO AND SIJAHILI, INTO AND ALONG R612 TO UMZINTO TAXI RANK.</p> <p>FROM UMZINTO TAXI RANK RETURN TO R612, RIGHT INTO R612, AND RETURN TO KENTERTON TAXI RANK ALONG THE FORWARD ROUTE IN REVERSE</p> <p>FROM APPROVED TAXI RANK IN KENTERTON D971, RIGHT INTO R612 TO UMZINTO TAXI RANK AND RETURN ALONG THE FORWARD, ROUTE IN REVERSE</p> <p>FROM APPROVED TAXI RANK AT KENTERTON ALONG D691, INTO R612 TO UMZINTO TAXI RANK AND RETURN ALONG THE, FORWARD ROUTE IN REVERSE</p> <p>FROM APPROVED TAXI RANK AT KENTERTON ALONG D307, INTO R612 TO UMZINTO TAXI RANK AND RETURN ALONG THE, FORWARD ROUTE IN REVERSE</p>
12.2	<p>KENTERTON TO DURBAN</p> <p>2. FROM APPROVED TAXI RANK AT KENTERTON ALONG ANY OF THE ROUTES IN 1 UP TO THE R612 TO UMZINTO TAXI RANK (DROPPING OFF ONLY) AND RETURN TO R612, LEFT INTO THE R102 AND PROCEED TO THE GJ CROOKS HOSPITAL AT SCOTTSBURGH (DROPPING OFF ONLY), PROCEED ALONG R102, LEFT INTO D188, RIGHT INTO N2 AND PROCEED DIRECT TO DURBAN, ALONG THE N2, WHICH BECOMES THE N4 FREEWAY, LEFT INTO MOORE ROAD, RIGHT INTO WARWICK AVENUE AND PROCEED TO RANK 292/4 OFF WARWICK AVENUE AND RETURN ALONG WARWICK AVENUE, RIGHT INTO ALICE STREET, RIGHT INTO MARKET STREET, PROCEED DIRECT INTO THE M4, RETURN ALONG THE FORWARD ROUTE IN REVERSE.</p>
12.3	<p>KENTERTON TO HIGHFLATS</p> <p>FROM APPROVED TAXI RANK IN KENTERTON, RIGHT INTO AND ALONG R612, TO HIGHFLATS TAXI RANK AND RETURN ALONG THE FORWARD ROUTE IN REVERSE</p>
12.4	<p>KENTERTON TO IFABA GATE</p> <p>FROM APPROVED TAXI RANK AT KENTERTON ALONG D180, PASS THROUGH MBIYANE, KWAMVUMBU AND KWA MHLONGO, TURN INTO D336, PASS THROUGH ENDLINI EBOVU AND ETIYENI (PICK UP AND SETTING DOWN IS SUBJECT TO CONDITION 5), PROCEED ALONG D336, TURN LEFT INTO R612, PROCEED TO IFABA GATE APPROVED TAXI RANK, OFF LOAD, LOAD, AND RETURN ALONG THE FORWARD ROUTE IN REVERSE</p>



transport

Department:
Transport
Province of KwaZulu-Natal

GAZETTE

LGKZNG41-2019-FEB

REGION: ALL

1) Application Number: APP0107801	2) Gazette Number: LGKZNG41-2019-FEB
3) Applicant: PJ MNDAWENI ID NO. 6301195621087 Association: DASSENHOEK TAXI ASSOCIATION	4) Applicant Address: P O BOX 973 NAGINA KWA-ZULU NATAL 3610
5) Existing Licence Holder: NOT APPLICABLE ID NO. NOT APPLICABLE	6) Existing Licence Holder Address: NOT APPLICABLE
7) Type of application: NEW OPERATING LICENCE	8) Operating Licence Number: NOTAVAILABLE
9) Vehicle Type: MIDIBUS	10) 1 X 22 (SEATED) + 0 (STANDING)
11) Region: DURBAN WEST	
12.1	FROM DASSENHOEK TAXI RANK LEFT TO MILKY WAY ROAD, STRAIGHT TO ROBOT, TURN RIGHT TO M1, TURN LEFT TO M34, TURN RIGHT TO KLAARWATER ROAD, RIGHT INTO WIGGIN WALK, RIGHT TO SHALLCROSS ROAD, LEFT INTO RK KHAN CIRCLE INTO RK KHAN HOSPITAL.
12.2	FROM DASSENHOEK TAXI RANK INTO MILKY WAY, PROCEED STRAIGHT AND TURN LEFT INTO OLD RICHMOND ROAD M1 WHICH BECOMES RICHMOND ROAD, TURN RIGHT ONTO THE N3 FREE WAY RAMP TOWARDS DURBAN, PROCEED ALONG OLD DUTCH ROAD WHICH BECOMES ALICE STREET THEN RIGHT INTO MARKET ROAD AND RIGHT AGAIN INTO SERVICE ROAD THEN PROCEED TO UNIVERSITY AVENUE RANK NO.98 FROM RANK NO.98 UNIVERSITY AVENUE TURN RIGHT INTO LANCERS ROAD AND RIGHT INTO ALIWAL ROAD THEN INTO CANON GATE ROAD AND PROCEED ONTO THE N3 FREE WAY RAMP, PROCEED ALONG N3 FREE WAY AND TURN LEFT INTO RICHMOND ROAD M1 WHICH BECOMES OLD RICHMOND ROAD, TURN RIGHT ONTO MILKY WAY THEN THE REST IS THE SAME AS FORWARD ROUTE.
12.3	CONDITIONS: 1. PASSENGERS MAY BE PICKED UP AND/OR SET DOWN ONLY AT DESIGNATED TAXI RANKS OR TAXI STOPS, WHICH EXCLUDE BUS STOPS. 2. ON INBOUND TRIP TO DURBAN, NO PASSENGERS MAY BE PICKED UP END ROUTE FROM ENTERING N3, UNTIL REACHING UNIVERSITY AVENUE TAXI RANK. 3. ON THE RETURN TRIP TO DASSENHOEK, NO PASSENGERS MAY BE SET DOWN UNTIL REACHING MILKY WAY. 4. ENTRY OR RANKING ON PRIVATE PROPERTY IS NOT PERMITTED WITHOUT THE WRITTEN PERMISSION OF THE LANDLORD, A COPY OF WHICH MUST BE SUPPLIED TO THE BOARD. 5. WITHOUT HAVING ENTERED INTO AN AGREEMENT WITH OTHER OPERATORS ON A COMMON ROUTE AS CONTEMPLATED BY SECTION 88(2)(B) OF ACT 22 OF 2000, THE PICKING UP OR SETTING DOWN OF PASSENGERS ON SUCH ROUTE IS NOT PERMITTED. A COPY OF SUCH AGREEMENT MUST BE SUPPLIED TO THE BOARD. 6. AT RANKS, WHETHER ON-STREET OR OFF-STREET, ONLY THE TAXIS THAT CAN BE ACCOMMODATED IN THE DEMARCATED AREA MAY OCCUPY THE RANK. EXCESS VEHICLES MUST HOLD ELSEWHERE.
12.4	FROM DASSENHOEK TO POINT WITHIN PROVINCE OF KZN ONLY.NO PICKING UP OR SETTING DOWN OF PASSENGERS EN ROUTE.
12.5	DASSENHOEK TO WESTMEAD VIA MARIANRIDGE, KTT, NPA AND SURPRISE FARM. FROM: DASSENHOEK TAXI RANK PROCEED ALONG MULKY AND TURN LEFT INTO M1 WHICH BECOMES RICHMOND ROAD, TURN LEFT INTO SWANFIELD ROAD, LEFT INTO AUBREY ROAD THEN LEFT INTO GILITS ROAD AND LEFT INTO WESTMEAD TAXI STOP. RETURN. FROM: WESTMEAD TAXI STOP TURN RIGHT INTO SWANFIELD ROAD, RIGHT INTO RICHMOND ROAD, WHICH BECOMES M1, TURN RIGHT INTO MILKY WAY AND PROCEED TO DASSENHOEK.

**transport**

Department:
Transport
Province of KwaZulu-Natal

GAZETTE

LGKZNG41-2019-FEB

REGION: ALL

12.6 DASSENHOEK TO PINETOWN VIA GERMANY.

FROM DASSENHOEK TAXI RANK TURN LEFT INTO MILKY WAY, PROCEED AND TURN LEFT INTO OLD RICHMOND ROAD M1 WHICH BECOMES RICHMOND ROAD THEN TURN LEFT INTO GLENUEGIE ROAD, TURN RIGHT INTO LAUTH AND THEN LEFT INTO CROMPTON STREET, TURN LEFT INTO SHEPSTONE ROAD, RIGHT INTO ESCOMBE ROAD AND LEFT INTO CHELSEA AVENUE AND LEFT INTO NEW GERMANY SHOPPING CENTRE.

RETURN:

FROM NEW GERMANY DROP OFF/PICK UP POINT TURN RIGHT INTO CHELSEA AVENUE AND THEN RIGHT INTO ESCOMBE ROAD, LEFT INTO SHEPSTONE ROAD AND RIGHT INTO CROMPTON PROCEED AND TURN RIGHT INTO OLD MAIN ROAD THEN LEFT INTO ANDERSON STREET TAXI RANK IN PINETOWN, TURN LEFT INTO OLD MAIN ROAD WHICH BECOME RICHMOND ROAD M1 THEN THE REST IS THE SAME AS FORWARD ROUTE.



transport

Department:
Transport
Province of KwaZulu-Natal

GAZETTE

LGKZNG41-2019-FEB

REGION: ALL

<p>1) Application Number: APP0107803</p> <p>3) Applicant: SE NDHLOVU ID NO. 7706265358080 Association: BHUKHANANA TAXI ASSOCIATION</p> <p>5) Existing Licence Holder: NM DLAMINI ID NO. 6407010662089</p> <p>7) Type of application: NORMAL TRANSFER</p> <p>9) Vehicle Type: MINIBUS</p> <p>11) Region: UTHUNGULU</p>	<p>2) Gazette Number: LGKZNG41-2019-FEB</p> <p>4) Applicant Address: PO BOX 1439 EMPANGENI 3880</p> <p>6) Existing Licence Holder Address: P O BOX 8212 EMPANGENI RAIL 3880</p> <p>8) Operating Licence Number: LGKZN0703001222</p> <p>10) 1 X 15 (SEATED) + 0 (STANDING)</p>
<p>12.1</p>	<p>MANCENCE- EMPANGENI.</p> <p>START AT MANCENCE P235 TURN LEFT AT ESIHLAHLENI THE FOLLOW THE CIRCLE WHICH TAKES YOU BACK TO P253, THEN YOU TURN RIGHT AT LUWANDA AND TAKE A U- TURN RIGHT AT KHEYIZANA STOP AND GO BACK TO P253 THEN TURN LEFT TO D312 WHICH IS ALSO A CIRCLE AND COME BACK TO P253.</p> <p>FROM P253 THEN TURN LEFT TO JOIN UP R34 WHERE THEY ONLY DROP OFF. THERE IS NO LOADING DROP QALAKABUSHA, THEN STRAIGHT ALONG R34 ROAD, TURN LEFT INTO BIYELA, OFF LOAD AND TURN RIGHT TO BURNE STREET RIGHT DOWN TO MAXWELL, THEN TURN LEFT TO R34 RIGHT DOWN TO OLD MAIN ROAD, TO INYANGA MOTORS TURN RIGHT AND PROCEED TO TANNER ROAD, THEN GANS MOTORS SPARES, TURN LEFT TO ZULMENT CENTRE THEY DROP-OFF, NOT LOADING AND TURN BACK TO EMPANGENI A - RANK OFFLOAD AND BACK SAME ROUTE.</p> <p>IN TERMS OF O235 THE ROAD, ITS WHERE THEY PICK AND DROP AT ALL STOPS AS WELL LUWAMBA, ESIHLAHLENI, EMONDINI, KWAMAJOMELA ETC, AND AT D312 OF WHICH ALL OF THIS IS A GRAVEL ROAD.</p>



transport

Department:
Transport
Province of KwaZulu-Natal

GAZETTE

LGKZNG41-2019-FEB

REGION: ALL

1) Application Number: APP0107805	2) Gazette Number: LGKZNG41-2019-FEB
3) Applicant: PB ZULU ID NO. 7002145644083 Association: DASSENHOEK TAXI ASSOCIATION	4) Applicant Address: 145 POSTCOM SANLAM CENTRE, PINETOWN KWAZULU NATAL 3600
5) Existing Licence Holder: NOT APPLICABLE ID NO. NOT APPLICABLE	6) Existing Licence Holder Address: NOT APPLICABLE
7) Type of application: NEW OPERATING LICENCE	8) Operating Licence Number: NOTAVAILABLE
9) Vehicle Type: MINIBUS	10) 1 X 14 (SEATED) + 0 (STANDING)
11) Region: DURBAN WEST	
12.1	FROM DASSENHOEK TAXI RANK LEFT TO MILKY WAY ROAD, STRAIGHT TO ROBOT, TURN RIGHT TO M1, TURN LEFT TO M34, TURN RIGHT TO KLAARWATER ROAD, RIGHT INTO WIGGIN WALK, RIGHT TO SHALLCROSS ROAD, LEFT INTO RK KHAN CIRCLE INTO RK KHAN HOSPITAL.
12.2	FROM DASSENHOEK TAXI RANK INTO MILKY WAY, PROCEED STRAIGHT AND TURN LEFT INTO OLD RICHMOND ROAD M1 WHICH BECOMES RICHMOND ROAD, TURN RIGHT ONTO THE N3 FREE WAY RAMP TOWARDS DURBAN, PROCEED ALONG OLD DUTCH ROAD WHICH BECOMES ALICE STREET THEN RIGHT INTO MARKET ROAD AND RIGHT AGAIN INTO SERVICE ROAD THEN PROCEED TO UNIVERSITY AVENUE RANK NO.98 FROM RANK NO.98 UNIVERSITY AVENUE TURN RIGHT INTO LANCERS ROAD AND RIGHT INTO ALI WAL ROAD THEN INTO CANON GATE ROAD AND PROCEED ONTO THE N3 FREE WAY RAMP, PROCEED ALONG N3 FREE WAY AND TURN LEFT INTO RICHMOND ROAD M1 WHICH BECOMES OLD RICHMOND ROAD, TURN RIGHT ONTO MILKY WAY THEN THE REST IS THE SAME AS FORWARD ROUTE.
12.3	CONDITIONS: 1. PASSENGERS MAY BE PICKED UP AND/OR SET DOWN ONLY AT DESIGNATED TAXI RANKS OR TAXI STOPS, WHICH EXCLUDE BUS STOPS. 2. ON INBOUND TRIP TO DURBAN, NO PASSENGERS MAY BE PICKED UP END ROUTE FROM ENTERING N3, UNTIL REACHING UNIVERSITY AVENUE TAXI RANK. 3. ON THE RETURN TRIP TO DASSENHOEK, NO PASSENGERS MAY BE SET DOWN UNTIL REACHING MILKY WAY. 4. ENTRY OR RANKING ON PRIVATE PROPERTY IS NOT PERMITTED WITHOUT THE WRITTEN PERMISSION OF THE LANDLORD, A COPY OF WHICH MUST BE SUPPLIED TO THE BOARD. 5. WITHOUT HAVING ENTERED INTO AN AGREEMENT WITH OTHER OPERATORS ON A COMMON ROUTE AS CONTEMPLATED BY SECTION 88(2)(B) OF ACT 22 OF 2000, THE PICKING UP OR SETTING DOWN OF PASSENGERS ON SUCH ROUTE IS NOT PERMITTED. A COPY OF SUCH AGREEMENT MUST BE SUPPLIED TO THE BOARD. 6. AT RANKS, WHETHER ON-STREET OR OFF-STREET, ONLY THE TAXIS THAT CAN BE ACCOMMODATED IN THE DEMARCATED AREA MAY OCCUPY THE RANK. EXCESS VEHICLES MUST HOLD ELSEWHERE.
12.4	FROM DASSENHOEK TO POINT WITHIN PROVINCE OF KZN ONLY. NO PICKING UP OR SETTING DOWN OF PASSENGERS EN ROUTE.
12.5	DASSENHOEK TO WESTMEAD VIA MARIANRIDGE, KTT, NPA AND SURPRISE FARM. FROM: DASSENHOEK TAXI RANK PROCEED ALONG MULKY AND TURN LEFT INTO M1 WHICH BECOMES RICHMOND ROAD, TURN LEFT INTO SWANFIELD ROAD, LEFT INTO AUBREY ROAD THEN LEFT INTO GILITS ROAD AND LEFT INTO WESTMEAD TAXI STOP. RETURN. FROM: WESTMEAD TAXI STOP TURN RIGHT INTO SWANFIELD ROAD, RIGHT INTO RICHMOND ROAD, WHICH BECOMES M1, TURN RIGHT INTO MILKY WAY AND PROCEED TO DASSENHOEK.

**transport**

Department:
Transport
Province of KwaZulu-Natal

GAZETTE

LGKZNG41-2019-FEB

REGION: ALL

12.6 DASSENHOEK TO PINETOWN VIA GERMANY.

FROM DASSENHOEK TAXI RANK TURN LEFT INTO MILKY WAY, PROCEED AND TURN LEFT INTO OLD RICHMOND ROAD M1 WHICH BECOMES RICHMOND ROAD THEN TURN LEFT INTO GLENUEGIE ROAD, TURN RIGHT INTO LAUTH AND THEN LEFT INTO CROMPTON STREET, TURN LEFT INTO SHEPSTONE ROAD, RIGHT INTO ESCOMBE ROAD AND LEFT INTO CHELSEA AVENUE AND LEFT INTO NEW GERMANY SHOPPING CENTRE.

RETURN:

FROM NEW GERMANY DROP OFF/PICK UP POINT TURN RIGHT INTO CHELSEA AVENUE AND THEN RIGHT INTO ESCOMBE ROAD, LEFT INTO SHEPSTONE ROAD AND RIGHT INTO CROMPTON PROCEED AND TURN RIGHT INTO OLD MAIN ROAD THEN LEFT INTO ANDERSON STREET TAXI RANK IN PINETOWN, TURN LEFT INTO OLD MAIN ROAD WHICH BECOME RICHMOND ROAD M1 THEN THE REST IS THE SAME AS FORWARD ROUTE.



transport

Department:
Transport
Province of KwaZulu-Natal

GAZETTE

LGKZNG41-2019-FEB

REGION: ALL

1) Application Number: APP0107814	2) Gazette Number: LGKZNG41-2019-FEB
3) Applicant: NHS DLADLA ID NO. 7002110981080 Association: KWA-MASHU TAXI OWNERS ASSOCIATION	4) Applicant Address: H 111 SAMBANE ROAD KWA-MASHU 4360
5) Existing Licence Holder: NOT APPLICABLE ID NO. NOT APPLICABLE	6) Existing Licence Holder Address: NOT APPLICABLE
7) Type of application: NEW OPERATING LICENCE	8) Operating Licence Number: NOTAVAILABLE
9) Vehicle Type: MINIBUS	10) 1 X 13 (SEATED) + 0 (STANDING)
11) Region: GREATER NORTH	
12.1	<p>INWARD JOURNEY- FROM RANK NO. 70 (DURBAR ROAD) CATO MANOR TO DURBAN (VICTORIA STREET TAXI STOP)</p> <p>FROM RANK NO.70 ON DURBAR ROAD, ALONG DUNBAR ROAD, RIGHT INTO WIGGINS ROAD, LEFT INTO BELLAIR ROAD, RIGHT INTO JAN SMUTS HIGHWAY, LEFT INTO BRICKFIELD ROAD, LEFT INTO RANGLES ROAD, LEFT INTO AN ONRAMP TO THE WESTERN FREEWAY (N3), EASTBOUND, ALONG THE N3, LEFT INTO AN OFF-RAMP T BEREA ROAD NORTH, RIGHT INTO BOTANIC GARDENS ROAD, LEFT INTO BEREA ROAD SOUTH, INTO BEREA ROAD, INTO WEST STREET LEFT INTO FIELD STREET LEFT INTO QUEENS STREET RIGHT INTO VICTORIA STREET TO THE END OF POINT ON VICTORIA STREET OPPOSITE SOLDIERS 'WAY BUS RANK.</p> <p>ALTERNATIVE - ROUTE FROM RANK NO.70 ON DUNBAR ROAD ALONG DUNBAR ROAD, LEFT INTO BOOTH ROAD INTO FRANCOIS ROAD, LEFT INTO UMBILO ROAD [RIGHT INTO BEREA ROAD INTO WEST STREET OR INTO GALE STREET, RIGHT INTO MOORE ROAD, LEFT INTO WARWICK AVENUE {ALONG WARWICK AVENUE, LEFT INTO CANONGATE ROAD AND PROCEED TO CANONGATE SOUTH TAXI RANK} OR {RIGHT INTO WEST STREET}] - LEFT INTO FIELD STREET, LEFT INTO QUEEN STREET, RIGHT INTO VICTORIA STREET TO THE END POINT ON VICTORIA STREET OPPOSITE SOLDIERS WAY BUS RANK.</p> <p>RESTRICTED FROM PICKING UP ALONG BEREA ROAD SOUTH AND WEST STREET</p>
12.2	<p>KWA-MASHU TO DURBAN</p> <p>FROM KWAMASHU TAXI RANK, INTO MALANDELA ROAD, INTO INANDA ROAD, INTO INANDA HIGHWAY, RIGHT INTO N2, INTO WESTERN FREEWAY (N3) ALONG THE WESTERN FREEWAY (N3) LEFT INTO BEREA ROAD NORTH, INTO OLD DUTCH ROAD, ALICE STREET, RIGHT INTO GREY STREET, LEFT INTO COMMERCIAL LEFT INTO FIELD STREET TO SOLDIER'S WAY TAXI RANK.</p> <p>FROM COMMERCIAL ROAD RIGHT INTO GARDNER STREET, RIGHT INTO PINE STREET, TO WESTERN FREEWAY.</p> <p>FROM DURBAN BACK TO KWAMASHU FROM SOLDIER'S WAY TAXI RANK, TO FIELD STREET, LEFT INTO LEOPOLD STREET, TO CANNONGATE ROAD, INTO WESTERN FREEWAY (N3), INTO N2, INANDA ROAD OFF-RAMP, INANDA HIGHWAY, MALANDELA ROAD.</p>
12.3	<p>KWA-MASHU CAMP TO STANGER</p> <p>FROM APPROVED TAXI RANK IN KWAMASHU TO APPROVED TAXI RANK IN STANGER VIA VERULAM ALONG MALANDELA ROAD, RIGHT INTO M25 ,LEFT INTO THE N2, ALONG THE N2, LEFT INTO M41, ALONG THE M41, RIGHT INTO WICK STREET, LEFT INTO IRELAND STREET, RIGHT INTO WICK STREET, RIGHT INTO R102, PROCEED ALONG R102, PROCEED ALONG R102 TO STANGER DIRECT AND RETURN.</p>
12.4	<p>KWA-MASHU CAMP TO C,B & D ROUTES</p> <p>FROM KWAMASHU B RANK TO KWAMASHU TAXI RANK (UMSUNDUZI ROAD) INTO AMANZIMTOTI ROAD, UBUBANE ROAD, LEFT INTO ISIHLABELELO ROAD, LEFT INTO SIKHINDI ROAD, LEFT INTO GIYA ROAD, RIGHT INTO PHEPHELO ROAD, RIGHT INTO MQHINO ROAD, RIGHT INTO THABATHA ROAD, RIGHT INTO SIKHINDI ROAD BACK INTO ISIHLABELELO ROAD, VIA UMBANDO ROAD, INTO SIGWEGWE ROAD, INTO UMSUNDUZI ROAD TO KWAMASHU TAXI RANK (UMSUNDUZI RANK) AND BACK WITH THE SAME ROUTE TO C, B & D.</p>



transport

Department:
Transport
Province of KwaZulu-Natal

GAZETTE

LGKZNG41-2019-FEB

REGION: ALL

<p>12.5</p>	<p>CROSSROADS TAXI RANK TO KWAMASHU STATION VIA C & D.</p> <p>1. FROM CROSSROADS TAXI RANK TO C & D VIA MALANDELA ROAD, INTO UBUBANE ROAD, RIGHT INTO SIGWEGWE ROAD, LEFT INTO INGOME ROAD, RIGHT INTO AMANZIMTOTI ROAD, RIGHT INTO ISIPINGO ROAD AND RETURN BACK ALONG THE SAME ROUTE.</p> <p>2. FROM CROSSROADS TAXI RANK TO KWAMASHU STATION VIA MALANDELA ROAD, RIGHT INTO NTOMBELA ROAD, RIGHT INTO ZULU ROAD, LEFT INTO LUTHULI ROAD, RIGHT INTO NDLONDLO ROAD, RIGHT INTO HLOBANI ROAD, LEFT INTO BHEJANE ROAD INTO KWAMASHU TAXI RANK (MALANDELA ROAD) AND RETURN ALONG THE SAME ROUTE BACK.</p>
<p>12.6</p>	<p>KWA-MASHU TO KWA-MASHU L AND M SECTION</p> <p>FROM KWAMASHU TAXI RANK VIA MALANDELA ROAD, LEFT INTO BHEJANE ROAD, RIGHT INTO NYALA ROAD, LEFT INTO MPUKANE ROAD, RIGHT INTO NYALA ROAD, INTO BUNGEZI RIGHT INTO NTUZUMA ACCESS ROAD, RIGHT INTO M25, INTO BESTER TAXI RANK AND RETURN ALONG THE SAME ROUTE BACK.</p> <p>FROM KWAMASHU TAXI RANK TO BESTER VIA MALANDELA ROAD, INTO BHEJANE ROAD, LEFT INTO SIBISI ROAD, RIGHT INTO NYALA ROAD, RIGHT INTO BUNGEZI ROAD, RIGHT INTO NTUZUMA ACCESS ROAD, TO BESTER RANK AND RETURN SAME ROUTE BACK.</p> <p>FROM KWAMASHU TAXI RANK VIA MALANDELA ROAD, INTO BHEJANE ROAD, LEFT INTO MPUNZI ROAD, RIGHT INTO NYALA ROAD, LEFT INTO MBONDWE ROAD, LEFT INTO INGCEBO DRIVE, LEFT INTO IMBONDWE ROAD, LEFT INTO PHITHI ROAD, DIRECT RETURN.</p>
<p>12.7</p>	<p>KWA-MASHU TO K & J</p> <p>FROM KWAMASHU TAXI RANK INTO MALANDELA ROAD, RIGHT INTO MKHIWANE ROAD, LEFT INTO MCAKA ROAD, RIGHT INTO MPANGELE ROAD, LEFT INTO PHOTHWE ROAD, LEFT INTO QOPHAMUTHI ROAD, LEFT INTO SAGWACA ROAD, RIGHT INTO NKONJANE ROAD, LEFT INTO MALANDELA ROAD AND RETURN TO THE RANK.</p>
<p>12.8</p>	<p>KWA-MASHU CAMP TO POINT</p> <p>FROM KWAMASHU TAXI RANK INTO MALANDELA ROAD, INTO M25 INTO NORTH COAST ROAD, INTO UMGENI ROAD, LEFT INTO ARGYLE ROAD, RIGHT INTO BRICKHILL ROAD, INTO POINT ROAD, DIRECT AND RETURN. OUTWARDS</p> <p>FROM POINT ROAD, RIGHT INTO BAYTERRACE ROAD, RIGHT INTO STANGER STREET, INTO ARGYLE ROAD, INTO UMGENI ROAD, INTO MALANDELA ROAD, INTO KWAMASHU TAXI RANK.</p>
<p>12.9</p>	<p>KWA-MASHU CAMP TO PINETOWN</p> <p>FROM ALONG MALANDELA ROAD, LEFT INTO BHEJANE ROAD, ALONG BHEJANE ROAD, LEFT INTO SIBISI ROAD, RIGHT INTO NYALA ROAD, RIGHT INTO BHUNGEZI ROAD, RIGHT INTO NTUZUMA ACCESS, RIGHT INTO M25 ON-RAMP AND PROCEED TO BESTER'S TAXI RANK. * ALONG MALANDELA ROAD, LEFT INTO BHEJANE ROAD, RIGHT INTO ZULU ROAD, LEFT INTO NTOMBELA ROAD, LEFT INTO MALANDELA ROAD AND PROCEED TO CROSSROADS TAXI RANK.</p> <p>FROM THE RANK AT KWAMASHU STATION ALONG ANY OF THE ROUTES ABOVE INTO AND ALONG MALANDELA ROAD, INTO INANDA ROAD, RIGHT INTO N2, RIGHT INTO M19, ALONG THE M19, INTO ST JOHN AVENUE, RIGHT INTO OLD MAIN ROAD (M31), LEFT INTO CROMPTON ROAD, RIGHT INTO HILL STREET AND PROCEED TO THE TAXI RANK.</p>
<p>12.10</p>	<p>KWA-MASHU CAMP TO PINETOWN</p> <p>MALANDELA ROAD, INANDA ROAD, INANDA HIGHWAY, RIGHT INTO THE M19, ALONG M19, LEFT INTO SHEPSTONE ROAD, INTO BEVISS ROAD, RIGHT INTO OLD MAIN ROAD (M31), LEFT INTO CROMPTON STREET, RIGHT INTO HILL STREET AND PROCEED TO THE TAXI RANK IN HILL STREET.</p>



transport

Department:
Transport
Province of KwaZulu-Natal

GAZETTE

LGKZNG41-2019-FEB

REGION: ALL

12.11	<p>KWA-MASHU CAMP TO VERULAM</p> <p>FROM KWAMASHU STATION, INTO MALANDELA ROAD, INTO HUNSLET ROAD, RIGHT INTO ABERDARE DRIVE, LEFT INTO PHOENIX HIGHWAY, LEFT INTO R102, ALONG R102, RIGHT INTO WICKS STREET, LEFT INTO IRELAND STREET, RIGHT INTO MOSS STREET, RIGHT INTO WICKS STREET, LEFT INTO R102, ALONG R102, RIGHT INTO NORTHERN DRIVE, RIGHT INTO PHOENIX HIGHWAY, RIGHT INTO INDUSTRIAL PARK ROAD, INTO NTUZUMA ACCESS ROAD, LEFT INTO BHUNGEZI ROAD, LEFT INTO NYALA, RIGHT INTO BHEJANE ROAD AND PROCEED OT THE RANK ON MALANDELA ROAD AT KWAMASHU STATION.</p>
12.12	<p>KWA-MASHU SECTIONS TO DURBAN</p> <p>2. FROM KWAMASHU SECTIONS C, D& B, K & J & L & M TO DURBAN.</p> <p>2.1. C, D & B.</p> <p>UBUBANE ROAD, RIGHT INTO ISIGWEGWE ROAD, INTO ISIPINGO ROAD, LEFT TO UMANZIMTOTI ROAD, LEFT INTO MALANDELA ROAD, INTO INANDA ROAD INTO INANDA HIGHWAY, RIGHT INTO N2, INTO WESTERN FREEWAY (N3) ALONG WESTERN FREEWAY (N3), LEFT TO BEREA ROAD, OLD DUTCH ROAD, ALICE STREET, RIGHT INTO GREY STREET, LEFT INTO COMMERCIAL, LEFT INTO FIELD STREET TO SOLDIER'S WAY TAXI RANK.</p> <p>ALTERNATIVELY.</p> <p>FROM COMMERCIAL ROAD, RIGHT GARDNER STREET, RIGHT INTO PINE STREET INTO WESTERN FREEWAY.</p> <p>ALTERNATIVELY.</p> <p>MALANDELA ROAD, M25, N2, INTO WESTERN FREEWAY (N3).</p> <p>2.2 K & J</p> <p>NKONJANE ROAD, LEFT INTO SAGWACA ROAD, RIGHT INTO PHOTHWE ROAD, RIGHT INTO MPANGELE ROAD, LEFT INTO MCAKA ROAD, LEFT INTO MKHIWANE ROAD, RIGHT INTO NYALA ROAD, INTO UNDLONDLO ROAD, RIGHT INTO MALANDELA ROAD, INANDA ROAD, INTO INANDA HIGHWAY, RIGHT INTO N2 INTO WESTERN FREEWAY (N3) EAST BOUND, ALONG TO WESTERN FREEWAY (N3) LEFT TO BEREA ROAD NORTH, INTO OLD DUTCH ROAD, ALICE STREET, RIGHT INTO GREY STREET, LEFT INTO COMMERCIAL, LEFT INTO FIELD STREET, TO SOLDIER'S WAY TAXI RANK.</p> <p>ALTERNATIVELY.</p> <p>FROM COMMERCIAL ROAD, RIGHT INTO GARNER STREET, AND RIGHT INTO PINE STREET TO WESTERN FREEWAY.</p> <p>ALTERNATIVELY.</p> <p>MALANDELA ROAD, M25, N2 INTO WESTERN FREEWAY (N3).</p> <p>2.3 L & M.</p> <p>BHEJANE ROAD, RIGHT INTO HLOBANE ROAD, LEFT INTO NDLONDLO ROAD, LEFT INTO LUTHULI ROAD, RIGHT INTO ZULU ROAD, LEFT INTO NTOMBELA ROAD, RIGHT INTO MALANDELA ROAD, INTO INANDA ROAD, INTO INANDA HIGHWAY, RIGHT INTO N2 INTO WESTERN FREEWAY (N3) EAST BOUND, ALONG TO WESTERN FREEWAY (N3), LEFT TO BEREA ROAD NORTH, INTO OLD DUTCH ROAD, ALICE STREET, RIGHT INTO GREY STREET, LEFT INTO COMMERCIAL, LEFT INTO FIELD STREET, TO SOLDIER'S WAY TAXI RANK.</p> <p>ALTERNATIVELY.</p> <p>FROM COMMERCIAL ROAD, RIGHT INTO GARDNER STREET, RIGHT INTO PINE STREET TO WESTERN FREEWAY.</p> <p>ALTERNATIVELY.</p>



transport

Department:
Transport
Province of KwaZulu-Natal

GAZETTE

LGKZNG41-2019-FEB

REGION: ALL

	<p>MALANDELA ROAD, M25, N2, INTO WESTERN FREEWAY (N3).</p> <p>ALTERNATIVELY.</p> <p>NYALA ROAD, LEFT INTO PHITHI, INTO MDONI ROAD, NYALA INTO MBONDWE ROAD, RIGHT INTO SIBISI ROAD, INTO MKHWANAZI ROAD, LEFT INTO MLANGENI ROAD, LEFT INTO NTOMBELA ROAD INTO INANDA ROAD, INTO INANDA HIGHWAY, RIGHT INTO N2 INTO WESTERN FREEWAY (N3) EAST BOUND, ALONG TO WESTERN FREEWAY (N3), LEFT TO BEREA ROAD NORTH, INTO OLD DUTCH ROAD, ALICE STREET, RIGHT INTO GREY STREET, LEFT INTO COMMERCIAL, LEFT INTO FIELD STREET, TO SOLDIER'S WAY TAXI RANK.</p> <p>ALTERNATIVELY.</p> <p>FROM COMMERCIAL ROAD, RIGHT INTO GARDNER STREET, RIGHT INTO PINE STREET TO WESTERN FREEWAY.</p>
<p>12.13</p>	<p>FROM KWAMASHU SECTIONS C,D,& B,K & J AND L & M TO DURBAN</p> <p>2.1 C, D & B:</p> <p>UBUBANE ROAD, RIGHT INTO ISIGWEGWE ROAD, INTO ISIPINGO ROAD, LEFT INTO AMANZIMTOTI ROAD, LEFT INTO MALANDELA ROAD, INTO INANDA ROAD, INTO INANDA HIGHWAY, RIGHT INTO N2, INTO WESTERN FREEWAY (N3) ALONG WESTERN FREEWAY (N3), LEFT TO BEREA ROAD NORTH, OLD DUTCH ROAD, ALICE STREET, RIGHT INTO GREY STREET, LEFT INTO COMMERCIAL, LEFT INTO FIELD TO SOLDIER'S WAY TAXI RANK.</p> <p>ALTERNATIVELY.</p> <p>FROM COMMERCIAL ROAD, RIGHT GARDNER STREET, RIGHT INTO PINE STREET INTO WESTERN FREEWAY.</p> <p>ALTERNATIVELY.</p> <p>MALANDELA ROAD, M25, N2, INTO WESTERN FREEWAY (N3).</p> <p>2.2 K & J</p> <p>NKONJANE ROAD, LEFT INTO SIGWACA ROAD, RIGHT INTO PHOTHWE ROAD, RIGHT INTO MPANGELE ROAD, LEFT INTO MCAKA ROAD, LEFT INTO MKHIWANE ROAD, RIGHT INTO NYALA ROAD, INTO UNDLONDLO ROAD, RIGHT INTO MALANDELA ROAD, INANDA ROAD, INTO INANDA HIGHWAY, RIGHT INTO N2 INTO WESTERN FREEWAY (N3) EAST BOUND, ALONG TO WESTERN FREEWAY (N3), LEFT TO BEREA ROAD NORTH, INTO OLD DUTCH ROAD, ALICE STREET, RIGHT INTO GREY STREET, LEFT INTO COMMERCIAL, LEFT INTO FIELD, TO SOLDIER'S WAY TAXI RANK.</p> <p>ALTERNATIVELY</p> <p>FROM COMMERCIAL ROAD, RIGHT INTO GARDNER STREET, RIGHT INTO PINE STREET TO WESTERN FREEWAY.</p> <p>ALTERNATIVELY.</p> <p>MALANDELA ROAD, M25, N2, INTO WESTERN FREEWAY (N3).</p> <p>2.3. L & M:</p> <p>BHEJANE ROAD, RIGHT INTO HLOBANE ROAD, LEFT INTO LUTHULI ROAD, RIGHT INTO ZULU ROAD, LEFT INTO NTOMBELA ROAD, RIGHT INTO MALANDELA ROAD, INTO INANDA ROAD, INTO INANDA HIGHWAY, RIGHT INTO N2 WESTERN FREEWAY (N3) EAST BOUND, ALONG TO WESTERN FREEWAY (N3), LEFT TO BEREA ROAD, INTO OLD DUTCH ROAD, ALICE STREET, RIGHT INTO GREY STREET, LEFT INTO COMMERCIAL, LEFT INTO FIELD STREET, TO SOLDIER'S WAY TAXI RANK.</p> <p>ALTERNATIVELY.</p> <p>FROM COMMERCIAL ROAD, RIGHT INTO GARDNER STREET, RIGHT INTO PINE STREET TO WESTERN FREEWAY.</p>



transport

Department:
Transport
Province of KwaZulu-Natal

GAZETTE

LGKZNG41-2019-FEB

REGION: ALL

	<p>ALTERNATIVELY.</p> <p>MALANDELA ROAD, M25, N2, INTO WESTERN FREEWAY (N3).</p> <p>ALTERNATIVELY.</p> <p>NYALA ROAD, LEFT INTO PHITHI, INTO MDONI ROAD, NYALA, INTO MBONDWE ROAD, RIGHT INTO SIBISI ROAD, INTO MKHWANAZI ROAD, LEFT INTO MAKHATHINI ROAD, LEFT INTO MLANGENI ROAD, LEFT INTO NTOMBELA ROAD INTO INANDA ROAD, INTO INANDA HIGHWAY, RIGHT INTO N2 INTO WESTERN FREEWAY (N3) EAST BOUND, ALONG TO WESTERN FREEWAY (N3), LEFT TO BEREA ROAD NORTH, INTO OLD DUTCH ROAD, ALICE STREET, RIGHT INTO GREY STREET, LEFT INTO COMMERCIAL, LEFT INTO FIELD STREET, TO SOLDIER'S WAY TAXI RANK.</p> <p>ALTERNATIVELY.</p> <p>FROM COMMERCIAL ROAD, RIGHT INTO GARDNER STREET, RIGHT INTO PINE STREET TO WESTERN FREEWAY.</p> <p>ALTERNATIVELY.</p> <p>MALANDELA ROAD, M25, N2 INTO WESTERN FREEWAY (N3).</p>
12.14	<p>KWA-MASHU TOWNSHIP TO DURBAN</p> <p>FROM KWA-MASHU TAXI RANK, INTO MALANDELA ROAD, INTO INANDA ROAD, INTO INANDA HIGHWAY, RIGHT INTO N2, INTO WESTERN FREEWAY (N3) ALONG THE WESTERN FREEWAY (N3), LEFT INTO BEREA ROAD NORTH, INTO OLD DUTCH ROAD, ALICE STREET, RIGHT INTO GREY STREET, LEFT INTO COMMERCIAL, LEFT INTO FIELD STREET TO SOLDIER'S WAY TAXI RANK.</p> <p>FROM COMMERCIAL ROAD, TURN RIGHT INTO GARDNER STREET, RIGHT INTO PINE STREET TO WESTERN FREEWAY.</p> <p>FROM SOLDIER'S WAY TAXI RANK, TO FIELD STREET, LEFT INTO LEOPOLD STREET, TO CANNONGATE ROAD, INTO WESTERN FREEWAY (N3), INTO N2, INANDA ROAD OFF-RAMP, INANDA HIGHWAY, MALANDELA ROAD.</p>
12.15	<p>KWA-MASHU TO POINT</p> <p>INWARDS: FROM KWA-MASHU TAXI RANK INTO MALANDELA ROAD, INTO M25 INTO NORTH COAST ROAD, INTO UMGENI ROAD, LEFT INTO ARGYLE ROAD, RIGHT INTO BRICKHILL ROAD, INTO POINT ROAD, DIRECT AND RETURN.</p> <p>OUTWARDS: FROM POINT ROAD, RIGHT INTO BAY TERRACE ROAD, RIGHT INTO STANGER STREET, INTO ARGYLE ROAD, INTO UMGENI ROAD, INTO M25, LEFT INTO MALANDELA ROAD, INTO KWA-MASHU TAXI RANK.</p>
12.16	<p>KWA-MASHU TO PINETOWN</p> <p>3 A. FROM APPROVED TAXI RANK IN KWA-MASHU TO APPROVED TAXI RANK IN PINETOWN VIA BESTER, CROSSROADS DIRECT AND RETURN. ALONG MALANDELA ROAD, LEFT INTO BHEJANE ROAD, ALONG BHEJANE ROAD, LEFT INTO SIBISI ROAD, RIGHT INTO NYALA ROAD, RIGHT INTO BHUNGEZI ROAD, RIGHT INTO NTUZUMA ACCESS, RIGHT INTO M25 ON- RAMP AND PROCEED TO BESTER'S TAXI RANK.</p> <p>ALONG MALANDELA ROAD, LEFT INTO BHEJANE ROAD, RIGHT INTO ZULU ROAD, LEFT INTO NTOMBELA ROAD, LEFT INTO MALANDELA ROAD AND PROCEED TO CROSSROADS TAXI RANK.</p> <p>FROM THE RANK AT KWA-MASHU STATION ALONG ANY OF THE ROUTES ABOVE INTO AND ALONG MALANDELA ROAD, INTO INANDA ROAD, RIGHT INTO THE N2, RIGHT INTO M19, ALONG THE M19, INTO ST. JOHN AVENUE, RIGHT INTO OLD MAIN ROAD (M31), LEFT INTO CROMPTON ROAD, RIGHT INTO HILL STREET AND PROCEED TO THE TAXI RANK.</p>



transport

Department:
Transport
Province of KwaZulu-Natal

GAZETTE

LGKZNG41-2019-FEB

REGION: ALL

12.17	<p>KWA-MASHU TO PINETOWN</p> <p>MALANDELA ROAD, INANDA ROAD, INANDA HIGHWAY, RIGHT INTO THE M19, ALONG M19, LEFT INTO SHEPSTONE ROAD, INTO BEVISS ROAD, RIGHT INTO OLD MAIN ROAD (M31), LEFT INTO CROMPTON STREET, RIGHT INTO HILL STREET AND PROCEED TO THE TAXI RANK IN HILL STREET.</p>
12.18	<p>KWA-MASHU TO VERULAM</p> <p>KWA-MASHU STATION, INTO MALANDELA ROAD, INTO HUNSLET ROAD, RIGHT INTO ABERDARE DRIVE, LEFT INTO PHOENIX HIGHWAY, LEFT INTO R102, ALONG R102, RIGHT INTO WICKS STREET, LEFT INTO IRELAND STREET, RIGHT INTO MOSS STREET RIGHT INTO WICKS STREET, LEFT INTO R102, ALONG R102, RIGHT INTO NORTHERN DRIVE, RIGHT INTO PHOENIX HIGHWAY, RIGHT INTO INDUSTRIAL PARK ROAD, INTO NTUZUMA ACCESS ROAD, LEFT INTO BHUNGEZI ROAD, LEFT INTO NYALA, RIGHT INTO BHEJANE ROAD AND PROCEED TO THE RANK ON MALANDELA ROAD AT KWA-MASHU STATION.</p>
12.19	<p>KWA-MASHU TOWNSHIP TO KWA-MASHU L & M</p> <p>FROM KWA-MASHU TO CROSSROADS.</p> <p>KWA-MASHU TAXI RANK TO CROSSROAD VIA MALANDELA ROAD, LEFT INTO BHEJANE ROAD, RIGHT INTO HLOBANE ROAD, LEFT INTO NDLONDLO ROAD, LEFT INTO LUTHULI ROAD, RIGHT INTO ZULU ROAD, LEFT INTO NTOMBELA ROAD INTO MALANDELA ROAD (CROSSROAD TAXI RANK).</p> <p>10.2 FROM KWA-MASHU TO M SECTION (NHLUNGWANE).</p> <p>FROM KWA-MASHU TAXI RANK VIA MALANDELA ROAD LEFT INTO BHEJANE ROAD, LEFT INTO NYALA ROAD LEFT INTO MPUKANE ROAD, RIGHT INTO NYALA ROAD, LEFT INTO BUNGEZI ROAD, RIGHT INTO NTUZUMA ACCESS ROAD, RIGHT INTO M25, INTO BESTER TAXI RANK AND RETURN ALONG THE SAME ROUTE.</p> <p>10.3 FROM KWA-MASHU TO BESTER</p> <p>FROM KWA-MASHU TAXI RANK TO BESTER VIA MALANDELA ROAD, INTO BHEJANE ROAD, LEFT INTO SIBISI ROAD, RIGHT INTO NYALA ROAD, RIGHT INTO BUNGEZI ROAD, RIGHT INTO NTUZUMA ACCESS ROAD, TO BESTER RANK AND RETURN ALONG THE SAME ROUTE.</p> <p>10.4 FROM KWA-MASHU TO L SECTION</p> <p>KWA-MASHU TAXI RANK INTO MALANDELA ROAD, INTO BHEJANE ROAD, LEFT INTO NYALA ROAD, INTO MBONDWE ROAD, RIGHT INTO INGCEBO DRIVE, LEFT INTO IMBONDWE ROAD, LEFT INTO PHITHI ROAD, DIRECT AND RETURN.</p> <p>10.5 FROM KWA-MASHU TAXI RANK TO N SECTION.</p> <p>FROM KWA-MASHU TAXI RANK INTO MALANDELA ROAD, INTO BHEJANE ROAD, LEFT INTO NYALA ROAD, INTO UNDIYAZANA DRIVE, LEFT INTO MBONDWE ROAD, LEFT INTO EGUGWINI STREET, LEFT INTO UMATHINTA DRIVE, LEFT INTO IBOHLOLOLO DRIVE, AND RETURN ALONG THE SAME ROUTE.</p> <p>10.6 KWA-MASHU TAXI RANK TO K & J.</p> <p>FROM KWA-MASHU TAXI RANK INTO MALANDELA ROAD, RIGHT INTO MKHIWANE ROAD, LEFT INTO MCAKA ROAD, RIGHT INTO MPANGELE ROAD, LEFT INTO PHOTHWE ROAD, LEFT INTO QOPHAMUTHI ROAD, LEFT INTO SAGWACA ROAD, RIGHT INTO NKONJANE ROAD LEFT INTO MALANDELA ROAD, AND RETURN TO THE RANK.</p>
12.20	<p>KWA-MASHU TO KWA-MASHU B D</p> <p>FROM KWA-MASHU B RANK TO KWA-MASHU TAXI RANK (UMSUNDUZI ROAD) INTO AMANZIMTOTI ROAD, UBUBANE ROAD, LEFT INTO ISIHLEBELELO ROAD, LEFT INTO SIKHINDI ROAD, LEFT INTO GIYA ROAD, RIGHT INTO PHEPELO ROAD, RIGHT INTO MQHINO ROAD, RIGHT INTO THABATHA ROAD, RIGHT INTO SIKHINDI ROAD AND BACK TO ISIHLEBELELO ROAD, VIA UMBANDO ROAD, INTO SIGWEGWE ROAD, INTO UMSUNDUZI ROAD TO KWA-MASHU TAXI RANK (UMSUNDUZI RANK) AND BACK WITH THE SAME ROUTE TO C, B & D.</p>



transport

Department:
Transport
Province of KwaZulu-Natal

GAZETTE

LGKZNG41-2019-FEB

REGION: ALL

12.21	<p>KWA-MASHU TO STANGER</p> <p>FROM APPROVED TAXI RANK IN KWA-MASHU TO APPROVED TAXI RANK IN STANGER TO VERULAM ALONG MALANDELA ROAD, RIGHT INTO M25, LEFT INTO THE N2, ALONG THE N2 LEFT INTO M41, ALONG THE M41 RIGHT INTO WICK STREET, LEFT INTO IRELAND STREET, RIGHT INTO WICK STREET, RIGHT INTO R102, PROCEED ALONG R102, PROCEED ALONG R102 TO STANGER DIRECT AND RETURN.</p>
12.22	<p>CROSSROADS TO KWA-MASHU</p> <p>FROM CROSSROADS TAXI RANK TO C & D VIA MALANDELA ROAD, INTO UBUBANE ROAD, RIGHT INTO SIGWEGWE ROAD, LEFT INTO INGOME ROAD, RIGHT INTO AMANZIMTOTI ROAD, RIGHT INTO ISIPINGO ROAD AND RETURN BACK ALONG THE SAME ROUTE.</p> <p>FROM CROSSROADS TAXI RANK TO KWA-MASHU STATION VIA MALANDELA ROAD, RIGHT INTO NTOMBELA ROAD, RIGHT INTO ZULU ROAD, LEFT INTO LUTHULI ROAD, RIGHT INTO NDLONDLO ROAD, RIGHT INTO HLOBANI ROAD, LEFT INTO BHEJANE ROAD INTO KWA-MASHU TAXI RANK (MALANDELA ROAD) AND RETURN ALONG THE SAME ROUTE.</p>
12.23	<p>CONDITIONS:</p> <ol style="list-style-type: none"> 1. PASSENGERS MAY BE PICKED UP AND /OR SET DOWN ONLY AT DESIGNATED TAXI RANKS OR TAXI STOPS, WHICH SHALL EXCLUDE BUS STOPS. 2. ENTRY OR RANKING ON PRIVATE PROPERTY IS NOT PERMITTED WITHOUT THE WRITTEN PERMISSION OF THE LANDLORD, A COPY OF WHICH MUST BE SUPPLIED TO THE BOARD. 3. WITHOUT HAVING ENTERED INTO AN AGREEMENT WITH OTHER OPERATORS ON A COMMON ROUTE AS CONTEMPLATED BY SECTION 88(2)(B) OF ACT 22 OF 2000, THE PICKING UP OR SETTING DOWN OF PASSENGERS ON SUCH ROUTE IS NOT PERMITTED. A COPY OF SUCH AGREEMENT MUST BE SUPPLIED TO THE BOARD. 4. A RANKS, WHETHER ON-STREET OR OFF-STREET, ONLY THE TAXIS THAT CAN BE ACCOMODATED IN THE DEMARCATED AREA MAY OCCUPY THE RANK. EXCESS VEHICLES MUST HOLD ELSEWHERE. 5. RANK PERMITS OR LETTERS OF AUTHORITY MUST BE PRODUCED IN RESPECT OF ALL RANKS IN MUNICIPAL AREA, IN PARTICULAR MAJOR TOWNS AND CITIES AND IN PARTICULAR INTER-PROVINCIAL DESTINATIONS. 6. THE ALLOCATION OF ANY ROUTE OR PORTION OF A ROUTE IS SUBJECT TO THE CONDITION THAT IT HAS BEEN APPROVED AND ALLOCATED IN GOOD FAITH AND THAT SUCH ROUTE WILL BE INVALID SHOULD IT TRANSPIRE THAT THE ROUTE OR PORTION THEREOF WILL, OR HAS CAUSED CONFLICT DUE TO IT HAVING BEEN APPROVED BASED ON INCORRECT OR FALSE INFORMATION SUPPLIED TO THE BOARD OR AS A RESULT OF AN ERRORS. IN SUCH INSTANCE THE OPERATING LICENCE MUST BE RETURNED TO THE BOARD FOR CORRECTION. 7. THE VEHICLE MUST BE COVERED BY MOTOR VEHICLE INSURANCE AS WELL AS PERSONAL LIABILITY INSURANCE.



transport

Department:
Transport
Province of KwaZulu-Natal

GAZETTE

LGKZNG41-2019-FEB
REGION: ALL

1) Application Number: APP0107815	2) Gazette Number: LGKZNG41-2019-FEB
3) Applicant: □ LUZUMANE TRADING AND PROJECTS ID NO. 2010/066372/23 Association: NOT AVAILABLE	4) Applicant Address: P.O BOX 1541 LADYSMITH 3370
5) Existing Licence Holder: NOT APPLICABLE ID NO. NOT APPLICABLE	6) Existing Licence Holder Address: NOT APPLICABLE
7) Type of application: NEW OPERATING LICENCE	8) Operating Licence Number: NOTAVAILABLE
9) Vehicle Type: OTHER	10) 1 X 0 (SEATED)
11) Region: UTHUKELA	
12.1	<p>FROM HOME ST CHADS MISSION TURN RIGHT INTO HELPMEKAAR ROAD THEN RIGHT TO EZAKHENI ROAD MAIN ROAD THEN RIGHT TO NTONDOLO STREET PICK UP A480 THEN LEFT TO MPUNZI STREET, PICK UP AT A383, A367, A400 AND A404. TURN LEFT TO NTONDOLO STREET THEN LEFT TO NKONKA STREET AND PICK UP AT A216 AND A159. THEN BACK TO NTONDOLO STREET AND LEFT TO NKULULEKO STREET THEN LEFT TO IPHINI STREET AND PICK UP AT B1785 THEN TURN LEFT TO NGONYAMA STREET THEN LEFT TO INTSHEPHE STREET THEN RIGHT TO INKENTSHANE STREET AND PICK UP AT A1536 AND BACK TO NGONYAMA STREET THEN LEFT TO SHAKA STREET AND PICK UP A555 THEN LEFT TO EZAKHENI ROAD TURN LEFT TO HELPMEKAAR ROAD PICK UP AT ST CHAD,S GCWALUMNYANGO STORE THEN CONTINUE ON HELMEKAAR ROAD TURN LEFT TO NEWCASTLE ROAD AT THE ROBOT AND THEN TURN RIGHT INTO ALFRED STREET UNTIL IT BECOMES COCHLANE STREET THEN TURN LEFT TO SHEARER STREET. OFF-LOAD AT EGERTON PRIMARY THEN CONTINUE ALONG SHEARER ROAD AND TURN LEFT TO FRANCIS ROAD AND OFF-LOAD AT HAASDAS PRE- PRIMARY. TURN RIGHT TO FRANCIS ROAD AND TURN LEFT TO RUBY GAILY DRIVE UP AND TURN RIGHT TO DE WET STREET AND OFF-LOAD AT MONUMENT PRIMARY PICK UP AT MONUMENT PRIMARY AND TURN LEFT TO DE WET STREET THEN TURN LEFT TO RUBY GAILY. DRIVE DOWN AND TURN RIGHT TO FRANCIS STREET PICK UP AT HAASDAS PRE-PRIMARY AND RIGHT TO FRANCIS STREET TURN RIGHT TO SHEARER STREET AND PICK UP AT EGERTON PRIMARY CONTINUE ON SHEARER STREET AND TURN RIGHT TO CHOCHRANE STREET AND TURN LEFT TO OSWALD RAPSON STREET, TURN RIGHT TO FAIRCLOUGH STREET THEN RIGHT INTO SHEPSTONE ROAD. DRIVE STRAIGHT INTO HELPMEKAAR ROAD, OFF-LOAD AT ST CHAD'S GCWALUMNYANGO STORE AND CONTINUE ON HELPEKAAR ROAD TURN RIGHT TO EZAKHENI ROAD AND OFF-LOAD AT EZAKHENI A480, A383, A367, A400, A404, A216, A159, B1785, A1536, A555.</p>



transport

Department:
Transport
Province of KwaZulu-Natal

GAZETTE

LGKZNG41-2019-FEB

REGION: ALL

1) Application Number: APP0107836	2) Gazette Number: LGKZNG41-2019-FEB
3) Applicant: NZ ZULU ID NO. 5201205732083 Association: KWA-MASHU TAXI OWNERS ASSOCIATION	4) Applicant Address: H 756 NYALA RD KWA MASHU DURBAN, KWA ZULU NATAL 4360
5) Existing Licence Holder: NOT APPLICABLE ID NO. NOT APPLICABLE	6) Existing Licence Holder Address: NOT APPLICABLE
7) Type of application: NEW OPERATING LICENCE	8) Operating Licence Number: NOTAVAILABLE
9) Vehicle Type: MINIBUS	10) 1 X 15 (SEATED) + 0 (STANDING)
11) Region: GREATER NORTH	
12.1	<p>KWA-MASHU TO DURBAN</p> <p>FROM KWAMASHU TAXI RANK, INTO MALANDELA ROAD, INTO INANDA ROAD, INTO INANDA HIGHWAY, RIGHT INTO N2, INTO WESTERN FREEWAY (N3) ALONG THE WESTERN FREEWAY (N3) LEFT INTO BEREA ROAD NORTH, INTO OLD DUTCH ROAD, ALICE STREET, RIGHT INTO GREY STREET, LEFT INTO COMMERCIAL LEFT INTO FIELD STREET TO SOLDIER'S WAY TAXI RANK.</p> <p>FROM COMMERCIAL ROAD RIGHT INTO GARDNER STREET, RIGHT INTO PINE STREET, TO WESTERN FREEWAY.</p> <p>FROM DURBAN BACK TO KWAMASHU FROM SOLDIER'S WAY TAXI RANK, TO FIELD STREET, LEFT INTO LEOPOLD STREET, TO CANNONGATE ROAD, INTO WESTERN FREEWAY (N3), INTO N2, INANDA ROAD OFF-RAMP, INANDA HIGHWAY, MALANDELA ROAD.</p>
12.2	<p>KWA-MASHU CAMP TO STANGER</p> <p>FROM APPROVED TAXI RANK IN KWAMASHU TO APPROVED TAXI RANK IN STANGER VIA VERULAM ALONG MALANDELA ROAD, RIGHT INTO M25, LEFT INTO THE N2, ALONG THE N2, LEFT INTO M41, ALONG THE M41, RIGHT INTO WICK STREET, LEFT INTO IRELAND STREET, RIGHT INTO WICK STREET, RIGHT INTO R102, PROCEED ALONG R102, PROCEED ALONG R102 TO STANGER DIRECT AND RETURN.</p>
12.3	<p>KWA-MASHU CAMP TO C,B & D ROUTES</p> <p>FROM KWAMASHU B RANK TO KWAMASHU TAXI RANK (UMSUNDUZI ROAD) INTO AMANZIMTOTI ROAD, UBUBANE ROAD, LEFT INTO ISIHLABELELO ROAD, LEFT INTO SIKHINDI ROAD, LEFT INTO GIYA ROAD, RIGHT INTO PHEPHELO ROAD, RIGHT INTO MQHINO ROAD, RIGHT INTO THABATHA ROAD, RIGHT INTO SIKHINDI ROAD BACK INTO ISIHLABELELO ROAD, VIA UMBANDO ROAD, INTO SIGWEGWE ROAD, INTO UMSUNDUZI ROAD TO KWAMASHU TAXI RANK (UMSUNDUZI RANK) AND BACK WITH THE SAME ROUTE TO C, B & D.</p>
12.4	<p>CROSSROADS TAXI RANK TO KWAMASHU STATION VIA C & D.</p> <p>1. FROM CROSSROADS TAXI RANK TO C & D VIA MALANDELA ROAD, INTO UBUBANE ROAD, RIGHT INTO SIGWEGWE ROAD, LEFT INTO INGOME ROAD, RIGHT INTO AMANZIMTOTI ROAD, RIGHT INTO ISIPINGO ROAD AND RETURN BACK ALONG THE SAME ROUTE.</p> <p>2. FROM CROSSROADS TAXI RANK TO KWAMASHU STATION VIA MALANDELA ROAD, RIGHT INTO NTOMBELA ROAD, RIGHT INTO ZULU ROAD, LEFT INTO LUTHULI ROAD, RIGHT INTO NDLONDLO ROAD, RIGHT INTO HLOBANI ROAD, LEFT INTO BHEJANE ROAD INTO KWAMASHU TAXI RANK (MALANDELA ROAD) AND RETURN ALONG THE SAME ROUTE BACK.</p>



transport

Department:
Transport
Province of KwaZulu-Natal

GAZETTE

LGKZNG41-2019-FEB

REGION: ALL

12.5	<p>KWA-MASHU TO KWA-MASHU L AND M SECTION</p> <p>FROM KWAMASHU TAXI RANK VIA MALANDELA ROAD, LEFT INTO BHEJANE ROAD, RIGHT INTO NYALA ROAD, LEFT INTO MPUKANE ROAD, RIGHT INTO NYALA ROAD, INTO BUNGEZI RIGHT INTO NTUZUMA ACCESS ROAD, RIGHT INTO M25, INTO BESTER TAXI RANK AND RETURN ALONG THE SAME ROUTE BACK.</p> <p>FROM KWAMASHU TAXI RANK TO BESTER VIA MALANDELA ROAD, INTO BHEJANE ROAD, LEFT INTO SIBISI ROAD, RIGHT INTO NYALA ROAD, RIGHT INTO BUNGEZI ROAD, RIGHT INTO NTUZUMA ACCESS ROAD, TO BESTER RANK AND RETURN SAME ROUTE BACK.</p> <p>FROM KWAMASHU TAXI RANK VIA MALANDELA ROAD, INTO BHEJANE ROAD, LEFT INTO MPUNZI ROAD, RIGHT INTO NYALA ROAD, LEFT INTO MBONDWE ROAD, LEFT INTO INGCEBO DRIVE, LEFT INTO IMBONDWE ROAD, LEFT INTO PHITHI ROAD, DIRECT RETURN.</p>
12.6	<p>KWA-MASHU TO K & J</p> <p>FROM KWAMASHU TAXI RANK INTO MALANDELA ROAD, RIGHT INTO MKHIWANE ROAD, LEFT INTO MCAKA ROAD, RIGHT INTO MPANGELE ROAD, LEFT INTO PHOTHWE ROAD, LEFT INTO QOPHAMUTHI ROAD, LEFT INTO SAGWACA ROAD, RIGHT INTO NKONJANE ROAD, LEFT INTO MALANDELA ROAD AND RETURN TO THE RANK.</p>
12.7	<p>KWA-MASHU CAMP TO POINT</p> <p>FROM KWAMASHU TAXI RANK INTO MALANDELA ROAD, INTO M25 INTO NORTH COAST ROAD, INTO UMGENI ROAD, LEFT INTO ARGYLE ROAD, RIGHT INTO BRICKHILL ROAD, INTO POINT ROAD, DIRECT AND RETURN.</p> <p>OUTWARDS</p> <p>FROM POINT ROAD, RIGHT INTO BAYTERRACE ROAD, RIGHT INTO STANGER STREET, INTO ARGYLE ROAD, INTO UMGENI ROAD, INTO MALANDELA ROAD, INTO KWAMASHU TAXI RANK.</p>
12.8	<p>KWA-MASHU CAMP TO PINETOWN</p> <p>FROM ALONG MALANDELA ROAD, LEFT INTO BHEJANE ROAD, ALONG BHEJANE ROAD, LEFT INTO SIBISI ROAD, RIGHT INTO NYALA ROAD, RIGHT INTO BHUNGEZI ROAD, RIGHT INTO NTUZUMA ACCESS, RIGHT INTO M25 ON-RAMP AND PROCEED TO BESTER'S TAXI RANK. * ALONG MALANDELA ROAD, LEFT INTO BHEJANE ROAD, RIGHT INTO ZULU ROAD, LEFT INTO NTOMBELA ROAD, LEFT INTO MALANDELA ROAD AND PROCEED TO CROSSROADS TAXI RANK.</p> <p>FROM THE RANK AT KWAMASHU STATION ALONG ANY OF THE ROUTES ABOVE INTO AND ALONG MALANDELA ROAD, INTO INANDA ROAD, RIGHT INTO N2, RIGHT INTO M19, ALONG THE M19, INTO ST JOHN AVENUE, RIGHT INTO OLD MAIN ROAD (M31), LEFT INTO CROMPTON ROAD, RIGHT INTO HILL STREET AND PROCEED TO THE TAXI RANK.</p>
12.9	<p>KWA-MASHU CAMP TO PINETOWN</p> <p>MALANDELA ROAD, INANDA ROAD, INANDA HIGHWAY, RIGHT INTO THE M19, ALONG M19, LEFT INTO SHEPSTONE ROAD, INTO BEVISS ROAD, RIGHT INTO OLD MAIN ROAD (M31), LEFT INTO CROMPTON STREET, RIGHT INTO HILL STREET AND PROCEED TO THE TAXI RANK IN HILL STREET.</p>
12.10	<p>KWA-MASHU CAMP TO VERULAM</p> <p>FROM KWAMASHU STATION, INTO MALANDELA ROAD, INTO HUNSLET ROAD, RIGHT INTO ABERDARE DRIVE, LEFT INTO PHOENIX HIGHWAY, LEFT INTO R102, ALONG R102, RIGHT INTO WICKS STREET, LEFT INTO IRELAND STREET, RIGHT INTO MOSS STREET, RIGHT INTO WICKS STREET, LEFT INTO R102, ALONG R102, RIGHT INTO NORTHERN DRIVE, RIGHT INTO PHOENIX HIGHWAY, RIGHT INTO INDUSTRIAL PARK ROAD, INTO NTUZUMA ACCESS ROAD, LEFT INTO BHUNGEZI ROAD, LEFT INTO NYALA, RIGHT INTO BHEJANE ROAD AND PROCEED OT THE RANK ON MALANDELA ROAD AT KWAMASHU STATION.</p>
12.11	<p>KWA-MASHU SECTIONS TO DURBAN</p> <p>2. FROM KWAMASHU SECTIONS C, D & B, K & J & L & M TO DURBAN.</p> <p>2.1. C, D & B.</p> <p>UBUBANE ROAD, RIGHT INTO ISIGWEGWE ROAD, INTO ISIPINGO ROAD, LEFT TO UMANZIMTOTI ROAD,</p>



transport

Department:
Transport
Province of KwaZulu-Natal

GAZETTE

LGKZNG41-2019-FEB

REGION: ALL

LEFT INTO MALANDELA ROAD, INTO INANDA ROAD INTO INANDA HIGHWAY, RIGHT INTO N2, INTO WESTERN FREEWAY (N3) ALONG WESTERN FREEWAY (N3), LEFT TO BEREA ROAD, OLD DUTCH ROAD, ALICE STREET, RIGHT INTO GREY STREET, LEFT INTO COMMERCIAL, LEFT INTO FIELD STREET TO SOLDIER'S WAY TAXI RANK.

ALTERNATIVELY.

FROM COMMERCIAL ROAD, RIGHT GARDNER STREET, RIGHT INTO PINE STREET INTO WESTERN FREEWAY.

ALTERNATIVELY.

MALANDELA ROAD, M25, N2, INTO WESTERN FREEWAY (N3).

2.2 K & J

NKONJANE ROAD, LEFT INTO SAGWACA ROAD, RIGHT INTO PHOTHWE ROAD, RIGHT INTO MPANGELE ROAD, LEFT INTO MCAKA ROAD, LEFT INTO MKHIWANE ROAD, RIGHT INTO NYALA ROAD, INTO UNDLONDLO ROAD, RIGHT INTO MALANDELA ROAD, INANDA ROAD, INTO INANDA HIGHWAY, RIGHT INTO N2 INTO WESTERN FREEWAY (N3) EAST BOUND, ALONG TO WESTERN FREEWAY (N3) LEFT TO BEREA ROAD NORTH, INTO OLD DUTCH ROAD, ALICE STREET, RIGHT INTO GREY STREET, LEFT INTO COMMERCIAL, LEFT INTO FIELD STREET, TO SOLDIER'S WAY TAXI RANK.

ALTERNATIVELY.

FROM COMMERCIAL ROAD, RIGHT INTO GARNER STREET, AND RIGHT INTO PINE STREET TO WESTERN FREEWAY.

ALTERNATIVELY.

MALANDELA ROAD, M25, N2 INTO WESTERN FREEWAY (N3).

2.3 L & M.

BHEJANE ROAD, RIGHT INTO HLOBANE ROAD, LEFT INTO NDLONDLO ROAD, LEFT INTO LUTHULI ROAD, RIGHT INTO ZULU ROAD, LEFT INTO NTOMBELA ROAD, RIGHT INTO MALANDELA ROAD, INTO INANDA ROAD, INTO INANDA HIGHWAY, RIGHT INTO N2 INTO WESTERN FREEWAY (N3) EAST BOUND, ALONG TO WESTERN FREEWAY (N3), LEFT TO BEREA ROAD NORTH, INTO OLD DUTCH ROAD, ALICE STREET, RIGHT INTO GREY STREET, LEFT INTO COMMERCIAL, LEFT INTO FIELD STREET, TO SOLDIER'S WAY TAXI RANK.

ALTERNATIVELY.

FROM COMMERCIAL ROAD, RIGHT INTO GARDNER STREET, RIGHT INTO PINE STREET TO WESTERN FREEWAY.

ALTERNATIVELY.

MALANDELA ROAD, M25, N2, INTO WESTERN FREEWAY (N3).

ALTERNATIVELY.

NYALA ROAD, LEFT INTO PHITHI, INTO MDONI ROAD, NYALA INTO MBONDWE ROAD, RIGHT INTO SIBISI ROAD, INTO MKHWANAZI ROAD, LEFT INTO MLANGENI ROAD, LEFT INTO NTOMBELA ROAD INTO INANDA ROAD, INTO INANDA HIGHWAY, RIGHT INTO N2 INTO WESTERN FREEWAY (N3) EAST BOUND, ALONG TO WESTERN FREEWAY (N3), LEFT TO BEREA ROAD NORTH, INTO OLD DUTCH ROAD, ALICE STREET, RIGHT INTO GREY STREET, LEFT INTO COMMERCIAL, LEFT INTO FIELD STREET, TO SOLDIER'S WAY TAXI RANK.

ALTERNATIVELY.

FROM COMMERCIAL ROAD, RIGHT INTO GARDNER STREET, RIGHT INTO PINE STREET TO WESTERN FREEWAY.

12.12 FROM KWAMASHU SECTIONS C,D,& B,K & J AND L & M TO DURBAN



transport

Department:
Transport
Province of KwaZulu-Natal

GAZETTE

LGKZNG41-2019-FEB

REGION: ALL

2.1 C, D & B:

UBUBANE ROAD, RIGHT INTO ISIGWEGWE ROAD, INTO ISIPINGO ROAD, LEFT INTO AMANZIMTOTI ROAD, LEFT INTO MALANDELA ROAD, INTO INANDA ROAD, INTO INANDA HIGHWAY, RIGHT INTO N2, INTO WESTERN FREEWAY (N3) ALONG WESTERN FREEWAY (N3), LEFT TO BEREA ROAD NORTH, OLD DUTCH ROAD, ALICE STREET, RIGHT INTO GREY STREET, LEFT INTO COMMERCIAL, LEFT INTO FIELD TO SOLDIER'S WAY TAXI RANK.

ALTERNATIVELY.

FROM COMMERCIAL ROAD, RIGHT GARDNER STREET, RIGHT INTO PINE STREET INTO WESTERN FREEWAY.

ALTERNATIVELY.

MALANDELA ROAD, M25, N2, INTO WESTERN FREEWAY (N3).

2.2 K & J

NKONJANE ROAD, LEFT INTO SIGWACA ROAD, RIGHT INTO PHOTHWE ROAD, RIGHT INTO MPANGELE ROAD, LEFT INTO MCAKA ROAD, LEFT INTO MKHIWANE ROAD, RIGHT INTO NYALA ROAD, INTO UNDLONDLO ROAD, RIGHT INTO MALANDELA ROAD, INANDA ROAD, INTO INDANDA HIGHWAY, RIGHT INTO N2 INTO WESTERN FREEWAY (N3) EAST BOUND, ALONG TO WESTERN FREEWAY (N3), LEFT TO BEREA ROAD NORTH, INTO OLD DUTCH ROAD, ALICE STREET, RIGHT INTO GREY STREET, LEFT INTO COMMERCIAL, LEFT INTO FIELD, TO SOLDIER'S WAY TAXI RANK.

ALTERNATIVELY

FROM COMMERCIAL ROAD, RIGHT INTO GARDNER STREET, RIGHT INTO PINE STREET TO WESTERN FREEWAY.

ALTERNATIVELY.

MALANDELA ROAD, M25, N2, INTO WESTERN FREEWAY (N3).

2.3. L & M:

BHEJANE ROAD, RIGHT INTO HLOBANE ROAD, LEFT INTO LUTHULI ROAD, RIGHT INTO ZULU ROAD, LEFT INTO NTOMBELA ROAD, RIGHT INTO MALANDELA ROAD, INTO INANDA ROAD, INTO INANDA HIGHWAY, RIGHT INTO N2 WESTERN FREEWAY (N3) EAST BOUND, ALONG TO WESTERN FREEWAY (N3), LEFT TO BEREA ROAD, INTO OLD DUTCH ROAD, ALICE STREET, RIGHT INTO GREY STREET, LEFT INTO COMMERCIAL, LEFT INTO FIELD STREET, TO SOLDIER'S WAY TAXI RANK.

ALTERNATIVELY.

FROM COMMERCIAL ROAD, RIGHT INTO GARDNER STREET, RIGHT INTO PINE STREET TO WESTERN FREEWAY.

ALTERNATIVELY.

MALANDELA ROAD, M25, N2, INTO WESTERN FREEWAY (N3).

ALTERNATIVELY.

NYALA ROAD, LEFT INTO PHITHI, INTO MDONI ROAD, NYALA, INTO MBONDWE ROAD, RIGHT INTO SIBISI ROAD, INTO MKHWANAZI ROAD, LEFT INTO MAKHATHINI ROAD, LEFT INTO MLANGENI ROAD, LEFT INTO NTOMBELA ROAD INTO INANDA ROAD, INTO INANDA HIGHWAY, RIGHT INTO N2 INTO WESTERN FREEWAY (N3) EAST BOUND, ALONG TO WESTERN FREEWAY (N3), LEFT TO BEREA ROAD NORTH, INTO OLD DUTCH ROAD, ALICE STREET, RIGHT INTO GREY STREET, LEFT INTO COMMERCIAL, LEFT INTO FIELD STREET, TO SOLDIER'S WAY TAXI RANK.

ALTERNATIVELY.



transport

Department:
Transport
Province of KwaZulu-Natal

GAZETTE

LGKZNG41-2019-FEB

REGION: ALL

	<p>FROM COMMERCIAL ROAD, RIGHT INTO GARDNER STREET, RIGHT INTO PINE STREET TO WESTERN FREEWAY.</p> <p>ALTERNATIVELY.</p> <p>MALANDELA ROAD, M25, N2 INTO WESTERN FREEWAY (N3).</p>
12.13	<p>KWA-MASHU TOWNSHIP TO DURBAN</p> <p>FROM KWA-MASHU TAXI RANK, INTO MALANDELA ROAD, INTO INANDA ROAD, INTO INANDA HIGHWAY, RIGHT INTO N2, INTO WESTERN FREEWAY (N3) ALONG THE WESTERN FREEWAY (N3), LEFT INTO BEREA ROAD NORTH, INTO OLD DUTCH ROAD, ALICE STREET, RIGHT INTO GREY STREET, LEFT INTO COMMERCIAL, LEFT INTO FIELD STREET TO SOLDIER'S WAY TAXI RANK.</p> <p>FROM COMMERCIAL ROAD, TURN RIGHT INTO GARDNER STREET, RIGHT INTO PINE STREET TO WESTERN FREEWAY.</p> <p>FROM SOLDIER'S WAY TAXI RANK, TO FIELD STREET, LEFT INTO LEOPOLD STREET, TO CANNONGATE ROAD, INTO WESTERN FREEWAY (N3), INTO N2, INANDA ROAD OFF-RAMP, INANDA HIGHWAY, MALANDELA ROAD.</p>
12.14	<p>KWA-MASHU TO POINT</p> <p>INWARDS: FROM KWA-MASHU TAXI RANK INTO MALANDELA ROAD, INTO M25 INTO NORTH COAST ROAD, INTO UMGENI ROAD, LEFT INTO ARGYLE ROAD, RIGHT INTO BRICKHILL ROAD, INTO POINT ROAD, DIRECT AND RETURN.</p> <p>OUTWARDS: FROM POINT ROAD, RIGHT INTO BAY TERRACE ROAD, RIGHT INTO STANGER STREET, INTO ARGYLE ROAD, INTO UMGENI ROAD, INTO M25, LEFT INTO MALANDELA ROAD, INTO KWA-MASHU TAXI RANK.</p>
12.15	<p>KWA-MASHU TO PINETOWN</p> <p>3 A. FROM APPROVED TAXI RANK IN KWA-MASHU TO APPROVED TAXI RANK IN PINETOWN VIA BESTER, CROSSROADS DIRECT AND RETURN. ALONG MALANDELA ROAD, LEFT INTO BHEJANE ROAD, ALONG BHEJANE ROAD, LEFT INTO SIBISI ROAD, RIGHT INTO NYALA ROAD, RIGHT INTO BHUNGEZI ROAD, RIGHT INTO NTUZUMA ACCESS, RIGHT INTO M25 ON- RAMP AND PROCEED TO BESTER'S TAXI RANK.</p> <p>ALONG MALANDELA ROAD, LEFT INTO BHEJANE ROAD, RIGHT INTO ZULU ROAD, LEFT INTO NTOMBELA ROAD, LEFT INTO MALANDELA ROAD AND PROCEED TO CROSSROADS TAXI RANK.</p> <p>FROM THE RANK AT KWA-MASHU STATION ALONG ANY OF THE ROUTES ABOVE INTO AND ALONG MALANDELA ROAD, INTO INANDA ROAD, RIGHT INTO THE N2, RIGHT INTO M19, ALONG THE M19, INTO ST. JOHN AVENUE, RIGHT INTO OLD MAIN ROAD (M31), LEFT INTO CROMPTON ROAD, RIGHT INTO HILL STREET AND PROCEED TO THE TAXI RANK.</p>
12.16	<p>KWA-MASHU TO PINETOWN</p> <p>MALANDELA ROAD, INANDA ROAD, INANDA HIGHWAY, RIGHT INTO THE M19, ALONG M19, LEFT INTO SHEPSTONE ROAD, INTO BEVISS ROAD, RIGHT INTO OLD MAIN ROAD (M31), LEFT INTO CROMPTON STREET, RIGHT INTO HILL STREET AND PROCEED TO THE TAXI RANK IN HILL STREET.</p>
12.17	<p>KWA-MASHU TO VERULAM</p> <p>KWA-MASHU STATION, INTO MALANDELA ROAD, INTO HUNSLET ROAD, RIGHT INTO ABERDARE DRIVE, LEFT INTO PHOENIX HIGHWAY, LEFT INTO R102, ALONG R102, RIGHT INTO WICKS STREET, LEFT INTO IRELAND STREET, RIGHT INTO MOSS STREET RIGHT INTO WICKS STREET, LEFT INTO R102, ALONG R102, RIGHT INTO NORTHERN DRIVE, RIGHT INTO PHOENIX HIGHWAY, RIGHT INTO INDUSTRIAL PARK ROAD, INTO NTUZUMA ACCESS ROAD, LEFT INTO BHUNGEZI ROAD, LEFT INTO NYALA, RIGHT INTO BHEJANE ROAD AND PROCEED TO THE RANK ON MALANDELA ROAD AT KWA-MASHU STATION.</p>



transport

Department:
Transport
Province of KwaZulu-Natal

GAZETTE

LGKZNG41-2019-FEB

REGION: ALL

12.18	<p>KWA-MASHU TOWNSHIP TO KWA-MASHU L & M</p> <p>FROM KWA-MASHU TO CROSSROADS.</p> <p>KWA-MASHU TAXI RANK TO CROSSROAD VIA MALANDELA ROAD, LEFT INTO BHEJANE ROAD, RIGHT INTO HLOBANE ROAD, LEFT INTO NDLONDLO ROAD, LEFT INTO LUTHULI ROAD, RIGHT INTO ZULU ROAD, LEFT INTO NTOMBELA ROAD INTO MALANDELA ROAD (CROSSROAD TAXI RANK).</p> <p>10.2 FROM KWA-MASHU TO M SECTION (NHLUNGWANE).</p> <p>FROM KWA-MASHU TAXI RANK VIA MALANDELA ROAD LEFT INTO BHEJANE ROAD, LEFT INTO NYALA ROAD LEFT INTO MPUKANE ROAD, RIGHT INTO NYALA ROAD, LEFT INTO BUNGEZI ROAD, RIGHT INTO NTUZUMA ACCESS ROAD, RIGHT INTO M25, INTO BESTER TAXI RANK AND RETURN ALONG THE SAME ROUTE.</p> <p>10.3 FROM KWA-MASHU TO BESTER</p> <p>FROM KWA-MASHU TAXI RANK TO BESTER VIA MALANDELA ROAD, INTO BHEJANE ROAD, LEFT INTO SIBISI ROAD, RIGHT INTO NYALA ROAD, RIGHT INTO BUNGEZI ROAD, RIGHT INTO NTUZUMA ACCESS ROAD, TO BESTER RANK AND RETURN ALONG THE SAME ROUTE.</p> <p>10.4 FROM KWA-MASHU TO L SECTION</p> <p>KWA-MASHU TAXI RANK INTO MALANDELA ROAD, INTO BHEJANE ROAD, LEFT INTO NYALA ROAD, INTO MBONDWE ROAD, RIGHT INTO INGCEBO DRIVE, LEFT INTO IMBONDWE ROAD, LEFT INTO PHITHI ROAD, DIRECT AND RETURN.</p> <p>10.5 FROM KWA-MASHU TAXI RANK TO N SECTION.</p> <p>FROM KWA-MASHU TAXI RANK INTO MALANDELA ROAD, INTO BHEJANE ROAD, LEFT INTO NYALA ROAD, INTO UNDIYAZANA DRIVE, LEFT INTO MBONDWE ROAD, LEFT INTO EGUGWINI STREET, LEFT INTO UMATHINTA DRIVE, LEFT INTO IBOHLOLOLO DRIVE, AND RETURN ALONG THE SAME ROUTE.</p> <p>10.6 KWA-MASHU TAXI RANK TO K & J.</p> <p>FROM KWA-MASHU TAXI RANK INTO MALANDELA ROAD, RIGHT INTO MKHIWANE ROAD, LEFT INTO MCAKA ROAD, RIGHT INTO MPANGELE ROAD, LEFT INTO PHOTHWE ROAD, LEFT INTO QOPHAMUTHI ROAD, LEFT INTO SAGWACA ROAD, RIGHT INTO NKONJANE ROAD LEFT INTO MALANDELA ROAD, AND RETURN TO THE RANK.</p>
12.19	<p>KWA-MASHU TO KWA-MASHU B D</p> <p>FROM KWA-MASHU B RANK TO KWA-MASHU TAXI RANK (UMSUNDUZI ROAD) INTO AMANZIMTOTI ROAD, UBUBANE ROAD, LEFT INTO ISIHLABELELO ROAD, LEFT INTO SIKHINDI ROAD, LEFT INTO GIYA ROAD, RIGHT INTO PHEPELO ROAD, RIGHT INTO MQHINO ROAD, RIGHT INTO THABATHA ROAD, RIGHT INTO SIKHINDI ROAD AND BACK TO ISIHLABELELO ROAD, VIA UMBANDO ROAD, INTO SIGWEGWE ROAD, INTO UMSUNDUZI ROAD TO KWA-MASHU TAXI RANK (UMSUNDUZI RANK) AND BACK WITH THE SAME ROUTE TO C, B & D.</p>
12.20	<p>KWA-MASHU TO STANGER</p> <p>FROM APPROVED TAXI RANK IN KWA-MASHU TO APPROVED TAXI RANK IN STANGER TO VERULAM ALONG MALANDELA ROAD, RIGHT INTO M25, LEFT INTO THE N2, ALONG THE N2 LEFT INTO M41, ALONG THE M41 RIGHT INTO WICK STREET, LEFT INTO IRELAND STREET, RIGHT INTO WICK STREET, RIGHT INTO R102, PROCEED ALONG R102, PROCEED ALONG R102 TO STANGER DIRECT AND RETURN.</p>



transport

Department:
Transport
Province of KwaZulu-Natal

GAZETTE

LGKZNG41-2019-FEB

REGION: ALL

12.21	<p>CROSSROADS TO KWA-MASHU</p> <p>FROM CROSSROADS TAXI RANK TO C & D VIA MALANDELA ROAD, INTO UBUBANE ROAD, RIGHT INTO SIGWEGWE ROAD, LEFT INTO INGOME ROAD, RIGHT INTO AMANZIMTOTI ROAD, RIGHT INTO ISIPINGO ROAD AND RETURN BACK ALONG THE SAME ROUTE.</p> <p>FROM CROSSROADS TAXI RANK TO KWA-MASHU STATION VIA MALANDELA ROAD, RIGHT INTO NTOMBELA ROAD, RIGHT INTO ZULU ROAD, LEFT INTO LUTHULI ROAD, RIGHT INTO NDLONDLO ROAD, RIGHT INTO HLOBANI ROAD, LEFT INTO BHEJANE ROAD INTO KWA-MASHU TAXI RANK (MALANDELA ROAD) AND RETURN ALONG THE SAME ROUTE.</p>
12.22	<p>CONDITIONS:</p> <ol style="list-style-type: none"> 1. PASSENGERS MAY BE PICKED UP AND /OR SET DOWN ONLY AT DESIGNATED TAXI RANKS OR TAXI STOPS, WHICH SHALL EXCLUDE BUS STOPS. 2. ENTRY OR RANKING ON PRIVATE PROPERTY IS NOT PERMITTED WITHOUT THE WRITTEN PERMISSION OF THE LANDLORD, A COPY OF WHICH MUST BE SUPPLIED TO THE BOARD. 3. WITHOUT HAVING ENTERED INTO AN AGREEMENT WITH OTHER OPERATORS ON A COMMON ROUTE AS CONTEMPLATED BY SECTION 88(2)(B) OF ACT 22 OF 2000, THE PICKING UP OR SETTING DOWN OF PASSENGERS ON SUCH ROUTE IS NOT PERMITTED. A COPY OF SUCH AGREEMENT MUST BE SUPPLIED TO THE BOARD. 4. A RANKS, WHETHER ON-STREET OR OFF-STREET, ONLY THE TAXIS THAT CAN BE ACCOMMODATED IN THE DEMARCATED AREA MAY OCCUPY THE RANK. EXCESS VEHICLES MUST HOLD ELSEWHERE. 5. RANK PERMITS OR LETTERS OF AUTHORITY MUST BE PRODUCED IN RESPECT OF ALL RANKS IN MUNICIPAL AREA, IN PARTICULAR MAJOR TOWNS AND CITIES AND IN PARTICULAR INTER-PROVINCIAL DESTINATIONS. 6. THE ALLOCATION OF ANY ROUTE OR PORTION OF A ROUTE IS SUBJECT TO THE CONDITION THAT IT HAS BEEN APPROVED AND ALLOCATED IN GOOD FAITH AND THAT SUCH ROUTE WILL BE INVALID SHOULD IT TRANSPIRE THAT THE ROUTE OR PORTION THEREOF WILL, OR HAS CAUSED CONFLICT DUE TO IT HAVING BEEN APPROVED BASED ON INCORRECT OR FALSE INFORMATION SUPPLIED TO THE BOARD OR AS A RESULT OF AN ERRORS. IN SUCH INSTANCE THE OPERATING LICENCE MUST BE RETURNED TO THE BOARD FOR CORRECTION. 7. THE VEHICLE MUST BE COVERED BY MOTOR VEHICLE INSURANCE AS WELL AS PERSONAL LIABILITY INSURANCE.



transport

Department:
Transport
Province of KwaZulu-Natal

GAZETTE

LGKZNG41-2019-FEB

REGION: ALL

1) Application Number: APP0107841	2) Gazette Number: LGKZNG41-2019-FEB
3) Applicant: BS KHATHI ID NO. 6608165439088 Association: KWA-MASHU TAXI OWNERS ASSOCIATION	4) Applicant Address: B1250 SIKHINDI ROAD KWAMASHU 4360
5) Existing Licence Holder: NOT APPLICABLE ID NO. NOT APPLICABLE	6) Existing Licence Holder Address: NOT APPLICABLE
7) Type of application: NEW OPERATING LICENCE	8) Operating Licence Number: NOTAVAILABLE
9) Vehicle Type: MINIBUS	10) 1 X 0 (SEATED) + 0 (STANDING)
11) Region: GREATER NORTH	
12.1	<p>KWA-MASHU TO DURBAN</p> <p>FROM KWAMASHU TAXI RANK, INTO MALANDELA ROAD, INTO INANDA ROAD, INTO INANDA HIGHWAY, RIGHT INTO N2, INTO WESTERN FREEWAY (N3) ALONG THE WESTERN FREEWAY (N3) LEFT INTO BERA ROAD NORTH, INTO OLD DUTCH ROAD, ALICE STREET, RIGHT INTO GREY STREET, LEFT INTO COMMERCIAL LEFT INTO FIELD STREET TO SOLDIER'S WAY TAXI RANK.</p> <p>FROM COMMERCIAL ROAD RIGHT INTO GARDNER STREET, RIGHT INTO PINE STREET, TO WESTERN FREEWAY.</p> <p>FROM DURBAN BACK TO KWAMASHU FROM SOLDIER'S WAY TAXI RANK, TO FIELD STREET, LEFT INTO LEOPOLD STREET, TO CANNONGATE ROAD, INTO WESTERN FREEWAY (N3), INTO N2, INANDA ROAD OFF-RAMP, INANDA HIGHWAY, MALANDELA ROAD.</p>
12.2	<p>KWA-MASHU CAMP TO STANGER</p> <p>FROM APPROVED TAXI RANK IN KWAMASHU TO APPROVED TAXI RANK IN STANGER VIA VERULAM ALONG MALANDELA ROAD, RIGHT INTO M25, LEFT INTO THE N2, ALONG THE N2, LEFT INTO M41, ALONG THE M41, RIGHT INTO WICK STREET, LEFT INTO IRELAND STREET, RIGHT INTO WICK STREET, RIGHT INTO R102, PROCEED ALONG R102, PROCEED ALONG R102 TO STANGER DIRECT AND RETURN.</p>
12.3	<p>KWA-MASHU CAMP TO C,B & D ROUTES</p> <p>FROM KWAMASHU B RANK TO KWAMASHU TAXI RANK (UMSUNDUZI ROAD) INTO AMANZIMTOTI ROAD, UBUBANE ROAD, LEFT INTO ISIHLABELELO ROAD, LEFT INTO SIKHINDI ROAD, LEFT INTO GIYA ROAD, RIGHT INTO PHEPHELO ROAD, RIGHT INTO MQHINO ROAD, RIGHT INTO THABATHA ROAD, RIGHT INTO SIKHINDI ROAD BACK INTO ISIHLABELELO ROAD, VIA UMBANDO ROAD, INTO SIGWEGWE ROAD, INTO UMSUNDUZI ROAD TO KWAMASHU TAXI RANK (UMSUNDUZI RANK) AND BACK WITH THE SAME ROUTE TO C, B & D.</p>
12.4	<p>CROSSROADS TAXI RANK TO KWAMASHU STATION VIA C & D.</p> <p>1. FROM CROSSROADS TAXI RANK TO C & D VIA MALANDELA ROAD, INTO UBUBANE ROAD, RIGHT INTO SIGWEGWE ROAD, LEFT INTO INGOME ROAD, RIGHT INTO AMANZIMTOTI ROAD, RIGHT INTO ISIPINGO ROAD AND RETURN BACK ALONG THE SAME ROUTE.</p> <p>2. FROM CROSSROADS TAXI RANK TO KWAMASHU STATION VIA MALANDELA ROAD, RIGHT INTO NTOMBELA ROAD, RIGHT INTO ZULU ROAD, LEFT INTO LUTHULI ROAD, RIGHT INTO NDLONDLO ROAD, RIGHT INTO HLOBANI ROAD, LEFT INTO BHEJANE ROAD INTO KWAMASHU TAXI RANK (MALANDELA ROAD) AND RETURN ALONG THE SAME ROUTE BACK.</p>



transport

Department:
Transport
Province of KwaZulu-Natal

GAZETTE

LGKZNG41-2019-FEB

REGION: ALL

12.5	<p>KWA-MASHU TO KWA-MASHU L AND M SECTION</p> <p>FROM KWAMASHU TAXI RANK VIA MALANDELA ROAD, LEFT INTO BHEJANE ROAD, RIGHT INTO NYALA ROAD, LEFT INTO MPUKANE ROAD, RIGHT INTO NYALA ROAD, INTO BUNGEZI RIGHT INTO NTUZUMA ACCESS ROAD, RIGHT INTO M25, INTO BESTER TAXI RANK AND RETURN ALONG THE SAME ROUTE BACK.</p> <p>FROM KWAMASHU TAXI RANK TO BESTER VIA MALANDELA ROAD, INTO BHEJANE ROAD, LEFT INTO SIBISI ROAD, RIGHT INTO NYALA ROAD, RIGHT INTO BUNGEZI ROAD, RIGHT INTO NTUZUMA ACCESS ROAD, TO BESTER RANK AND RETURN SAME ROUTE BACK.</p> <p>FROM KWAMASHU TAXI RANK VIA MALANDELA ROAD, INTO BHEJANE ROAD, LEFT INTO MPUNZI ROAD, RIGHT INTO NYALA ROAD, LEFT INTO MBONDWE ROAD, LEFT INTO INGCEBO DRIVE, LEFT INTO IMBONDWE ROAD, LEFT INTO PHITHI ROAD, DIRECT RETURN.</p>
12.6	<p>KWA-MASHU TO K & J</p> <p>FROM KWAMASHU TAXI RANK INTO MALANDELA ROAD, RIGHT INTO MKHIWANE ROAD, LEFT INTO MCAKA ROAD, RIGHT INTO MPANGELE ROAD, LEFT INTO PHOTHWE ROAD, LEFT INTO QOPHAMUTHI ROAD, LEFT INTO SAGWACA ROAD, RIGHT INTO NKONJANE ROAD, LEFT INTO MALANDELA ROAD AND RETURN TO THE RANK.</p>
12.7	<p>KWA-MASHU CAMP TO POINT</p> <p>FROM KWAMASHU TAXI RANK INTO MALANDELA ROAD, INTO M25 INTO NORTH COAST ROAD, INTO UMGENI ROAD, LEFT INTO ARGYLE ROAD, RIGHT INTO BRICKHILL ROAD, INTO POINT ROAD, DIRECT AND RETURN.</p> <p>OUTWARDS</p> <p>FROM POINT ROAD, RIGHT INTO BAYTERRACE ROAD, RIGHT INTO STANGER STREET, INTO ARGYLE ROAD, INTO UMGENI ROAD, INTO MALANDELA ROAD, INTO KWAMASHU TAXI RANK.</p>
12.8	<p>KWA-MASHU CAMP TO PINETOWN</p> <p>FROM ALONG MALANDELA ROAD, LEFT INTO BHEJANE ROAD, ALONG BHEJANE ROAD, LEFT INTO SIBISI ROAD, RIGHT INTO NYALA ROAD, RIGHT INTO BHUNGEZI ROAD, RIGHT INTO NTUZUMA ACCESS, RIGHT INTO M25 ON-RAMP AND PROCEED TO BESTER'S TAXI RANK. * ALONG MALANDELA ROAD, LEFT INTO BHEJANE ROAD, RIGHT INTO ZULU ROAD, LEFT INTO NTOMBELA ROAD, LEFT INTO MALANDELA ROAD AND PROCEED TO CROSSROADS TAXI RANK.</p> <p>FROM THE RANK AT KWAMASHU STATION ALONG ANY OF THE ROUTES ABOVE INTO AND ALONG MALANDELA ROAD, INTO INANDA ROAD, RIGHT INTO N2, RIGHT INTO M19, ALONG THE M19, INTO ST JOHN AVENUE, RIGHT INTO OLD MAIN ROAD (M31), LEFT INTO CROMPTON ROAD, RIGHT INTO HILL STREET AND PROCEED TO THE TAXI RANK.</p>
12.9	<p>KWA-MASHU CAMP TO PINETOWN</p> <p>MALANDELA ROAD, INANDA ROAD, INANDA HIGHWAY, RIGHT INTO THE M19, ALONG M19, LEFT INTO SHEPSTONE ROAD, INTO BEVISS ROAD, RIGHT INTO OLD MAIN ROAD (M31), LEFT INTO CROMPTON STREET, RIGHT INTO HILL STREET AND PROCEED TO THE TAXI RANK IN HILL STREET.</p>
12.10	<p>KWA-MASHU CAMP TO VERULAM</p> <p>FROM KWAMASHU STATION, INTO MALANDELA ROAD, INTO HUNSLET ROAD, RIGHT INTO ABERDARE DRIVE, LEFT INTO PHOENIX HIGHWAY, LEFT INTO R102, ALONG R102, RIGHT INTO WICKS STREET, LEFT INTO IRELAND STREET, RIGHT INTO MOSS STREET, RIGHT INTO WICKS STREET, LEFT INTO R102, ALONG R102, RIGHT INTO NORTHERN DRIVE, RIGHT INTO PHOENIX HIGHWAY, RIGHT INTO INDUSTRIAL PARK ROAD, INTO NTUZUMA ACCESS ROAD, LEFT INTO BHUNGEZI ROAD, LEFT INTO NYALA, RIGHT INTO BHEJANE ROAD AND PROCEED OT THE RANK ON MALANDELA ROAD AT KWAMASHU STATION.</p>
12.11	<p>KWA-MASHU SECTIONS TO DURBAN</p> <p>2. FROM KWAMASHU SECTIONS C, D& B, K & J & L & M TO DURBAN.</p> <p>2.1. C, D & B.</p> <p>UBUBANE ROAD, RIGHT INTO ISIGWEGWE ROAD, INTO ISIPINGO ROAD, LEFT TO UMANZIMTOTI ROAD,</p>



transport

Department:
Transport
Province of KwaZulu-Natal

GAZETTE

LGKZNG41-2019-FEB

REGION: ALL

LEFT INTO MALANDELA ROAD, INTO INANDA ROAD INTO INANDA HIGHWAY, RIGHT INTO N2, INTO WESTERN FREEWAY (N3) ALONG WESTERN FREEWAY (N3), LEFT TO BEREA ROAD, OLD DUTCH ROAD, ALICE STREET, RIGHT INTO GREY STREET, LEFT INTO COMMERCIAL, LEFT INTO FIELD STREET TO SOLDIER'S WAY TAXI RANK.

ALTERNATIVELY.

FROM COMMERCIAL ROAD, RIGHT GARDNER STREET, RIGHT INTO PINE STREET INTO WESTERN FREEWAY.

ALTERNATIVELY.

MALANDELA ROAD, M25, N2, INTO WESTERN FREEWAY (N3).

2.2 K & J

NKONJANE ROAD, LEFT INTO SAGWACA ROAD, RIGHT INTO PHOTHWE ROAD, RIGHT INTO MPANGELE ROAD, LEFT INTO MCAKA ROAD, LEFT INTO MKHIWANE ROAD, RIGHT INTO NYALA ROAD, INTO UNDLONDLO ROAD, RIGHT INTO MALANDELA ROAD, INANDA ROAD, INTO INANDA HIGHWAY, RIGHT INTO N2 INTO WESTERN FREEWAY (N3) EAST BOUND, ALONG TO WESTERN FREEWAY (N3) LEFT TO BEREA ROAD NORTH, INTO OLD DUTCH ROAD, ALICE STREET, RIGHT INTO GREY STREET, LEFT INTO COMMERCIAL, LEFT INTO FIELD STREET, TO SOLDIER'S WAY TAXI RANK.

ALTERNATIVELY.

FROM COMMERCIAL ROAD, RIGHT INTO GARNER STREET, AND RIGHT INTO PINE STREET TO WESTERN FREEWAY.

ALTERNATIVELY.

MALANDELA ROAD, M25, N2 INTO WESTERN FREEWAY (N3).

2.3 L & M.

BHEJANE ROAD, RIGHT INTO HLOBANE ROAD, LEFT INTO NDLONDLO ROAD, LEFT INTO LUTHULI ROAD, RIGHT INTO ZULU ROAD, LEFT INTO NTOMBELA ROAD, RIGHT INTO MALANDELA ROAD, INTO INANDA ROAD, INTO INANDA HIGHWAY, RIGHT INTO N2 INTO WESTERN FREEWAY (N3) EAST BOUND, ALONG TO WESTERN FREEWAY (N3), LEFT TO BEREA ROAD NORTH, INTO OLD DUTCH ROAD, ALICE STREET, RIGHT INTO GREY STREET, LEFT INTO COMMERCIAL, LEFT INTO FIELD STREET, TO SOLDIER'S WAY TAXI RANK.

ALTERNATIVELY.

FROM COMMERCIAL ROAD, RIGHT INTO GARDNER STREET, RIGHT INTO PINE STREET TO WESTERN FREEWAY.

ALTERNATIVELY.

MALANDELA ROAD, M25, N2, INTO WESTERN FREEWAY (N3).

ALTERNATIVELY.

NYALA ROAD, LEFT INTO PHITHI, INTO MDONI ROAD, NYALA INTO MBONDWE ROAD, RIGHT INTO SIBISI ROAD, INTO MKHWANAZI ROAD, LEFT INTO MLANGENI ROAD, LEFT INTO NTOMBELA ROAD INTO INANDA ROAD, INTO INANDA HIGHWAY, RIGHT INTO N2 INTO WESTERN FREEWAY (N3) EAST BOUND, ALONG TO WESTERN FREEWAY (N3), LEFT TO BEREA ROAD NORTH, INTO OLD DUTCH ROAD, ALICE STREET, RIGHT INTO GREY STREET, LEFT INTO COMMERCIAL, LEFT INTO FIELD STREET, TO SOLDIER'S WAY TAXI RANK.

ALTERNATIVELY.

FROM COMMERCIAL ROAD, RIGHT INTO GARDNER STREET, RIGHT INTO PINE STREET TO WESTERN FREEWAY.

12.12 FROM KWAMASHU SECTIONS C,D,& B,K & J AND L & M TO DURBAN



transport

Department:
Transport
Province of KwaZulu-Natal

GAZETTE

LGKZNG41-2019-FEB

REGION: ALL

2.1 C, D & B:

UBUBANE ROAD, RIGHT INTO ISIGWEGWE ROAD, INTO ISIPINGO ROAD, LEFT INTO AMANZIMTOTI ROAD, LEFT INTO MALANDELA ROAD, INTO INANDA ROAD, INTO INANDA HIGHWAY, RIGHT INTO N2, INTO WESTERN FREEWAY (N3) ALONG WESTERN FREEWAY (N3), LEFT TO BEREA ROAD NORTH, OLD DUTCH ROAD, ALICE STREET, RIGHT INTO GREY STREET, LEFT INTO COMMERCIAL, LEFT INTO FIELD TO SOLDIER'S WAY TAXI RANK.

ALTERNATIVELY.

FROM COMMERCIAL ROAD, RIGHT GARDNER STREET, RIGHT INTO PINE STREET INTO WESTERN FREEWAY.

ALTERNATIVELY.

MALANDELA ROAD, M25, N2, INTO WESTERN FREEWAY (N3).

2.2 K & J

NKONJANE ROAD, LEFT INTO SIGWACA ROAD, RIGHT INTO PHOTHWE ROAD, RIGHT INTO MPANGELE ROAD, LEFT INTO MCAKA ROAD, LEFT INTO MKHIWANE ROAD, RIGHT INTO NYALA ROAD, INTO UNDLONDLO ROAD, RIGHT INTO MALANDELA ROAD, INANDA ROAD, INTO INDANDA HIGHWAY, RIGHT INTO N2 INTO WESTERN FREEWAY (N3) EAST BOUND, ALONG TO WESTERN FREEWAY (N3), LEFT TO BEREA ROAD NORTH, INTO OLD DUTCH ROAD, ALICE STREET, RIGHT INTO GREY STREET, LEFT INTO COMMERCIAL, LEFT INTO FIELD, TO SOLDIER'S WAY TAXI RANK.

ALTERNATIVELY

FROM COMMERCIAL ROAD, RIGHT INTO GARDNER STREET, RIGHT INTO PINE STREET TO WESTERN FREEWAY.

ALTERNATIVELY.

MALANDELA ROAD, M25, N2, INTO WESTERN FREEWAY (N3).

2.3. L & M:

BHEJANE ROAD, RIGHT INTO HLOBANE ROAD, LEFT INTO LUTHULI ROAD, RIGHT INTO ZULU ROAD, LEFT INTO NTOMBELA ROAD, RIGHT INTO MALANDELA ROAD, INTO INANDA ROAD, INTO INANDA HIGHWAY, RIGHT INTO N2 WESTERN FREEWAY (N3) EAST BOUND, ALONG TO WESTERN FREEWAY (N3), LEFT TO BEREA ROAD, INTO OLD DUTCH ROAD, ALICE STREET, RIGHT INTO GREY STREET, LEFT INTO COMMERCIAL, LEFT INTO FIELD STREET, TO SOLDIER'S WAY TAXI RANK.

ALTERNATIVELY.

FROM COMMERCIAL ROAD, RIGHT INTO GARDNER STREET, RIGHT INTO PINE STREET TO WESTERN FREEWAY.

ALTERNATIVELY.

MALANDELA ROAD, M25, N2, INTO WESTERN FREEWAY (N3).

ALTERNATIVELY.

NYALA ROAD, LEFT INTO PHITHI, INTO MDONI ROAD, NYALA, INTO MBONDWE ROAD, RIGHT INTO SIBISI ROAD, INTO MKHWANAZI ROAD, LEFT INTO MAKHATHINI ROAD, LEFT INTO MLANGENI ROAD, LEFT INTO NTOMBELA ROAD INTO INANDA ROAD, INTO INANDA HIGHWAY, RIGHT INTO N2 INTO WESTERN FREEWAY (N3) EAST BOUND, ALONG TO WESTERN FREEWAY (N3), LEFT TO BEREA ROAD NORTH, INTO OLD DUTCH ROAD, ALICE STREET, RIGHT INTO GREY STREET, LEFT INTO COMMERCIAL, LEFT INTO FIELD STREET, TO SOLDIER'S WAY TAXI RANK.

ALTERNATIVELY.



transport

Department:
Transport
Province of KwaZulu-Natal

GAZETTE

LGKZNG41-2019-FEB

REGION: ALL

	<p>FROM COMMERCIAL ROAD, RIGHT INTO GARDNER STREET, RIGHT INTO PINE STREET TO WESTERN FREEWAY.</p> <p>ALTERNATIVELY.</p> <p>MALANDELA ROAD, M25, N2 INTO WESTERN FREEWAY (N3).</p>
12.13	<p>KWA-MASHU TOWNSHIP TO DURBAN</p> <p>FROM KWA-MASHU TAXI RANK, INTO MALANDELA ROAD, INTO INANDA ROAD, INTO INANDA HIGHWAY, RIGHT INTO N2, INTO WESTERN FREEWAY (N3) ALONG THE WESTERN FREEWAY (N3), LEFT INTO BEREA ROAD NORTH, INTO OLD DUTCH ROAD, ALICE STREET, RIGHT INTO GREY STREET, LEFT INTO COMMERCIAL, LEFT INTO FIELD STREET TO SOLDIER'S WAY TAXI RANK.</p> <p>FROM COMMERCIAL ROAD, TURN RIGHT INTO GARDNER STREET, RIGHT INTO PINE STREET TO WESTERN FREEWAY.</p> <p>FROM SOLDIER'S WAY TAXI RANK, TO FIELD STREET, LEFT INTO LEOPOLD STREET, TO CANNONGATE ROAD, INTO WESTERN FREEWAY (N3), INTO N2, INANDA ROAD OFF-RAMP, INANDA HIGHWAY, MALANDELA ROAD.</p>
12.14	<p>KWA-MASHU TO POINT</p> <p>INWARDS: FROM KWA-MASHU TAXI RANK INTO MALANDELA ROAD, INTO M25 INTO NORTH COAST ROAD, INTO UMGENI ROAD, LEFT INTO ARGYLE ROAD, RIGHT INTO BRICKHILL ROAD, INTO POINT ROAD, DIRECT AND RETURN.</p> <p>OUTWARDS: FROM POINT ROAD, RIGHT INTO BAY TERRACE ROAD, RIGHT INTO STANGER STREET, INTO ARGYLE ROAD, INTO UMGENI ROAD, INTO M25, LEFT INTO MALANDELA ROAD, INTO KWA-MASHU TAXI RANK.</p>
12.15	<p>KWA-MASHU TO PINETOWN</p> <p>3 A. FROM APPROVED TAXI RANK IN KWA-MASHU TO APPROVED TAXI RANK IN PINETOWN VIA BESTER, CROSSROADS DIRECT AND RETURN. ALONG MALANDELA ROAD, LEFT INTO BHEJANE ROAD, ALONG BHEJANE ROAD, LEFT INTO SIBISI ROAD, RIGHT INTO NYALA ROAD, RIGHT INTO BHUNGEZI ROAD, RIGHT INTO NTUZUMA ACCESS, RIGHT INTO M25 ON- RAMP AND PROCEED TO BESTER'S TAXI RANK.</p> <p>ALONG MALANDELA ROAD, LEFT INTO BHEJANE ROAD, RIGHT INTO ZULU ROAD, LEFT INTO NTOMBELA ROAD, LEFT INTO MALANDELA ROAD AND PROCEED TO CROSSROADS TAXI RANK.</p> <p>FROM THE RANK AT KWA-MASHU STATION ALONG ANY OF THE ROUTES ABOVE INTO AND ALONG MALANDELA ROAD, INTO INANDA ROAD, RIGHT INTO THE N2, RIGHT INTO M19, ALONG THE M19, INTO ST. JOHN AVENUE, RIGHT INTO OLD MAIN ROAD (M31), LEFT INTO CROMPTON ROAD, RIGHT INTO HILL STREET AND PROCEED TO THE TAXI RANK.</p>
12.16	<p>KWA-MASHU TO PINETOWN</p> <p>MALANDELA ROAD, INANDA ROAD, INANDA HIGHWAY, RIGHT INTO THE M19, ALONG M19, LEFT INTO SHEPSTONE ROAD, INTO BEVISS ROAD, RIGHT INTO OLD MAIN ROAD (M31), LEFT INTO CROMPTON STREET, RIGHT INTO HILL STREET AND PROCEED TO THE TAXI RANK IN HILL STREET.</p>
12.17	<p>KWA-MASHU TO VERULAM</p> <p>KWA-MASHU STATION, INTO MALANDELA ROAD, INTO HUNSLET ROAD, RIGHT INTO ABERDARE DRIVE, LEFT INTO PHOENIX HIGHWAY, LEFT INTO R102, ALONG R102, RIGHT INTO WICKS STREET, LEFT INTO IRELAND STREET, RIGHT INTO MOSS STREET RIGHT INTO WICKS STREET, LEFT INTO R102, ALONG R102, RIGHT INTO NORTHERN DRIVE, RIGHT INTO PHOENIX HIGHWAY, RIGHT INTO INDUSTRIAL PARK ROAD, INTO NTUZUMA ACCESS ROAD, LEFT INTO BHUNGEZI ROAD, LEFT INTO NYALA, RIGHT INTO BHEJANE ROAD AND PROCEED TO THE RANK ON MALANDELA ROAD AT KWA-MASHU STATION.</p>



transport

Department:
Transport
Province of KwaZulu-Natal

GAZETTE

LGKZNG41-2019-FEB

REGION: ALL

12.18	<p>KWA-MASHU TOWNSHIP TO KWA-MASHU L & M</p> <p>FROM KWA-MASHU TO CROSSROADS.</p> <p>KWA-MASHU TAXI RANK TO CROSSROAD VIA MALANDELA ROAD, LEFT INTO BHEJANE ROAD, RIGHT INTO HLOBANE ROAD, LEFT INTO NDLONDLO ROAD, LEFT INTO LUTHULI ROAD, RIGHT INTO ZULU ROAD, LEFT INTO NTOMBELA ROAD INTO MALANDELA ROAD (CROSSROAD TAXI RANK).</p> <p>10.2 FROM KWA-MASHU TO M SECTION (NHLUNGWANE).</p> <p>FROM KWA-MASHU TAXI RANK VIA MALANDELA ROAD LEFT INTO BHEJANE ROAD, LEFT INTO NYALA ROAD LEFT INTO MPUKANE ROAD, RIGHT INTO NYALA ROAD, LEFT INTO BUNGEZI ROAD, RIGHT INTO NTUZUMA ACCESS ROAD, RIGHT INTO M25, INTO BESTER TAXI RANK AND RETURN ALONG THE SAME ROUTE.</p> <p>10.3 FROM KWA-MASHU TO BESTER</p> <p>FROM KWA-MASHU TAXI RANK TO BESTER VIA MALANDELA ROAD, INTO BHEJANE ROAD, LEFT INTO SIBISI ROAD, RIGHT INTO NYALA ROAD, RIGHT INTO BUNGEZI ROAD, RIGHT INTO NTUZUMA ACCESS ROAD, TO BESTER RANK AND RETURN ALONG THE SAME ROUTE.</p> <p>10.4 FROM KWA-MASHU TO L SECTION</p> <p>KWA-MASHU TAXI RANK INTO MALANDELA ROAD, INTO BHEJANE ROAD, LEFT INTO NYALA ROAD, INTO MBONDWE ROAD, RIGHT INTO INGCEBO DRIVE, LEFT INTO IMBONDWE ROAD, LEFT INTO PHITHI ROAD, DIRECT AND RETURN.</p> <p>10.5 FROM KWA-MASHU TAXI RANK TO N SECTION.</p> <p>FROM KWA-MASHU TAXI RANK INTO MALANDELA ROAD, INTO BHEJANE ROAD, LEFT INTO NYALA ROAD, INTO UNDIYAZANA DRIVE, LEFT INTO MBONDWE ROAD, LEFT INTO EGUGWINI STREET, LEFT INTO UMATHINTA DRIVE, LEFT INTO IBOHLOLOLO DRIVE, AND RETURN ALONG THE SAME ROUTE.</p> <p>10.6 KWA-MASHU TAXI RANK TO K & J.</p> <p>FROM KWA-MASHU TAXI RANK INTO MALANDELA ROAD, RIGHT INTO MKHIWANE ROAD, LEFT INTO MCAKA ROAD, RIGHT INTO MPANGELE ROAD, LEFT INTO PHOTHWE ROAD, LEFT INTO QOPHAMUTHI ROAD, LEFT INTO SAGWACA ROAD, RIGHT INTO NKONJANE ROAD LEFT INTO MALANDELA ROAD, AND RETURN TO THE RANK.</p>
12.19	<p>KWA-MASHU TO KWA-MASHU B D</p> <p>FROM KWA-MASHU B RANK TO KWA-MASHU TAXI RANK (UMSUNDUZI ROAD) INTO AMANZIMTOTI ROAD, UBUBANE ROAD, LEFT INTO ISIHLABELELO ROAD, LEFT INTO SIKHINDI ROAD, LEFT INTO GIYA ROAD, RIGHT INTO PHEPHELO ROAD, RIGHT INTO MQHINO ROAD, RIGHT INTO THABATHA ROAD, RIGHT INTO SIKHINDI ROAD AND BACK TO ISIHLABELELO ROAD, VIA UMBANDO ROAD, INTO SIGWEGWE ROAD, INTO UMSUNDUZI ROAD TO KWA-MASHU TAXI RANK (UMSUNDUZI RANK) AND BACK WITH THE SAME ROUTE TO C, B & D.</p>
12.20	<p>KWA-MASHU TO STANGER</p> <p>FROM APPROVED TAXI RANK IN KWA-MASHU TO APPROVED TAXI RANK IN STANGER TO VERULAM ALONG MALANDELA ROAD, RIGHT INTO M25, LEFT INTO THE N2, ALONG THE N2 LEFT INTO M41, ALONG THE M41 RIGHT INTO WICK STREET, LEFT INTO IRELAND STREET, RIGHT INTO WICK STREET, RIGHT INTO R102, PROCEED ALONG R102, PROCEED ALONG R102 TO STANGER DIRECT AND RETURN.</p>



transport

Department:
Transport
Province of KwaZulu-Natal

GAZETTE

LGKZNG41-2019-FEB

REGION: ALL

12.21	<p>CROSSROADS TO KWA-MASHU</p> <p>FROM CROSSROADS TAXI RANK TO C & D VIA MALANDELA ROAD, INTO UBUBANE ROAD, RIGHT INTO SIGWEGWE ROAD, LEFT INTO INGOME ROAD, RIGHT INTO AMANZIMTOTI ROAD, RIGHT INTO ISIPINGO ROAD AND RETURN BACK ALONG THE SAME ROUTE.</p> <p>FROM CROSSROADS TAXI RANK TO KWA-MASHU STATION VIA MALANDELA ROAD, RIGHT INTO NTOMBELA ROAD, RIGHT INTO ZULU ROAD, LEFT INTO LUTHULI ROAD, RIGHT INTO NDLONDLO ROAD, RIGHT INTO HLOBANI ROAD, LEFT INTO BHEJANE ROAD INTO KWA-MASHU TAXI RANK (MALANDELA ROAD) AND RETURN ALONG THE SAME ROUTE.</p>
12.22	<p>CONDITIONS:</p> <ol style="list-style-type: none"> 1. PASSENGERS MAY BE PICKED UP AND /OR SET DOWN ONLY AT DESIGNATED TAXI RANKS OR TAXI STOPS, WHICH SHALL EXCLUDE BUS STOPS. 2. ENTRY OR RANKING ON PRIVATE PROPERTY IS NOT PERMITTED WITHOUT THE WRITTEN PERMISSION OF THE LANDLORD, A COPY OF WHICH MUST BE SUPPLIED TO THE BOARD. 3. WITHOUT HAVING ENTERED INTO AN AGREEMENT WITH OTHER OPERATORS ON A COMMON ROUTE AS CONTEMPLATED BY SECTION 88(2)(B) OF ACT 22 OF 2000, THE PICKING UP OR SETTING DOWN OF PASSENGERS ON SUCH ROUTE IS NOT PERMITTED. A COPY OF SUCH AGREEMENT MUST BE SUPPLIED TO THE BOARD. 4. A RANKS, WHETHER ON-STREET OR OFF-STREET, ONLY THE TAXIS THAT CAN BE ACCOMODATED IN THE DEMARCATED AREA MAY OCCUPY THE RANK. EXCESS VEHICLES MUST HOLD ELSEWHERE. 5. RANK PERMITS OR LETTERS OF AUTHORITY MUST BE PRODUCED IN RESPECT OF ALL RANKS IN MUNICIPAL AREA, IN PARTICULAR MAJOR TOWNS AND CITIES AND IN PARTICULAR INTER-PROVINCIAL DESTINATIONS. 6. THE ALLOCATION OF ANY ROUTE OR PORTION OF A ROUTE IS SUBJECT TO THE CONDITION THAT IT HAS BEEN APPROVED AND ALLOCATED IN GOOD FAITH AND THAT SUCH ROUTE WILL BE INVALID SHOULD IT TRANSPIRE THAT THE ROUTE OR PORTION THEREOF WILL, OR HAS CAUSED CONFLICT DUE TO IT HAVING BEEN APPROVED BASED ON INCORRECT OR FALSE INFORMATION SUPPLIED TO THE BOARD OR AS A RESULT OF AN ERRORS. IN SUCH INSTANCE THE OPERATING LICENCE MUST BE RETURNED TO THE BOARD FOR CORRECTION. 7. THE VEHICLE MUST BE COVERED BY MOTOR VEHICLE INSURANCE AS WELL AS PERSONAL LIABILITY INSURANCE.



transport

Department:
Transport
Province of KwaZulu-Natal

GAZETTE

LGKZNG41-2019-FEB

REGION: ALL

1) Application Number: APP0107843	2) Gazette Number: LGKZNG41-2019-FEB
3) Applicant: SS MKHIZE ID NO. 8202165527080 Association: KWAMNYANDU TAXI OWNERS ASSOCIATION	4) Applicant Address: AA 1400 SIMELANE DRIVE UMLAZI 4066
5) Existing Licence Holder: D MKHIZE ID NO. 6008090049088	6) Existing Licence Holder Address: AA 1400 SIMELANE DRIVE UMLAZI 4066
7) Type of application: DECEASED TRANSFER AND NEW OPERATING LICENCE AND CONVERSION	8) Operating Licence Number: 1263756
9) Vehicle Type: MINIBUS TAXI	10) 1 X 9-16 (SEATED) + 0 (STANDING)
11) Region: NINGIZMU 2	
12.1	FROM Z RANK, JOIN SPINAL ROAD, TURN RIGHT INTO SIMELNANE ROAD, TURN RIGHT INTO DINIZULU GROVE, TURN RIGHT INTO BHUBESI PLACE AA, TURN RIGHT INTO NGWENYA GROVE, TURN RIGHT INTO BOYI SIMELANE AVENUE, LEFT INTO MUGABE ROAD, LEFT INTO SOUTH SPINAL ROAD AND PROCEED AS PER ROUTE 5.
12.2	UMLAZI SECTION Z TO DURBAN METRO FROM Z RANK, JOIN SOUTH SPINAL ROAD, TURN RIGHT INTO CHICAGO CRESCENT AA AND RETURN RIGHT INTO SOUTH SPINAL ROAD TO CC SECTION, SOUTH SPINAL ROAD, TURN INTO BHAMBATHA STREET, TURN INTO SHAKA CIRCLE (BB). TURN RIGHT INTO BHAMBATHA STREET, TURN LEFT INTO JEQE LN, TURN RIGHT INTO MAFUKUZELA STREET, TURN LEFT INTO MSQHOBHOZA CRESCENT, TURN LEFT INTO MNYANDU ROAD, TURN RIGHT INTO NANDI ROAD, LEFT INTO MAFUKUZELA STREET, RIGHT INTO JEQE LN, LEFT INTO SOUTH SPINAL ROAD AND PROCEED AND PROCEED AS PER ROUTE 5.
12.3	UMLAZI SECTION Z TO DURBAN METRO FROM Z RANK JOIN ROAD 2403 TO PHASE 4.5.6.7.8, LEFT INTO ROAD 2456 INTO ROAD 2474 AND RETURN ALONG ROAD 2456, RIGHT INTO ROAD 2403, RIGHT INTO 107159, RIGHT INTO SOUTH SPINAL ROAD, TURN INTO (MR60), UMBUMBULU ROAD TO Y SECTION PHILANI AREA AND RETURN, TURN LEFT INTO MR60, RIGHT INTO ROAD 2103 U SECTION, TURN LEFT INTO ROAD 2108, RIGHT INTO MAYIBUYE DRIVE, TURN LEFT INTO GUM TREE CRESCENT, JOIN MAYIBUYE DRIVE AND PROCEED AS PER ROUTE 5.
12.4	UMLAZI SECTION Z TO DURBAN METRO FROM Z RANK JOIN MKHIWANE STREET, LEFT INTO MAYIBUYE DRIVE, TURN RIGHT INTO ROAD 1603, TURN RIGHT INTO UMDLEBE ROAD, RIGHT INTO BANANA ROAD, LEFT JOIN UMDLEBE ROAD, RIGHT INTO ROAD 1603 INTO ROAD 1703, 1702, UNIT 17, TURN RIGHT, JOIN MANGOSUTHU HIGHWAY AND PROCEED AS PER ROUTE 5.



transport

Department:
Transport
Province of KwaZulu-Natal

GAZETTE

LGKZNG41-2019-FEB

REGION: ALL

12.5 UMLAZI SECTION Z TO DURBAN METRO

5.1. FROM Z RANK, JOIN SOUTH SPINAL ROAD, LEFT INTO ROAD 2631 INTO KING SENZANGAKHONA CLOSE AND RETURN RIGHT INTO SOUTH SPINAL ROAD, TURN RIGHT INTO ROAD 2403, INTO MAYIBUYE STREET, TURN LEFT INTO PHAMBILI ROAD, P SECTION, TURN RIGHT INTO MAYIBUYE DRIVE, TURN LEFT INTO ROAD 421 AND JOIN MANGOSUTHU HIGHWAY, V ROBOT, PASS EZIMBUZINI, PASS MSHIYENI HOSPITAL, PASS REUNION, JOIN M30, JOIN M4 FREEWAY TO DURBAN INTO WEST STREET TO POINT ROAD, TURN LEFT INTO FIELD STREET, TURN LEFT INTO PINE STREET, ALONG KINGSGATE TO MARKET, TO RANK 101/50 AND RETURN ALONG THE SAME ROUTE IN REVERSE.

5.2. FROM Z RANK JOIN MKHIWANE STREET, LEFT INTO MAYIBUYE DRIVE, TURN RIGHT INTO ROAD 1603, INTO OEPHRAIM MDALA INTO MAPHUMULO ROAD, RIGHT INTO MANGOSUTHU HIGHWAY TO SOUTH COAST ROAD PASS WEMA, MOBENI, CLAIRWOOD, LEFT INTO EDWIN SWALES VC DRIVE RIGHT INTO SARNIA ROAD, INTO UMBILO ROAD, RIGHT INTO BEREA ROAD, LEFT INTO WARWICK AVENUE, RIGHT INTO ALICE STREET, RIGHT INTO MARKET ROAD AND PROCEED TO MARKET RANK 101/50, AND RETURN.

5.3. FROM MANGOSUTHU HIGHWAY, RIGHT INTO ROAD NO.12 AND PROCEED TURNING LEFT INTO EZIMBUZINI TAXI RANK OR PROCEED JOINING OLD SOUTH COAST ROAD, RIGHT INTO SOUTH COAST ROAD, PROCEED TO JOIN M4 INKOSI ALBERT LUTHULI FREEWAY AND PROCEED TO RANK 101/50.

5.4. FROM MANGOSUTHU HIGHWAY TURN LEFT INTO OFF RAMP "TO MSHIYENI HOSPITAL AND TURNING LEFT INTO AN ONRAMP TO MANGOSUTHU HIGHWAY INTO SOUTH COAST ROAD AND PROCEED TO THE M4 (INKOSI ALBERT LUTHULI FREEWAY). LEFT INTO MOORE ROAD OFF RAMP INTO WARWICK AVENUE, RIGHT INTO ALICE STREET, RIGHT INTO MARKET ROAD AND PROCEED TO RANK 101/50 ON MARKET ROAD.

ALTERNATIVE

5.5. FROM M4 RIGHT INTO WEST STREET INTO POINT ROAD, RIGHT INTO BAY TERRACE, RIGHT INTO STANGER STREET, LEFT INTO ORDNANCE ROAD, INTO LEOPARD STREET, INTO WARWICK AVENUE, RIGHT INTO ALICE STREET, RIGHT INTO MARKET ROAD AND PROCEED TO RANK 101/50 ON MARKET ROAD AND RETURN SUBSTANTIALLY ALONG THE SAME ROUTE IN REVERSE.

5.6. FROM M4 LEFT INTO MOORE ROAD OFF RAMP INTO WARWICK AVENUE, RIGHT INTO ALICE STREET, RIGHT INTO GREYSTREET, RIGHT INTO QUEEN STREET AND PROCEED TO RANK ON QUEEN OUTSIDE THE CATHEDRAL, RANK 101 AND RETURN SUBSTANTIALLY ALONG THE SAME ROUTE IN REVERSE.



transport

Department:
Transport
Province of KwaZulu-Natal

GAZETTE

LGKZNG41-2019-FEB

REGION: ALL

1) Application Number: APP0107871	2) Gazette Number: LGKZNG41-2019-FEB
3) Applicant: FS NGCONGO ID NO. 5611105752082 Association: DASSENHOEK TAXI ASSOCIATION	4) Applicant Address: P O BOX 64572 NAGINA PINETOWN KWA-ZULU NATAL 3604
5) Existing Licence Holder: NOT APPLICABLE ID NO. NOT APPLICABLE	6) Existing Licence Holder Address: NOT APPLICABLE
7) Type of application: NEW OPERATING LICENCE	8) Operating Licence Number: NOTAVAILABLE
9) Vehicle Type: MINIBUS	10) 1 X 15 (SEATED) + 0 (STANDING)
11) Region: DURBAN WEST	
12.1	FROM DASSENHOEK TAXI RANK LEFT TO MILKY WAY ROAD, STRAIGHT TO ROBOT, TURN RIGHT TO M1, TURN LEFT TO M34, TURN RIGHT TO KLAARWATER ROAD, RIGHT INTO WIGGIN WALK, RIGHT TO SHALLCROSS ROAD, LEFT INTO RK KHAN CIRCLE INTO RK KHAN HOSPITAL.
12.2	FROM DASSENHOEK TAXI RANK INTO MILKY WAY, PROCEED STRAIGHT AND TURN LEFT INTO OLD RICHMOND ROAD M1 WHICH BECOMES RICHMOND ROAD, TURN RIGHT ONTO THE N3 FREE WAY RAMP TOWARDS DURBAN, PROCEED ALONG OLD DUTCH ROAD WHICH BECOMES ALICE STREET THEN RIGHT INTO MARKET ROAD AND RIGHT AGAIN INTO SERVICE ROAD THEN PROCEED TO UNIVERSITY AVENUE RANK NO.98 FROM RANK NO.98 UNIVERSITY AVENUE TURN RIGHT INTO LANCERS ROAD AND RIGHT INTO ALI WAL ROAD THEN INTO CANON GATE ROAD AND PROCEED ONTO THE N3 FREE WAY RAMP, PROCEED ALONG N3 FREE WAY AND TURN LEFT INTO RICHMOND ROAD M1 WHICH BECOMES OLD RICHMOND ROAD, TURN RIGHT ONTO MILKY WAY THEN THE REST IS THE SAME AS FORWARD ROUTE.
12.3	CONDITIONS: 1. PASSENGERS MAY BE PICKED UP AND/OR SET DOWN ONLY AT DESIGNATED TAXI RANKS OR TAXI STOPS, WHICH EXCLUDE BUS STOPS. 2. ON INBOUND TRIP TO DURBAN, NO PASSENGERS MAY BE PICKED UP END ROUTE FROM ENTERING N3, UNTIL REACHING UNIVERSITY AVENUE TAXI RANK. 3. ON THE RETURN TRIP TO DASSENHOEK, NO PASSENGERS MAY BE SET DOWN UNTIL REACHING MILKY WAY. 4. ENTRY OR RANKING ON PRIVATE PROPERTY IS NOT PERMITTED WITHOUT THE WRITTEN PERMISSION OF THE LANDLORD, A COPY OF WHICH MUST BE SUPPLIED TO THE BOARD. 5. WITHOUT HAVING ENTERED INTO AN AGREEMENT WITH OTHER OPERATORS ON A COMMON ROUTE AS CONTEMPLATED BY SECTION 88(2)(B) OF ACT 22 OF 2000, THE PICKING UP OR SETTING DOWN OF PASSENGERS ON SUCH ROUTE IS NOT PERMITTED. A COPY OF SUCH AGREEMENT MUST BE SUPPLIED TO THE BOARD. 6. AT RANKS, WHETHER ON-STREET OR OFF-STREET, ONLY THE TAXIS THAT CAN BE ACCOMMODATED IN THE DEMARCATED AREA MAY OCCUPY THE RANK. EXCESS VEHICLES MUST HOLD ELSEWHERE.
12.4	FROM DASSENHOEK TO POINT WITHIN PROVINCE OF KZN ONLY. NO PICKING UP OR SETTING DOWN OF PASSENGERS EN ROUTE.
12.5	DASSENHOEK TO WESTMEAD VIA MARIANRIDGE, KTT, NPA AND SURPRISE FARM. FROM: DASSENHOEK TAXI RANK PROCEED ALONG MULKY AND TURN LEFT INTO M1 WHICH BECOMES RICHMOND ROAD, TURN LEFT INTO SWANFIELD ROAD, LEFT INTO AUBREY ROAD THEN LEFT INTO GILITS ROAD AND LEFT INTO WESTMEAD TAXI STOP. RETURN. FROM: WESTMEAD TAXI STOP TURN RIGHT INTO SWANFIELD ROAD, RIGHT INTO RICHMOND ROAD, WHICH BECOMES M1, TURN RIGHT INTO MILKY WAY AND PROCEED TO DASSENHOEK.



transport

Department:
Transport
Province of KwaZulu-Natal

GAZETTE

LGKZNG41-2019-FEB

REGION: ALL

<p>12.6</p>	<p>DASSENHOEK TO PINETOWN VIA GERMANY.</p> <p>FROM DASSENHOEK TAXI RANK TURN LEFT INTO MILKY WAY, PROCEED AND TURN LEFT INTO OLD RICHMOND ROAD M1 WHICH BECOMES RICHMOND ROAD THEN TURN LEFT INTO GLENUEGIE ROAD, TURN RIGHT INTO LAUTH AND THEN LEFT INTO CROMPTON STREET, TURN LEFT INTO SHEPSTONE ROAD, RIGHT INTO ESCOMBE ROAD AND LEFT INTO CHELSEA AVENUE AND LEFT INTO NEW GERMANY SHOPPING CENTRE.</p> <p>RETURN:</p> <p>FROM NEW GERMANY DROP OFF/PICK UP POINT TURN RIGHT INTO CHELSEA AVENUE AND THEN RIGHT INTO ESCOMBE ROAD, LEFT INTO SHEPSTONE ROAD AND RIGHT INTO CROMPTON PROCEED AND TURN RIGHT INTO OLD MAIN ROAD THEN LEFT INTO ANDERSON STREET TAXI RANK IN PINETOWN, TURN LEFT INTO OLD MAIN ROAD WHICH BECOME RICHMOND ROAD M1 THEN THE REST IS THE SAME AS FORWARD ROUTE.</p>
<p>12.7</p>	<p>FROM HOUSE NOUSE NO: 8125 SECTION 5 AT 05H45 TURNS RIGHT JOIN THE MAIN ROAD AND TURN RIGHT TO PICK UP 1ST CHILD AT NO: 2275 MEISIESKRAAL, PROCEED WITH ROAD FOR 0,5 KM TURN RIGHT TO PICK UP 2ND CHILD AT NO: R1066 SECTION 7. THEN TURN LEFT TO PICK UP 2 CHILDREN AT NO: R1080 SECTION 7. TAKE A BEND AND PICK UP 1 CHILD AT NO: R817 SECTION 7 THEN DRIVE BACK TO THE MAIN ROAD AND TURN RIGHT TO PICK UP 3 CHILDREN AT NO: R963 SECTION 7 AND PICK UP 1 CHILD AT NO: R 958 SECTION 7 SAME STREET. PROCEED WITH THE ROAD BACK TO THE MAIN ROAD AND PICK THE LAST CHILD AT NO: 936 ON THE LEFT SIDE OF THE ROAD. PROCEED WITH THE ROAD FOR 3.5KM TURN LEFT TO JOIN SHOPRITE- HOSPITAL ROAD, PROCEED WITH THE ROAD FOR 4 KM, TURN LEFT TO DROP 4 CHILDREN AT SIPHENI SENIOR PRIMARY SCHOOL DROP OFF AREA AND PROCEED WITH ROAD, TURN RIGHT TO 4 CHILDREN AT VUMELANI PRIMARY SCHOOL DROP OFF AREA. AT 14H00 PICK CHILDREN AT VUMELANI PRIMARY SCHOOL, BACK THE SAME ROUTE TO PICK UP CHILDREN AT SIPHENI SENIOR PRIMARY SCHOOL, BACK TO THEIR HOMES FOLLOWING THE SAME ROUTE.</p>



transport

Department:
Transport
Province of KwaZulu-Natal

GAZETTE

LGKZNG41-2019-FEB

REGION: ALL

1) Application Number: APP0107877	2) Gazette Number: LGKZNG41-2019-FEB
3) Applicant: TB NTOMBELA ID NO. 3902150278087 Association: NONGOMA TAXI ASSOCIATION	4) Applicant Address: PO BOX 1851 NONGOMA 3950
5) Existing Licence Holder: PS NTOMBELA ID NO. 4403085295089	6) Existing Licence Holder Address: C- 003 NEW REGENT PARK 15 SOPER STREET JOHANNESBURG KWA-ZULU NATAL 2001
7) Type of application: DECEASED TRANSFER	8) Operating Licence Number: LKNKZN0116255
9) Vehicle Type: NOT AVAILABLE	10) 1 X 13 (SEATED) + 0 (STANDING)
11) Region: ZULULAND	
12.1	<p>NONGOMA TO DURBAN</p> <p>FROM AN APPROVED NONGOMA TAXI RANK, TURN RIGHT TO NONGOMA MAIN ROAD INTO R66, PROCEED ALONG R66 AND PASS ULUNDI AND MELMOTH (NO DROP OR PICK UP WILL BE MADE). PROCEED INTO R34 AND PASS NDUNDULU AND TURN RIGHT INTO R66 AND PASS ESHOWE. FROM ESHOWE TOWN TURN LEFT TO TOTAL GARAGE (WHICH IS REFRESHMENT AREA. NO DROP OR PICK UP WILL BE MADE). PROCEED ALONG R66 AND PASS GINGINDLOVU (NO DROP OR PICK UP WILL BE MADE), AND PROCEED TO DOKODWENI N2 ON-RAMP TURN RIGHT AND JOIN N2 TOLL ROAD, PASS THROUGH UMVOTI PLAZA AND PASS BALLITO AND TURN INTO RIGHT INTO M4 (DROP MAY BE MADE, NO PICKUPS), AND PROCEED ALONG M4 TO DURBAN INTO ORDINANCE ROAD, TURN LEFT INTO SOLDIERS WAY (DROP OFF AT THE KINGS GATE), TURN RIGHT INTO LEOPOLD ROAD REACHING WARWICK AVENUE, TURN RIGHT AND (DROP CAN BE MADE AT MARKET, NO PICK-UPS. PROCEED TO ALBERT ROAD AND TURN RIGHT TO UMNGENI ROAD, AND EXIT LEFT TO OSBORNE STREET AT THE APPROVED TAXI RANK. OFF LOAD, LOAD AND RETURN ALONG THE FORWARD ROUTE IN REVERSE.</p> <p>ALTERANTIVE ROUTE FROM APPROVED TAXI RANK IN NONGOMA FOLLOW ROUTE AS PER NO.1 ABOVE UP TO BALLITO, PROCEED ALONG N2 TOLL ROAD THROUGH UMVOTI PLAZA AND EXIT TO R102 AT THE GATEWAY MALL TO UMNGENI ROAD, TURN LEFT AND DROP OFF AT THE DURBAN STATION, PROCEED TO LEOPOLD ROAD AND DROP OFF AT KING'S GATE AND PROCEED ALONG AS DETAILED ABOVE.</p> <p>ALTERNATIVE ROUTE FROM APPROVED TAXI RANK IN NONGOMA, PROCEED TO N2 TOLL ROAD, EXITING LEFT INTO N3. PROCEED ALONG N3, EXIT TO M13. DROP-OFF AT ENGEN GARAGE, CROSS OVER TO WARWICK AVENUE, INTO ALICE ROAD (DROP WILL BE MADE AT GREY STREET), PROCEED TO AN APPROVED RANK AT OSBORNE STREET AND RETURN ALONG ROUTE NUMBER 1 ABOVE.</p>
12.2	<p>NONGOMA TO NEWCASTLE</p> <p>FROM NONGOMA TAXI RANK, TURN LEFT INTO R618, PROCEED ALONG R618 TO NGOME (DROP ONLY), AND TURN LEFT INTO R69, AND CROSS OVER TO R33 ALONG VRYHEID. PROCEED ALONG R33 AND BLOOD RIVIER T-JUNCTION TURN RIGHT INTO R34 PROCEED ALONG R34 TO UTRECHT (DROP CAN BE MADE ONLY). PROCEED ALONG R34 AND PASS OSIZWENI AND MADADENI (NO DROP ONLY) AND PROCEED TO NEWCASTLE, INTO NEWCASTLE TAXI RANK. OFF LOAD, LOAD AND RETURN ALONG THE FORWARD ROUTE IN REVERSE.</p>
12.3	<p>NONGOMA TO VRYHEID</p> <p>FROM NONGOMA TAXI RANK, TURN LEFT INTO R618, PROCEED ALONG R618 TO NGOME (DROP CAN BE MADE ONLY), PROCEED ALONG R618 AND TURN LEFT INTO R69, PROCEED ALONG TO VRYHEID TAXI RANK. OFFLOAD, LOAD AND RETURN ALONG FORWARD ROUTE IN REVERSE.</p>
12.4	<p>NONGOMA TO PONGOLA</p> <p>FROM NONGOMA TAXI RANK, TURN RIGHT INTO R66, PROCEED ALONG R66 AND PASS MAHLANGASI (DROP CAN BE MADE), AND PROCEED TO MAGUDU ALONG R66, AT THE T JUNCTION TURN LEFT ALONG N2 ROAD, ENTERING TOWN, AND TURN RIGHT TO THE APPROVED TAXI RANK IN PONGOLA. OFF-LOAD, LOAD AND RETURN ALONG FORWARD ROUTE IN REVERSE.</p>



transport

Department:
Transport
Province of KwaZulu-Natal

GAZETTE

LGKZNG41-2019-FEB

REGION: ALL

12.5	<p>NONGOMA TO MKHUZE</p> <p>FROM NONGOMA TAXI RANK, TURN LEFT TO MAIN ROAD AND PROCEED TO THE JUNCTION AND TAKE RIGHT ALONG R618 AT SIPHAMBANWENI, TURN LEFT ALONG P234, AND PASS EKUTHOKOZENI (PICK-UPS IS MADE SUBJECT TO CONDITION 5 BELOW), PROCEED ALONG P234 TO N2 AND CROSS OVER TO N2 TO MKHUZE MAIN ROAD AND TURN LEFT TO APPROVED TAXI RANK AT MKHUZE. OFFLOAD AND LOAD RETURN ALONG THE FORWARD ROUTE IN REVERSE.</p>
12.6	<p>NONGOMA TO EMPANGENI</p> <p>FROM NONGOMA TAXI RANK TURN LEFT TO THE MAIN ROAD AT THE JUNCTION TURN RIGHT ALONG R618, AND PASS ALONG BUXEDEN AND HLABISA (NO PICK AND DROP MADE), PROCEED TO MATUBATUBA, AT THE N2 JUNCTION, TURN RIGHT INTO N2 AND PROCEED TO RICHARDS BAY (DROP IS MADE, NO PICK UPS). PROCEED ALONG R34 TO EMPANGENI AND DROP OFF ONLY PASSENGERS AT 'B' RANK AND PROCEED TO 'A' RANK. OFF-LOAD, LOAD AND RETURN ALONG THE FORWARD ROUTE IN REVERSE.</p> <p>ALTERNATIVE ROUTE</p> <p>FROM NONGOMA TAXI RANK, TURN RIGHT ALONG R66 AND PASS ULUNDI (NO PICK OR DROP) AND PROCEED TO MELMOTH ALONG R66 AND DROP WILL BE MADE ONLY. PROCEED ALONG R34 TO NDUNDULU (DROP ONLY), AND PROCEED ALONG R34 TO EMPANGENI. OFFLOAD AND LOAD AT EMPANGENI 'A' RANK AND RETURN ALONG THE FORWARD ROUTE IN REVERSE.</p>
12.7	<p>FROM NONGOMA TO ULUNDI AND RETURN</p>
12.8	<p>FROM NONGOMA TO MANDINI AND RETURN</p>
12.9	<p>FROM NONGOMA TO MTUBATUBA AND RETURN</p>
12.10	<p>NONGOMA TO HLABISA</p> <p>FROM NONGOMA TO HLABISA AND RETURN</p>



transport

Department:
Transport
Province of KwaZulu-Natal

GAZETTE

LGKZNG41-2019-FEB

REGION: ALL

12.11	<p>CONDITIONS/RESTRICTIONS</p> <ol style="list-style-type: none"> 1. PASSENGERS MAY BE PICKED UP AND/OR SET DOWN ONLY AT DESIGNATED TAXI RANK OR TAXI STOP, WHICH SHALL EXCLUDE BUS STOPS. 2. ON THE INBOUND TRIP TO DURBAN, VOSLOORUS, NEWCASTLE, LADYSMITH, EMPANGENI, MANDINI AND ULUNDI, NO PASSENGERS MAY BE PICKED UP EN ROUTE FROM LEAVING THE MAGISTERIAL OF NONGOMA UNTIL REACHING THE DESTINATION RANK. 3. ON THE RETURN TRIP TO NONGOMA, NO PASSENGERS MAY BE SET DOWN UNTIL REACHING THE MAGISTERIAL DISTRICT OF NONGOMA. 4. ENTRY OR RANKING ON PRIVATE PROPERTY IS NOT PERMITTED WITHOUT PERMISSION OF THE LANDLORD, A COPY OF WHICH MUST BE SUPPLIED TO THE BOARD BEFORE ISSUE OPERATING LICENCE. 5. WITHOUT HAVING ENTERED INTO AN AGREEMENT WITH OTHER OPERATORS ON A COMMON ROUTE, AS CONTEMPLATED BY SECTION 88 (2) (B) OF ACT 22 OF 2000, THE PICKING UP OR SETTING DOWN OF PASSENGERS ON SUCH ROUTE IS NOT PERMITTED. A COPY OF SUCH AGREEMENT MUST BE SUPPLIED TO THE BOARD. 6. AT RANKS, WHETHER ON -STREET OR OFF-STREET, ONLY THE TAXIS THAT CAN BE ACCOMMODATED IN THE DEMARCATED AREA MAY OCCUPY THE RANK, EXCESS VEHICLES MUST HOLD ELSEWHERE AT DESIGNATED HOLDING AREAS. 7. RANK PERMITS OR LETTERS OF AUTHORITY MUST BE PRODUCED IN RESPECT OF ALL RANKS IN MUNICIPAL ARREARS, IN PARTICULAR MAJOR TOWNS AND CITIES. 8. THE ALLOCATION OF ANY ROUTE OR PORTION OF A ROUTE IS SUBJECT TO THE CONDITION THAT IT HAS BEEN APPROVED AND ALLOCATED IN GOOD FAITH AND THAT SUCH ROUTE WILL BE INVALID SHOULD IT TRANSPIRE THAT THE ROUTE OR PORTION THEREOF WILL, OR HAS CAUSED CONFLICT DUE TO IT HAVING BEEN APPROVED BASED ON INCORRECT OR FALSE INFORMATION SUPPLIED TO THE BOARD OR AS A RESULT OF AN ERROR. IN SUCH INSTANCE THE OPERATING LICENCE MUST BE RETURNED TO THE BOARD FOR CORRECTION. 9. THE VEHICLE MUST BE COVERED BY MOTOR VEHICLE INSURANCE AS WELL AS PERSONAL LIABILITY INSURANCE.
12.12	<p>CHARTER SERVICE</p> <p>FROM NONGOMA TAXI RANK WITHIN THE PROVINCE OF KZN ONLY. NO PICKING UP OR SETTING DOWN OF PASSENGERS EN ROUTE.</p>



transport

Department:
Transport
Province of KwaZulu-Natal

GAZETTE

LGKZNG41-2019-FEB

REGION: ALL

1) Application Number: APP0107878	2) Gazette Number: LGKZNG41-2019-FEB
3) Applicant: TB NTOMBELA ID NO. 3902150278087 Association: NONGOMA TAXI ASSOCIATION	4) Applicant Address: P O BOX 1851 NONGOMA 3950
5) Existing Licence Holder: PS NTOMBELA ID NO. 4403085295089	6) Existing Licence Holder Address: P.O.BOX 1851 NONGOMA 3950
7) Type of application: DECEASED TRANSFER	8) Operating Licence Number: LGKZN0803000008
9) Vehicle Type: MINIBUS	10) 1 X 15 (SEATED) + 0 (STANDING)
11) Region: ZULULAND	
12.1	<p>NONGOMA TO MAHASHINI</p> <p>FROM LOCAL TAXI RANK IN NONGOMA TURN (R) TO MAIN ROAD AND TAKE (L) ALONG ROAD R618 TO NGOMI AREA, AT NHLOPHENKULU AREA TURN (R) ALONG ROAD R66. AT MSHANELO AREA TURN (L) ON ROAD D1817 TO ESIQOKOLWENI AREA AND RETURN ALONG THE SAME ROUTE TO ROAD TO R618 AND PROCEED TO MAHASHINI AREA TURN (L) ALONG ROAD D1820 WHERE COMMUNITY RANK IS PASSENGERS WILL BE OFF-LOADED AND PICKED UP BACK TO NONGOMA ALONG THE SAME ROUTE (PICK AND DROP IS MADE ALL THE WAY).</p>
12.2	<p>NONGOMA TO MANDENI</p> <p>FROM NONGOMA TAXI RANK TURN (R) JOINING ROAD R66 TO ULUDI, NO PICK-UP. PROCEED TO THE JUNCTION, TURN (L) AND PROCEED TO MELMOTH (DROP CAN BE MADE, NO PICK-UP) AND PROCEED ALONG THE SAME ROAD BUT RETURN TO BE R34 TO NDUNDULE WHERE THE ROAD BECOME R66 AND REACH ESHOWE, (DROP OFF IS MADE NO PICK-UP) AND PROCEED TO GINGINDLOVU AND TURN (R) ALONG RD R102 TO DARNAL. TURN (R) TO ROAD R258 VIA AMATIKULU DROP OFF NO PICK UPS AND PROCEED TO ISITHEBE ON THE SAME ROAD, OFF LOADING IS MADE AND PROCEED TO MANDENI TAXI RANK WHERE PASSENGERS WILL BE PICKED UP IN RETURN TRIP.</p>
12.3	<p>NONGOMA TO JOHANNESBURG</p> <p>FROM NONGOMA TAXI RANK TURN LEFT AT JUNCTION ALONG ROAD R618 PROCEED STRAIGHT ALONG THE MAIN ROAD PASS NGOME BEFORE VRYHIED TURN LEFT INTO ROAD R69 AND CROSS OVER R34 AND REACH T JUNCTION TAK LEFT ON ROAD R33 TO DUNDEE. AT BLOOD RIVER TURN RIGHT TO ROAD R34 PROCEED STRAIGHT ALONG THE MAIN ROAD PASS UTRECHT (NO PICK OR DROP) AND PROCEED TO NEWCASTLE T JUNCTION TURN RIGHT ALONG N11 PROCEED STRAIGHT TO VOLKRUST AS OUR REFRESTMENT POINT (NO PASSENGERS TO BE PICKED UP) AND PROCEED TO THE ROBOTS TURN LEFT ALONG ROAD R23 TO HEILDELBERG PROCEED STRAIGHT ALONG THE MAIN ROAD PAST BELFOUR (DROP CAN BE MADE AT BELFOUR NO PICK UPS) AND PROCEED BEFORE REACHING HEILDELBERG CROSS OVER N3 SUBWAY AND TURN RIGHT ENTERING N3 HIGHWAY TO JOHANNESBURG PROCEED STRAIGHT ALONG THE MAIN ROAD PASS BOKSBURG REACHING VOSLOORUS (NO PICK OR DROP IS MADE) AND EXIT LEFT ROAD M2 TO THE CITY, WHEN IN TOWN LEFT FROM M2 AND TAKE RISSIK STREET AND TURN RIGHT AT THE ROBOTS TURN RIGHT ALONG WANDERERS STREET AND TURN LEFT TURN LEFT TO THE TAXI CITY AS OUR DESTINATION, LOAD WILL BE TAKEN AND RETURN ALONG THE SAME ROUTE, NO DROP WILL BE MADE UNTIL REACHING NONGOMA MAGISTERIAL DISTRICT.</p>
12.4	<p>NONGOMA TO HLABISA</p> <p>FROM NONGOMA TAXI RANK TURN (L) TO MAIN ROAD AND TURN (R) ALONG (R618) VIA BUXEDEN TO APPROVED TAXI RANK IN HLABISA (NO PICK OR DROPS SHOULD BE MANDE ALONG THIS ROUTE).</p>
12.5	<p>NONGOMA TO ULUNDI.</p> <p>FROM THE TAXI RANK, TURN RIGHT TO THE MAIN ROAD AND JOIN R66 AND PROCEED TO ULUNDI, AT THE SECOND ROBOT, TURN LEFT INTO APPROVED TAXI RANK IN ULUNDI WHERE LOAD OFF PASSENGERS WILL BE PICKED UP AT THE RANK IN RETURN (DROP AND PICK UP WILL BE MADE ALONG THE ROUTE).</p>



transport

Department:
Transport
Province of KwaZulu-Natal

GAZETTE

LGKZNG41-2019-FEB

REGION: ALL

12.6	<p>NONGOMA TO VOSLOORUS.</p> <p>FROM NONGOMA TAXI RANK TURN LEFT AT JUNCTION ALONG ROAD R618 PROCEED STRAIGHT ALONG THE MAIN ROAD PASS NGOME BEFORE VRYHEID TURN LEFT INTO ROAD R69 AND CROSS OVER R34 REACHING T JUNCTION TAKE LEFT ALONG ROAD R33 TO DUNDEE AT BLOOD RIVER TURN RIGHT INTO ROAD R34 PROCEED STRAIGHT ALONG THE MAIN ROAD PASS UTRECHT (NO PICK UP OR DROP) AND PROCEED TO NEWCASTLE T JUNCTION TURN RIGHT ALONG N11 PROCEED STRAIGHT TO VOLKRUST AS OUR REFRESHMENT POINT (NO PASSENGERS WILL BE PICKED UP) AND PROCEED TO ROBOTS TURN LEFT ALONG ROAD R23 TO HEIDELBURG PROCEED STRAIGHT TO BELFOUR (DROP CAN BE MADE AT BELFOUR, NO PICK UPS) ON PROCEEDING JUST BEFORE HEIDELBURG CROSS OVER N3 SUBWAY, DROP CAN BE MADE AT HEIDELBURG IF NO PASSENGERS TO BE DROPPED OFF, TURN RIGHT AND ENTER N3 HIGHWAY TO JOHANNESBURG. AT BOKSBURG VOLKRUST TURN LEFT ALONG BARRY MARIAN STREET AND CROSS OVER TO ROBOTS TO THE APPROVED TAXI RANK AND RETURN WITH A LOAD ALONG THE SAME ROUTE (NO PICK UPS TO BE MADE ON THE WAY BACK).</p>
12.7	<p>NONGOMA TO MTUBATUBA:</p> <p>FROM NONGOMA TAXI RANK TURN LEFT TO MAIN ROAD AND TURN RIGHT ALONG R618 VIA HLABISA, DROP IS MADE (NO PICK-UPS) AND PROCEED ALONG ROAD R618, CROSS OVER N2 TO MTUBATUBA TAXI RANK WHERE OFF-LOADING AND LOADING IS DONE ON RETURN. (NO PICK-UPS SHALL BE MADE ON RETURN)</p>
12.8	<p>NONGOMA TO DURBAN</p> <p>FROM AN APPROVED NONGOMA TAXI RANK, TURN RIGHT TO NONGOMA MAIN ROAD INTO R66, PROCEED ALONG R66 AND PASS ULUNDI AND MELMOTH (NO DROP OR PICK UP WILL BE MADE). PROCEED INTO R34 AND PASS NDUNDULU AND TURN RIGHT INTO R66 AND PASS ESHOWE. FROM ESHOWE TOWN TURN LEFT TO TOTAL GARAGE (WHICH IS REFRESHMENT AREA. NO DROP OR PICK UP WILL BE MADE). PROCEED ALONG R66 AND PASS GINGINDLOVU (NO DROP OR PICK UP WILL BE MADE), AND PROCEED TO DOKODWENI N2 ON-RAMP TURN RIGHT AND JOIN N2 TOLL ROAD, PASS THROUGH UMVOTI PLAZA AND PASS BALLITO AND TURN INTO RIGHT INTO M4 (DROP MAY BE MADE, NO PICKUPS), AND PROCEED ALONG M4 TO DURBAN INTO ORDINANCE ROAD, TURN LEFT INTO SOLDIERS WAY (DROP OFF AT THE KINGS GATE), TURN RIGHT INTO LEOPOLD ROAD REACHING WARWICK AVENUE, TURN RIGHT AND (DROP CAN BE MADE AT MARKET, NO PICK-UPS. PROCEED TO ALBERT ROAD AND TURN RIGHT TO UMGENI ROAD, AND EXIT LEFT TO OSBORNE STREET AT THE APPROVED TAXI RANK. OFF LOAD, LOAD AND RETURN ALONG THE FORWARD ROUTE IN REVERSE.</p> <p>ALTERANTIVE ROUTE FROM APPROVED TAXI RANK IN NONGOMA FOLLOW ROUTE AS PER NO.1 ABOVE UP TO BALLITO, PROCEED ALONG N2 TOLL ROAD THROUGH UMVOTI PLAZA AND EXIT TO R102 AT THE GATEWAY MALL TO UMGENI ROAD, TURN LEFT AND DROP OFF AT THE DURBAN STATION, PROCEED TO LEOPOLD ROAD AND DROP OFF AT KING'S GATE AND PROCEED ALONG AS DETAILED ABOVE.</p> <p>ALTERNATIVE ROUTE FROM APPROVED TAXI RANK IN NONGOMA, PROCEED TO N2 TOLL ROAD, EXITING LEFT INTO N3. PROCEED ALONG N3, EXIT TO M13. DROP-OFF AT ENGEN GARAGE, CROSS OVER TO WARWICK AVENUE, INTO ALICE ROAD (DROP WILL BE MADE AT GREY STREET), PROCEED TO AN APPROVED RANK AT OSBORNE STREET AND RETURN ALONG ROUTE NUMBER 1 ABOVE.</p>
12.9	<p>NONGOMA TO NEWCASTLE</p> <p>FROM NONGOMA TAXI RANK, TURN LEFT INTO R618, PROCEED ALONG R618 TO NGOME (DROP ONLY), AND TURN LEFT INTO R69, AND CROSS OVER TO R33 ALONG VRYHEID. PROCEED ALONG R33 AND BLOOD RIVIER T-JUNCTION TURN RIGHT INTO R34 PROCEED ALONG R34 TO UTRECHT (DROP CAN BE MADE ONLY), PROCEED ALONG R34 AND PASS OSIZWENI AND MADADENI (NO DROP ONLY) AND PROCEED TO NEWCASTLE, INTO NEWCASTLE TAXI RANK. OFF LOAD, LOAD AND RETURN ALONG THE FORWARD ROUTE IN REVERSE.</p>
12.10	<p>NONGOMA TO VRYHEID</p> <p>FROM NONGOMA TAXI RANK, TURN LEFT INTO R618, PROCEED ALONG R618 TO NGOME (DROP CAN BE MADE ONLY), PROCEED ALONG R618 AND TURN LEFT INTO R69, PROCEED ALONG TO VRYHEID TAXI RANK. OFFLOAD, LOAD AND RETURN ALONG FORWARD ROUTE IN REVERSE.</p>



transport

Department:
Transport
Province of KwaZulu-Natal

GAZETTE

LGKZNG41-2019-FEB

REGION: ALL

12.11	<p>NONGOMA TO PONGOLA</p> <p>FROM NONGOMA TAXI RANK, TURN RIGHT INTO R66, PROCEED ALONG R66 AND PASS MAHLANGASI (DROP CAN BE MADE), AND PROCEED TO MAGUDU ALONG R66, AT THE T JUNCTION TURN LEFT ALONG N2 ROAD, ENTERING TOWN, AND TURN RIGHT TO THE APPROVED TAXI RANK IN PONGOLA. OFF-LOAD, LOAD AND RETURN ALONG FORWARD ROUTE IN REVERSE.</p>
12.12	<p>NONGOMA TO MKHUZE</p> <p>FROM NONGOMA TAXI RANK, TURN LEFT TO MAIN ROAD AND PROCEED TO THE JUNCTION AND TAKE RIGHT ALONG R618 AT SIPHAMBANWENI, TURN LEFT ALONG P234, AND PASS EKUTHOKOZENI (PICK-UPS IS MADE SUBJECT TO CONDITION 5 BELOW), PROCEED ALONG P234 TO N2 AND CROSS OVER TO N2 TO MKHUZE MAIN ROAD AND TURN LEFT TO APPROVED TAXI RANK AT MKHUZE. OFFLOAD AND LOAD RETURN ALONG THE FORWARD ROUTE IN REVERSE.</p>
12.13	<p>NONGOMA TO EMPANGENI</p> <p>FROM NONGOMA TAXI RANK TURN LEFT TO THE MAIN ROAD AT THE JUNCTION TURN RIGHT ALONG R618, AND PASS ALONG BUXEDEN AND HLABISA (NO PICK AND DROP MADE), PROCEED TO MATUBATUBA, AT THE N2 JUNCTION, TURN RIGHT INTO N2 AND PROCEED TO RICHARDS BAY (DROP IS MADE, NO PICK UPS). PROCEED ALONG R34 TO EMPANGENI AND DROP OFF ONLY PASSENGERS AT 'B' RANK AND PROCEED TO 'A' RANK. OFF-LOAD, LOAD AND RETURN ALONG THE FORWARD ROUTE IN REVERSE.</p> <p>ALTERNATIVE ROUTE FROM NONGOMA TAXI RANK, TURN RIGHT ALONG R66 AND PASS ULUNDI (NO PICK OR DROP) AND PROCEED TO MELMOTH ALONG R66 AND DROP WILL BE MADE ONLY. PROCEED ALONG R34 TO NDUNDULU (DROP ONLY), AND PROCEED ALONG R34 TO EMPANGENI. OFFLOAD AND LOAD AT EMPANGENI 'A' RANK AND RETURN ALONG THE FORWARD ROUTE IN REVERSE.</p>
12.14	<p>NONGOMA TO UMFOLOZI</p> <p>FROM APPROVED TAXI RANK IN NONGOMA, TURN RIGHT INTO R66, PROCEED ALONG R66 AND PASS HOLINYOKA (DROPPING ONLY), TURN LEFT TO L428 TO EZIMPISINI AREA (DROPPING ONLY) AND RETURN TO R66, PROCEEDING ALONG R66 TO DENGGE AREA (DROP ONLY), TURN RIGHT INTO D1819 TO KWA-MINYA AREA, INTO R618, TURN RIGHT TO NONGOMA TOWN 2 INTO R66 AND PROCEED TO KWA-GOMONDO AREA, TURN LEFT ALONG D1818 AND PROCEED TO KWAMPUNZA AREA AND RETURN TO R66. PROCEED ALONG R66 TO ESIGANGENI AREA AND TURN RIGHT INTO D1821 TO PHANGODE AND RETURN TO R66. PROCEED ALONG R66 TO MFEMFENI AREA, TURN LEFT INTO P703 TO MATHENI AREA AND UKHUKHO AND RETURN TO R66. PROCEED ALONG R66 TO KWA-MUSI AREA AND TO MFOLOZI APPROVED TAXI RANK AND RETURN ALONG THE FORWARD ROUTE IN REVERSE.</p>
12.15	<p>NONGOMA TO MAPHOPHOMA</p> <p>FROM APPROVE TAXI RANK IN NONGOMA , TURN LEFT INTO MAIN ROAD, INTO ESIKHALENI AREAS TURN LEFT INTO D1810 TO MAPHOPHOMA. TURN LEFT INTO D1855 TO EKUVUKENI AREA AND RETURN BACK INTO D1810. PROCEED ALONG D1810 AND TURN RIGHT INTO D1853 TO SHELEZA AND PASS MPUMALANGA AREA AND RETURN BACK INTO D1810. PROCEED ALONG D1810 AND TURN LEFT INTO D1903 TO DABHAZI AREA AND RETURN BACK INTO D1810. PROCEED ALONG D1810 AND PASS HLAMBANYATHI AREA , INTO R618 AND PASS HLABISA AND PROCEED TO MAPHOPHOMA APPROVED TAXI RANK. OFFLOAD, LOAD AND RETURN ALONG THE FORWARD ROUTE IN REVERSE.</p>
12.16	<p>NONGOMA TO BUXEDEN</p> <p>FROM APPROVED TAXI RANK IN NONGOMA, INTO R618, AT ESIPHAMBANWENI TURN RIGHT INTO D1801 TO ESIKHOKHWANENI, TURN RIGHT INTO R618. AT ODUSHWINI AREA TURN RIGHT INTO D1856 TO ESIDINSINI AND PASS NJAMPELA AREA INTO D1810, TURN RIGHT INTO R66 INTO NONGOMA MAIN ROAD.</p> <p>ALTERNATIVE ROUTE FROM APPROVED TAXI RANK IN NONGOMA UP TO R618 PROCEED TO DUSHWINI, TURN LEFT INTO D1857 TO DONGOTHULI AREA, AND RETURN BACK TO R618 AND PROCEED TO ESINKONKONKO AREA, TURN LEFT INTO D2032 TO MTHWADLANA AREA AND RETURN BACK INTO R618 TO BUXEDEN TAXI RANK. OFFLOAD, LOAD AND RETURN ALONG THE FORWARD ROUTE IN REVERSE.</p>

**transport**

Department:
Transport
Province of KwaZulu-Natal

GAZETTE

LGKZNG41-2019-FEB

REGION: ALL

12.17 | NONGOMA TO USUTHU

FROM APPROVED TAXI RANK IN NONGOMA TURN LEFT INTO R66, AT ESIGANGENI AREA TURN RIGHT TO D1821 TO PHANGODE, TURN RIGHT INTO D1820 TO USUTHU APPROVED TAXI RANK. OFFLOAD, LOAD AND RETURN ALONG THE FORWARD ROUTE IN REVERSE.



transport

Department:
Transport
Province of KwaZulu-Natal

GAZETTE

LGKZNG41-2019-FEB

REGION: ALL

1) Application Number: APP0107879	2) Gazette Number: LGKZNG41-2019-FEB
3) Applicant: TB NTOMBELA ID NO. 3902150278087 Association: NONGOMA TAXI ASSOCIATION	4) Applicant Address: PO BOX 1851 NONGOMA 3950
5) Existing Licence Holder: PS NTOMBELA ID NO. 4403085295089	6) Existing Licence Holder Address: P.O.BOX 1851 NONGOMA 3950
7) Type of application: RENEWAL AND DECEASED TRANSFER	8) Operating Licence Number: LGKZN0803000161
9) Vehicle Type: MINIBUS TAXI	10) 1 X 9-16 (SEATED) + 0 (STANDING)
11) Region: ZULULAND	
12.1	<p>NONGOMA TO DURBAN</p> <p>FROM AN APPROVED NONGOMA TAXI RANK, TURN RIGHT TO NONGOMA MAIN ROAD INTO R66, PROCEED ALONG R66 AND PASS ULUNDI AND MELMOTH (NO DROP OR PICK UP WILL BE MADE). PROCEED INTO R34 AND PASS NDUNDULU AND TURN RIGHT INTO R66 AND PASS ESHOWE. FROM ESHOWE TOWN TURN LEFT TO TOTAL GARAGE (WHICH IS REFRESHMENT AREA. NO DROP OR PICK UP WILL BE MADE). PROCEED ALONG R66 AND PASS GINGINDLOVU (NO DROP OR PICK UP WILL BE MADE), AND PROCEED TO DOKODWENI N2 ON-RAMP TURN RIGHT AND JOIN N2 TOLL ROAD, PASS THROUGH UMVOTI PLAZA AND PASS BALLITO AND TURN INTO RIGHT INTO M4 (DROP MAY BE MADE, NO PICKUPS), AND PROCEED ALONG M4 TO DURBAN INTO ORDINANCE ROAD, TURN LEFT INTO SOLDIERS WAY (DROP OFF AT THE KINGS GATE), TURN RIGHT INTO LEOPOLD ROAD REACHING WARWICK AVENUE, TURN RIGHT AND (DROP CAN BE MADE AT MARKET, NO PICK-UPS. PROCEED TO ALBERT ROAD AND TURN RIGHT TO UMGGENI ROAD, AND EXIT LEFT TO OSBORNE STREET AT THE APPROVED TAXI RANK. OFF LOAD, LOAD AND RETURN ALONG THE FORWARD ROUTE IN REVERSE.</p> <p>ALTERANTIVE ROUTE FROM APPROVED TAXI RANK IN NONGOMA FOLLOW ROUTE AS PER NO.1 ABOVE UP TO BALLITO, PROCEED ALONG N2 TOLL ROAD THROUGH UMVOTI PLAZA AND EXIT TO R102 AT THE GATEWAY MALL TO UMGGENI ROAD, TURN LEFT AND DROP OFF AT THE DURBAN STATION, PROCEED TO LEOPOLD ROAD AND DROP OFF AT KING'S GATE AND PROCEED ALONG AS DETAILED ABOVE.</p> <p>ALTERNATIVE ROUTE FROM APPROVED TAXI RANK IN NONGOMA, PROCEED TO N2 TOLL ROAD, EXITING LEFT INTO N3. PROCEED ALONG N3, EXIT TO M13. DROP-OFF AT ENGEN GARAGE, CROSS OVER TO WARWICK AVENUE, INTO ALICE ROAD (DROP WILL BE MADE AT GREY STREET), PROCEED TO AN APPROVED RANK AT OSBORNE STREET AND RETURN ALONG ROUTE NUMBER 1 ABOVE.</p>
12.2	<p>NONGOMA TO NEWCASTLE</p> <p>FROM NONGOMA TAXI RANK, TURN LEFT INTO R618, PROCEED ALONG R618 TO NGOME (DROP ONLY), AND TURN LEFT INTO R69, AND CROSS OVER TO R33 ALONG VRYHEID. PROCEED ALONG R33 AND BLOOD RIVIER T-JUNCTION TURN RIGHT INTO R34 PROCEED ALONG R34 TO UTRECHT (DROP CAN BE MADE ONLY). PROCEED ALONG R34 AND PASS OSIZWENI AND MADADENI (NO DROP ONLY) AND PROCEED TO NEWCASTLE, INTO NEWCASTLE TAXI RANK. OFF LOAD, LOAD AND RETURN ALONG THE FORWARD ROUTE IN REVERSE.</p>
12.3	<p>NONGOMA TO VRYHEID</p> <p>FROM NONGOMA TAXI RANK, TURN LEFT INTO R618, PROCEED ALONG R618 TO NGOME (DROP CAN BE MADE ONLY), PROCEED ALONG R618 AND TURN LEFT INTO R69, PROCEED ALONG TO VRYHEID TAXI RANK. OFFLOAD, LOAD AND RETURN ALONG FORWARD ROUTE IN REVERSE.</p>
12.4	<p>NONGOMA TO PONGOLA</p> <p>FROM NONGOMA TAXI RANK, TURN RIGHT INTO R66, PROCEED ALONG R66 AND PASS MAHLANGASI (DROP CAN BE MADE), AND PROCEED TO MAGUDU ALONG R66, AT THE T JUNCTION TURN LEFT ALONG N2 ROAD, ENTERING TOWN, AND TURN RIGHT TO THE APPROVED TAXI RANK IN PONGOLA. OFF-LOAD, LOAD AND RETURN ALONG FORWARD ROUTE IN REVERSE.</p>



transport

Department:
Transport
Province of KwaZulu-Natal

GAZETTE

LGKZNG41-2019-FEB

REGION: ALL

12.5	<p>NONGOMA TO MKHUZE</p> <p>FROM NONGOMA TAXI RANK, TURN LEFT TO MAIN ROAD AND PROCEED TO THE JUNCTION AND TAKE RIGHT ALONG R618 AT SIPHAMBANWENI, TURN LEFT ALONG P234, AND PASS EKUTHOKOZENI (PICK-UPS IS MADE SUBJECT TO CONDITION 5 BELOW), PROCEED ALONG P234 TO N2 AND CROSS OVER TO N2 TO MKHUZE MAIN ROAD AND TURN LEFT TO APPROVED TAXI RANK AT MKHUZE. OFFLOAD AND LOAD RETURN ALONG THE FORWARD ROUTE IN REVERSE.</p>
12.6	<p>NONGOMA TO EMPANGENI</p> <p>FROM NONGOMA TAXI RANK TURN LEFT TO THE MAIN ROAD AT THE JUNCTION TURN RIGHT ALONG R618, AND PASS ALONG BUXEDEN AND HLABISA (NO PICK AND DROP MADE), PROCEED TO MATUBATUBA, AT THE N2 JUNCTION, TURN RIGHT INTO N2 AND PROCEED TO RICHARDS BAY (DROP IS MADE, NO PICK UPS). PROCEED ALONG R34 TO EMPANGENI AND DROP OFF ONLY PASSENGERS AT 'B' RANK AND PROCEED TO 'A' RANK. OFF-LOAD, LOAD AND RETURN ALONG THE FORWARD ROUTE IN REVERSE.</p> <p>ALTERNATIVE ROUTE FROM NONGOMA TAXI RANK, TURN RIGHT ALONG R66 AND PASS ULUNDI (NO PICK OR DROP) AND PROCEED TO MELMOTH ALONG R66 AND DROP WILL BE MADE ONLY. PROCEED ALONG R34 TO NDUNDULU (DROP ONLY), AND PROCEED ALONG R34 TO EMPANGENI. OFFLOAD AND LOAD AT EMPANGENI 'A' RANK AND RETURN ALONG THE FORWARD ROUTE IN REVERSE.</p>
12.7	<p>NONGOMA TO JOHANNESBURG</p> <p>FROM NONGOMA APPROVED TAXI RANK, TURN LEFT AT JUNCTION, TURN RIGHT INTO R618, PROCEED ALONG R618 INTO R69. PROCEED ALONG R69 AND PASS VRYHEID AND CROSS OVER INTO R33; AT BLOOD RIVIER T JUNCTION TURN RIGHT INTO R34, AND PASS UTRECHT AND NEWCASTLE (NO PICK UP OR DROP WILL BE MADE). AT NEWCASTLE TURN RIGHT INTO N11. PROCEED ALONG N11 TO VOLKRUST (REFRESHMENT POINT) (NO PICK UP PICK), TURN LEFT INTO R23 AND PROCEED TO STANDERTON, HEIDELBERG AND BALFOUR (DROP CAN BE MADE, NO PICKS UPS), AND PROCEED INTO N3 SUBWAY AND TURN RIGHT INTO N3. PROCEED ALONG N3 TO JOHANNESBURG, AND PASS BOKSBURG, VOSLOORUS (NO PICK OR DROP) AND TURN LEFT INTO M2. PROCEED ALONG M2 AND TURN LEFT INTO RISSIK STREET, INTO WOLMARANS STREET, TURN RIGHT INTO WANDERERS STREET AND TURN LEFT INTO AN APPROVED TAXI RANK. OFFLOAD AND LOAD AND RETURN ALONG THE FORWARD ROUTE IN REVERSE.</p>
12.8	<p>NONGOMA TO UMFOLOZI</p> <p>FROM APPROVED TAXI RANK IN NONGOMA, TURN RIGHT INTO R66, PROCEED ALONG R66 AND PASS HOLINYOKA (DROPPING ONLY), TURN LEFT TO L428 TO EZIMPISINI AREA (DROPPING ONLY) AND RETURN TO R66, PROCEEDING ALONG R66 TO DENGIE AREA (DROP ONLY), TURN RIGHT INTO D1819 TO KWA-MINYA AREA, INTO R618, TURN RIGHT TO NONGOMA TOWN 2 INTO R66 AND PROCEED TO KWA-GOMONDO AREA, TURN LEFT ALONG D1818 AND PROCEED TO KWAMPUNZA AREA AND RETURN TO R66. PROCEED ALONG R66 TO ESIGANGENI AREA AND TURN RIGHT INTO D1821 TO PHANGODE AND RETURN TO R66. PROCEED ALONG R66 TO MFEMFENI AREA, TURN LEFT INTO P703 TO MATHENI AREA AND UKHUKHO AND RETURN TO R66. PROCEED ALONG R66 TO KWA-MUSI AREA AND TO MFOLOZI APPROVED TAXI RANK AND RETURN ALONG THE FORWARD ROUTE IN REVERSE.</p>
12.9	<p>NONGOMA TO MAPHOPHOMA</p> <p>FROM APPROVE TAXI RANK IN NONGOMA , TURN LEFT INTO MAIN ROAD, INTO ESIKHALENI AREAS TURN LEFT INTO D1810 TO MAPHOPHOMA. TURN LEFT INTO D1855 TO EKUVUKENI AREA AND RETURN BACK INTO D1810. PROCEED ALONG D1810 AND TURN RIGHT INTO D1853 TO SHELEZA AND PASS MPUMALANGA AREA AND RETURN BACK INTO D1810. PROCEED ALONG D1810 AND TURN LEFT INTO D1903 TO DABHAZI AREA AND RETURN BACK INTO D1810. PROCEED ALONG D1810 AND PASS HLAMBANYATHI AREA , INTO R618 AND PASS HLABISA AND PROCEED TO MAPHOPHOMA APPROVED TAXI RANK. OFFLOAD, LOAD AND RETURN ALONG THE FORWARD ROUTE IN REVERSE.</p>



transport

Department:
Transport
Province of KwaZulu-Natal

GAZETTE

LGKZNG41-2019-FEB

REGION: ALL

<p>12.10</p>	<p>NONGOMA TO BUXEDEN</p> <p>FROM APPROVED TAXI RANK IN NONGOMA, INTO R618, AT ESIPHAMBANWENI TURN RIGHT INTO D1801 TO ESIKHOKHWANENI, TURN RIGHT INTO R618. AT ODUSHWINI AREA TURN RIGHT INTO D1856 TO ESIDINSINI AND PASS NJAMPELA AREA INTO D1810, TURN RIGHT INTO R66 INTO NONGOMA MAIN ROAD.</p> <p>ALTERNATIVE ROUTE FROM APPROVED TAXI RANK IN NONGOMA UP TO R618 PROCEED TO DUSHWINI, TURN LEFT INTO D1857 TO DONGOTHULI AREA, AND RETURN BACK TO R618 AND PROCEED TO ESINKONKONKO AREA, TURN LEFT INTO D2032 TO MTHWADLANA AREA AND RETURN BACK INTO R618 TO BUXEDEN TAXI RANK. OFFLOAD, LOAD AND RETURN ALONG THE FORWARD ROUTE IN REVERSE.</p>
<p>12.11</p>	<p>NONGOMA TO USUTHU</p> <p>FROM APPROVED TAXI RANK IN NONGOMA TURN LEFT INTO R66, AT ESIGANGENI AREA TURN RIGHT TO D1821 TO PHANGODE, TURN RIGHT INTO D1820 TO USUTHU APPROVED TAXI RANK. OFFLOAD, LOAD AND RETURN ALONG THE FORWARD ROUTE IN REVERSE.</p>



transport

Department:
Transport
Province of KwaZulu-Natal

GAZETTE

LGKZNG41-2019-FEB

REGION: ALL

1) Application Number: APP0107881	2) Gazette Number: LGKZNG41-2019-FEB
3) Applicant: KA NKOSI ID NO. 5611295270085 Association: KLIPRIVER TAXI ASSOCIATION	4) Applicant Address: P O BOX 2936 LADYSMITH 3370
5) Existing Licence Holder: NOT APPLICABLE ID NO. NOT APPLICABLE	6) Existing Licence Holder Address: NOT APPLICABLE
7) Type of application: NEW OPERATING LICENCE	8) Operating Licence Number: LKNKZN0120314
9) Vehicle Type: MINIBUS	10) 1 X 13 (SEATED) + 0 (STANDING)
11) Region: UTHUKELA	
12.1	<p>WATERSMEET TO LADYSMITH / LYELL STREET TAXI RANK.</p> <p>INBOUND.</p> <p>FROM APPROVED WATERSMEET TAXI RANK INTO WATERSMEET ROAD, LOAD, HLATHINI LOAD, GCABHANE LOAD, GCIZELA LOAD, PROCEED WITH WATERSMEET ROAD, TO PEACE TOWN, OFF LOAD PASSENGERS AND PROCEED WITH WATERSMEET ROAD, TURN LEFT INTO R103 HARRISMITH ROAD, ALONG HARRISMITH ROAD, TURN LEFT INTO PORT ROAD, ALONG PORT ROAD TURN LEFT INTO KEATE STREET, PROCEED INTO ALEXANDRA STREET, ALONG ALEXANDRA STREET, TURN RIGHT INTO LYELL STREET, ALONG LYELL STREET, TURN LEFT INTO LYELL STREET TAXI RANK.</p> <p>OR.</p> <p>FROM HARRISMITH ROAD INTO KING STREET ALONG KING STREET, TURN LEFT LYELL STREET, ALONG LYELL STREET, TURN RIGHT INTO LYELL STREET TAXI RANK</p> <p>OUTBOUND.</p> <p>FROM LYELL STREET TAXI RANK, TURN LEFT INTO QUEEN STREET, LEFT INTO LYELL STREET, ALONG LYELL STREET, TURN RIGHT INTO KING STREET, INTO PORT ROAD, INTO HARRISMITH ROAD, INTO R103, TURN RIGHT INTO WATERSMEET ROAD, PROCEED TO PEACETOWN LOAD, PROCEED INTO WATERSMEET ROAD INTO GCIZELA OFF LOAD AND LOAD INTO GCABHANE OFF LOAD AND LOAD, TO HLATHINI OFFLOAD AND LOAD.</p> <p>OR.</p> <p>FROM LYELL STREET TAXI RANK, TURN LEFT INTO QUEEN STREET, ALONG QUEEN STREET, TURN LEFT INTO KEAT STREET, TURN RIGHT INTO PORT ROAD INTO HARRISMITH ROAD, INTO R103, TURN RIGHT WATERSMEET ROAD, PROCEED TO PEACE TOWN, LOAD PASSENGERS, PROCEED INTO WATERSMEET ROAD, INTO GCIZELA, OFF LOAD AND LOAD PASSENGERS INTO GCABHANE OFF LOAD AND LOAD PASSENGERS TO HLATHINI OFF LOAD AND LOAD PASSENGERS.</p>



transport

Department:
Transport
Province of KwaZulu-Natal

GAZETTE

LGKZNG41-2019-FEB

REGION: ALL

12.2

CONDITIONS/RESTRICTIONS

PASSENGERS MAY BE PICKED UP AND/OR SET DOWN ONLY AT DESIGNATED TAXI RANK OR TAXI STOP, WHICH SHALL EXCLUDE BUS STOPS.

ON THE INBOUND TRIP TO DURBAN, NEWCASTLE, DUNDEE, COLENZO, GREYTOWN NO PASSENGERS MAY BE PICKED UP ENROUTE FROM LEAVING THE MAGISTERIAL OF KLIPRIVER UNTIL REACHING THE DESTINATION RANK.

ON THE RETURN TRIP TO KKLIPRIVER, NO PASSENGERS MAY BE SET DOWN UNTIL REACHING THE MAGISTERIAL DISTRICT OF KLIPRIVER.

ENTRY OR RANKING ON PRIVATE PROPERTY IS NOT PERMITTED WITHOUT PERMISSION OF THE LANDLORD, A COPY OF WHICH MUST BE SUPPLIED TO THE BOARD BEFORE ISSUE OPERATING LICENCE.

WITHOUT HAVING ENTERED INTO AN AGREEMENT WITH OTHER OPERATORS ON A COMMON ROUTE, AS CONTEMPLATED BY SECTION 88 (2) (B) OF ACT 22 OF 2000, THE PICKING UP OR SETTING DOWN OF PASSENGERS ON SUCH ROUTE IS NOT PERMITTED. A COPY OF SUCH AGREEMENT MUST BE SUPPLIED TO THE BOARD.

AT RANKS, WHETHER ON -STREET OR OFF-STREET, ONLY THE TAXIS THAT CAN BE ACCOMMODATED IN THE DEMARCATED AREA MAY OCCUPY THE RANK, EXCESS VEHICLES MUST HOLD ELSEWHERE AT DESIGNATED HOLDING AREAS.

RANK PERMITS OR LETTERS OF AUTHORITY MUST BE PRODUCED IN RESPECT OF ALL RANKS IN MUNICIPAL ARREARS, IN PARTICULAR MAJOR TOWNS AND CITIES.

THE ALLOCATION OF ANY ROUTE OR PORTION OF A ROUTE IS SUBJECT TO THE CONDITION THAT IT HAS BEEN APPROVED AND ALLOCATED IN GOOD FAITH AND THAT SUCH ROUTE WILL BE INVALID SHOULD IT TRANSPIRE THAT THE ROUTE OR PORTION THEREOF WILL, OR HAS CAUSED CONFLICT DUE TO IT HAVING BEEN APPROVED BASED ON INCORRECT OR FALSE INFORMATION SUPPLIED TO THE BOARD OR AS A RESULT OF AN ERROR. IN SUCH INSTANCE THE OPERATING LICENCE MUST BE RETURNED TO THE BOARD FOR CORRECTION.

THE VEHICLE MUST BE COVERED BY MOTOR VEHICLE INSURANCE AS WELL AS PERSONAL LIABILITY INSURANCE.



transport

Department:
Transport
Province of KwaZulu-Natal

GAZETTE

LGKZNG41-2019-FEB

REGION: ALL

1) Application Number: APP0107887	2) Gazette Number: LGKZNG41-2019-FEB
3) Applicant: JJ MHLONGO ID NO. 6601035880086 Association: INGWAUVUMA TAXI ASSOCIATION	4) Applicant Address: PO BOX 92 INGWAUVUMA 3968
5) Existing Licence Holder: NOT APPLICABLE ID NO. NOT APPLICABLE	6) Existing Licence Holder Address: NOT APPLICABLE
7) Type of application: NEW OPERATING LICENCE	8) Operating Licence Number: LGKZN0603000577
9) Vehicle Type: MINIBUS	10) 1 X 15 (SEATED) + 0 (STANDING)
11) Region: UMKHANYAKUDE	
12.1	BHAMBANANA TO JOHANNESBURG FROM BHAMBANANA TAXI RANK TO JOHANNESBURG TURN LEFT INTO P522/1 PASS NKONKONI TURN RIGHT TO N2, PASS PONGOLA PASS PIET RETIEF, TURN RIGHT INTO N17 PASS ERMELO VIA TRICHARD VIA BETHAL N17 VIA KINROSS ALENDRA AND SPRINGS. TURN LEFT TO RISSIK TURN RIGHT DE VILLIERS TO PARK CITY IN JOHANNESBURG OR TURN TO JOE SLOVO TURN LEFT TO WOLMARANS AND TURN LEFT TO HARRISON TO DE VILLIERS TO PARK CITY IN JOHANNESBURG. RETURN BACK SAME ROUTE.
12.2	FROM BHAMBANANA TAXI RANK TURN LEFT TO P522/1 PASS JOZINI, PASS NKONKONI TURN LEFT INTO N2 PASS HLUHLUWE PASS MTUBATUBA AND TURN LEFT TO R618 SUNROSH ROAD WITH PASSENGERS.
12.3	BHAMBANANA TO INGWAUVUMA FROM BHAMBANANA TAXI RANK TURN RIGHT INTO P522/1, TURN LEFT P443 STRAIGHT PASS INGWAUVUMA BRIDGE NTAMBAYENGWE, PASS QHATHA PICK AND DROP UP TO INGWAUVUMA TAXI RANK.
12.4	BHAMBANANA TO JOZINI MALL FROM BHAMBANANA TAXI RANK TURN LEFT INTO P522/1 PASS JOZINI, TURN LEFT INTO P449 UP TO JOZINI MALL TAXI RANK AND RETURN BACK USING THE SAME ROUTE WITH PASSENGERS PICK AND DROP.
12.5	BHAMBANANA TO MANYISENI FROM BHAMBANANA TAXI RANK TO MKUZE TURN LEFT INTO P522/1 MABHONAYINI PICK AND DROP TO JOZINI PICK AND DROP, NKONKONI TURN LEFT INTO N2 AND TURN LEFT TO MKUZE TAXI RANK RETURNING BACK USING THE SAME ROUTE WITH PASSENGERS. THIS IS THE NEW ROUTE, THE DISTANCE FROM BHAMBANANI IS ABOUT THIRTY FIVE KILOMETERS TO MANYISENI. MASIBAMBISANE HAS GOT THE ROUTE TO MANYISE BUT THEY ARE STARTING AT MKUZE TAXI RANK.
12.6	BHAMBANANA TO DURBAN FROM BHAMBANANI TAXI RANK TURN LEFT TO P22/1 PASS JOZINI, PASS NKONKONI TURN TO N2 PASS HLUHLUWE, PASS MTUBATUBA PASS EMPANGENI, PASS TONGAAT, PASS BALLITO, THEN LEFT TO R102 STRAIGHT INTO YMCA TAXI RANK AND RETURN BACK USING THE SAME ROUTE WITH PASSENGERS.
12.7	BHAMBANANA TO JOZINI FROM BHAMBANANA TAXI RANK TURN LEFT INTO P522/1 STRAIGHT AT MABHONAYINI PICK AND DROP, MSIYANE PICK AND DROP TURN RIGHT UP TO JOZINI TAXI RANK AND RETURN BACK USING THE SAME ROUTE WITH PASSENGERS.



transport

Department:
Transport
Province of KwaZulu-Natal

GAZETTE

LGKZNG41-2019-FEB

REGION: ALL

12.8	<p>BHAMBANANA TO NDUMO</p> <p>FROM BHAMBANANA TAXI RANK TURN RIGHT INTO P522/1, TURN RIGHT INTO P522/2 PASS MAKWAKWA PICK AND DROP TURN LEFT INTO P435 MAKHASINI PICK AND DROP STRAIGHT UP TO NDUMO TAXI RANK</p>
12.9	<p>BHAMBANANA TO MSIYANE</p> <p>FROM BHAMBANANA TAXI RANK TURN RIGHT INTO P522/1, TURN LEFT INTO P443 PASS INGWAVUMA BRIDGE, TURN LEFT INTO D850 NYAMANE PICK AND DROP PASS NYAMANE, PASS THEMBELIHLE PICK AND DROP PROCEED STRAIGHT UP TO MSIYANE TAXI RANK AND RETURN BACK WITH PASSENGER USING THE SAME ROUTE.</p>
12.10	<p>BHAMBANANA TO KWANGWANASE</p> <p>FROM BHAMBANANA TAXI RANK TURN RIGHT INTO P522/1, TURN RIGHT INTO P522/2 PASS MAKWAKWA PICK AND DROP, PASS SKHEMELELE PICK AND DROP, PASS PHELANDABA PICK AND DROP, EZAMGOMENI ROAD PASS CIRCLE JOIN R22 STRAIGHT UP TO KWANGWANASE TAXI RANK AND RETURN BACK WITH PASSENGERS USING THE SAME ROUTE.</p>
12.11	<p>BHAMBANANA TO EMPANGENI</p> <p>FROM BHAMBANANA TAXI RANK TURN LEFT TO P522/1 PASS JOZINI, PASS NKKONKONI TURN LEFT TO N2 PASS HLUHLUWE, PASS MTUBATUBA AND TURN LEFT TO R102 TURN RIGHT TO EMPANGENI TAXI RANK (BOXER) DROP OFF AND RETURN BACK USING THE SAME ROUTE WITH PASSENGERS.</p>
12.12	<p>BHAMBANANA TO EKHLEHLENI</p> <p>FROM BHAMBANANA TAXI RANK TURN RIGHT INTO P522/1, TURN LEFT INTO P443 PASS BRIDGE PICK AND DROP TURN RIGHT INTO D1840 NONJINJIKAZI PICK AND DROP PASS MBANDLENI PICK AND DROP, MANYISENI D1842 TURN RIGHT INTO D1884 PROCEED TO EKHLEHLENI DROP OFF AND PICK UP AND RETURN BACK WITH PASSENGERS USING THE SAME ROUTE.</p>
12.13	<p>BHAMBANANA TO SHEMULA</p> <p>FROM BHAMBANANA TAXI RANK TURN LEFT INTO P522/ THEN TURN LEFT INTO D2037 PICK AND DROP TURN RIGHT INTO D1836 PASS KWAMBUZI PICK AND DROP, PASS MZIYENI STRAIGHT UP TO SHEMULA TAXI RANK AND RETURN WITH PASSENGERS USING THE SAME ROUTE</p>
12.14	<p>BHAMBANANA TO KWASHUKELA</p> <p>FROM BHAMBANANA TAXI RANK TURN LEFT INTO D2038 PROCEED STRAIGHT UP TO SHUKELA TAXI RANK PICK AND DROP AND RETURN BACK USING THE SAME ROUTE WITH PASSENGERS. FROM BHAMBANANA TAXI RANK TURN LEFT INTO P522/ THEN TURN LEFT INTO D2037 PICK AND DROP TURN RIGHT INTO D1836 PASS KWAMBUZI PICK AND DROP, PASS MZIYENI STRAIGHT UP TO SHEMULA TAXI RANK AND RETURN WITH PASSENGERS USING THE SAME ROUTE</p>
12.15	<p>BHAMBANANA TO GWALIWENI</p> <p>FROM BHAMBANANA TAXI RANK TURN RIGHT INTO P522/1, TURN LEFT INTO P443 PICK AND DROP TURN LEFT INTO D1837 PICK AND DROP PROCEED STRAIGHT TO GWALIWENI TAXI RANK AND RETURN BACK USING THE SAME ROUTE.</p>
12.16	<p>BHAMBANANA TO PONGOLA</p> <p>FROM BHAMBANANA TAXI RANK TURN LEFT TO P522/1 PASS JOZINI, PASS NKKONKONI TURN RIGHT TO PONGOLA AND RETURN BACK USING THE SAME ROUTE WITH PASSENGERS.</p>
12.17	<p>FROM BHAMBANANA TAXI RANK TO MKUZE TURN LEFT INTO P522/1 MABHONoyINI PICK AND DROP TO JOZINI PICK AND DROP. NKKONKONI TURN LEFT INTO N2 AND TURNS LEFT TO MKUZE TAXI RANK RETURNING BACK USING THE SAME ROUTE WITH PASSENGERS</p>



transport

Department:
Transport
Province of KwaZulu-Natal

GAZETTE

LGKZNG41-2019-FEB

REGION: ALL

1) Application Number: APP0107890	2) Gazette Number: LGKZNG41-2019-FEB
3) Applicant: MG MABIZELA ID NO. 6105145586088 Association: NOT AVAILABLE	4) Applicant Address: P O BOX 571 DURBAN KWA-ZULU NATAL 4001
5) Existing Licence Holder: NOT APPLICABLE ID NO. NOT APPLICABLE	6) Existing Licence Holder Address: NOT APPLICABLE
7) Type of application: NEW OPERATING LICENCE	8) Operating Licence Number: 1300722
9) Vehicle Type: OTHER	10) 1 X 4 (SEATED) + 0 (STANDING)
11) Region: DURBAN CENTRAL	
12.1	FROM RANK 3 AND 4 ALI WAL STREET SHELL HOUSE ,DURBAN TO POINTS WITHIN A RADIUS OF 50 (FIFTY) KILOMETRES THEREFROM AND RETURN TO RANK (3) AND (4) ALI WAL STREET SHELL HOUSE , DURBAN.



transport

Department:
Transport
Province of KwaZulu-Natal

GAZETTE

LGKZNG41-2019-FEB

REGION: ALL

1) Application Number: APP0107919	2) Gazette Number: LGKZNG41-2019-FEB
3) Applicant: MS MTETWA ID NO. 9204285754080 Association: NOT AVAILABLE	4) Applicant Address: PO BOX 1016 MTUBATUBA 3935
5) Existing Licence Holder: NP MTHETHWA ID NO. 6411300618082	6) Existing Licence Holder Address: P O BOX 419 MTUBATUBA 3935
7) Type of application: NORMAL TRANSFER	8) Operating Licence Number: LGKZN0604000170
9) Vehicle Type: MOTORCAR	10) 1 X 4 (SEATED) + 0 (STANDING)
11) Region: UMKHANYAKUDE	
12.1	FROM MTUBATUBA MALL TO DIFFERENT POINTS WITHIN 50KM DESTINATION.



transport

Department:
Transport
Province of KwaZulu-Natal

GAZETTE

LGKZNG41-2019-FEB

REGION: ALL

1) Application Number: APP0107920	2) Gazette Number: LGKZNG41-2019-FEB
3) Applicant: L LEOTO ID NO. 6106140842088 Association: CLERMONT AND KWADABEKA TAXI OWNERS ASS.	4) Applicant Address: PO BOX416 CLENAVILLE 3602
5) Existing Licence Holder: SP LEOTO ID NO. 3507185183085	6) Existing Licence Holder Address: P O BOX 416 CLERNAVILLE 3602
7) Type of application: DECEASED TRANSFER	8) Operating Licence Number: LGKZN1503001550
9) Vehicle Type: MINIBUS	10) 1 X 15 (SEATED) + 0 (STANDING)
11) Region: DURBAN WEST	
12.1	CLERMONT TO DURBAN FROM CLERMONT TAXI RANK TURN RIGHT INTO CLERMONT ROAD, JOIN POSSELT ROAD, TURN LEFT INTO OTTO VOLEK ROAD JOIN STAPLETON ROAD, TURN RIGHT INTO M13 JOIN N3, WESTERN FREE WAY, TURN RIGHT INTO GREY STREET, TURN LEFT INTO WEST STREET, TURN LEFT INTO ALI WAL STREET, TURN LEFT INTO PINE STREET, TURN RIGHT INTO RUSSELL STREET, TURN LEFT INTO LEOPOLD STREET, JOIN MARKET STREET, UNIVERSITY AVENUE TURN RIGHT INTO RANK NO.231 WARWICK AVENUE AND RETURN WITH WARWICK AVENUE, TURN LEFT INTO CANNONGATE ROAD ONTO N3 OFF RAMP AND USE SAME ROUTE TO CLERMONT TAXI RANK.
12.2	CONDITIONS GENERAL CONDITIONS APPLICABLE TO ALL ROUTES: 1).PASSENGERS MAY BE PICKED UP AND/OR SET DOWN ONLY AT DESIGNATED TAXI RANKS OR TAXI STOPS,WHICH SHALL EXCLUDE BUS STOPS. 2) ON THE INBOUND TRIP TO DURBAN, NO PASSENGERS MAY BE PICKED UPEN ROUTE FROM ENTERING THE N3, UNTIL REACHING UNIVERSITY AVENUE TAXI RANK NO.231 3) ON THE TRIP TO MOLWENI WYEBANK, NO PASSENGERS MAY BE SET DOWN UNTIL REACHING M13. 4) ENTRY OR RANKING ON PRIVATE PROPERTY IS NOT PERMITTED WITHOUT THE WRITTEN PERMISSION OF THE LANDLORD, A COPY OF WHICH MUST BE SUPPLIED TO THE BOARD. 5) WITHOUT HAVING ENTERED INTO AN AGREEMENT WITH OTHER OPERATORS ON A COMMON ROUTE, AS CONTEMPLATED BY SECTION 88(2) OF ACT 2000, THE PICKING UP OR SETTING OF PASSENGERS ON SUCH AGREEMENT MUST BE SUPPLIED TO THE BOARD. 6) AT RANKS, WHETHER ON-STREET OR OFF-STREET, ONLY THE TAXIS THAT CAN BE ACCOMADATED IN THE DEMARCATED AREA MAY OCCUPY THE RANK. EXCESS VEHICLES MUST HOLD ELSEWHERE. 7)RANK PERMITS OR LETTERS OF AUTHORITY MUST BE PRODUCED IN RESPECT OF ALL RANKS IN MUNICIPAL AREAS, IN PARTICULAR MAJOR TOWNS AND CITIES AND IN PARTICULAR INTER-PROVINCIAL DESTINATIONS. 8) THE ALLOCATION OF ANY ROUTE OR PORTION OF ROUTE IS SUBJECT TO THE CONDITION THAT IT HAS BEEN APPROVED AND ALLOCATED IN GOOD FAITH AND THAT SUCH ROUTE WILL BE INVALID SHOULD IT TRANSPIRE THAT THE ROUTE OR PORTION THERE OF WILL, OR HAS CAUSED CONFLICT DUE TO IT HAVING BEEN APPROVED BASED ON INCORRECT OR FALSE INFORMATION SUPPLIED TO THE BOARD OR AS RESULT OF AN ERROR.IN SUCH INSTANCE THE OPERATING LICENCE MUST BE RETURNED TO THE BOARD FOR CORRECTION. 9) THE VEHICLE MUST BE COVERED BY MOTOR VEHICLE INSURANCE AS WELL AS PERSONAL LIABILITY INSURANCE.
12.3	KWADABEKA D TO DURBAN FROM KWADABEKA D TAXI RANK, PASSING KWADABEKA CLINIC TURN RIGHT INTO NORTH ROAD, TURN RIGHT INTO 3RD AVENUE, JOIN DINKLEMAN ROAD, JOIN OTTO VOLEK ROAD, JOIN STAPLETON ROAD, TURN LEFT TO M13, JOIN N3, WESTERN FREE WAY, TURN RIGHT INTO GREY STREET, TURN LEFT INTO WEST STREET, TURN LEFT INTO ALI WAL STREET, TURN LEFT INTO PINE STREET, TURN RIGHT INTO RUSSEL STREET, TURN LEFT INTO LEOPOLD STREET, TURN RIGHT INTO CITY MARKET, UNIVERSITY AVENUE, TURN RIGHT INTO RANK NO. 231 WARWICK AVENUE AND RETURN WITH WARWICK AVENUE, TURN LEFT INTO CANNONGATE ROAD ALONG N3 OFF RAMP AND USING THE SAME ROUTE IN THE OPPOSITE DIRECTION AND PROCEED TO KWADABEKA D TAXI RANK.



transport

Department:
Transport
Province of KwaZulu-Natal

GAZETTE

LGKZNG41-2019-FEB

REGION: ALL

<p>12.4</p>	<p>KWADABEKA KK HOSTEL TO DURBAN</p> <p>FROM KK TAXI RANK TURN LEFT INTO NORTH ROAD, TURN RIGHT INTO 12TH STREET JOIN DINKELMAN ROAD JOIN OTTO VOLEK ROAD, JOIN STAPLETON ROAD, TURN RIGHT INTO M13 JOIN N3, TURN RIGHT INTO WESTERN FREEWAY, TURN RIGHT INTO GREY STREET, TURN LEFT INTO WEST STREET, TURN LEFT INTO AILWAL STREET, TURN LEFT INTO PINE STREET, TURN RIGHT INTO RUSSEL STREET, TURN LEFT INTO LEOPOLD STREET, TO CITY MARKET, UNIVERSITY AVENUE, TURN RIGHT INTO RANK NO. 231/ WARWICK AVENUE AND RETURN WITH WARWICK AVENUE TURNING LEFT INTO CANNONGATE ROAD ALONG N3 OFF RAMP AND USING THE SAME ROUTE PROCEEDING TO KK HOSTEL TAXI RANK.</p>
<p>12.5</p>	<p>KWADABEKA KK HOSTEL TO PINETOWN</p> <p>FROM KK RANK TURN LEFT INTO NORTH ROAD, TURN RIGHT INTO 12TH STREET, JOIN DINKELMAN ROAD, TURN RIGHT INTO SHEPSTONE ROAD, TURN RIGHT INTO CROMPTON STREET, TURN RIGHT INTO UNION LANE, TURN LEFT INTO GLENUGIE ROAD, JOIN MOODIE STREET, TURN LEFT INTO HILL STREET INTO HILL STREET TAXI RANK AND RETURN WITH HILL STREET, TURN LEFT INTO MOODIE STREET, JOIN GLENUGIE ROAD, TURN RIGHT INTO LAUTH STREET, TURN LEFT INTO CROMPTON STREET, TURN LEFT INTO SHEPSTONE ROAD, TURN RIGHT INTO DINKELMAN ROAD, TURN RIGHT INTO 1ST AVENUE, TURN LEFT INTO NORTH ROAD, TURN RIGHT INTO AND INTO KK TAXI RANK.</p>
<p>12.6</p>	<p>KWADABEKA A TO DURBAN</p> <p>FROM KWADABEKA A TAXI RANK, PASSING KK HOSTEL TURN LEFT INTO NORTH ROAD, TURN RIGHT INTO 3RD AVENUE JOIN DINKELMAN ROAD, JOINING OTTO VOLEK ROAD, JOIN STAPLETON ROAD, JOIN M13, JOIN N3 TURN RIGHT INTO WESTERN FREEWAY, TURN RIGHT INTO GREY STREET TURN LEFT INTO WEST STREET, TURN LEFT INTO ALIWAL STREET, TURN LEFT INTO PINE STREET, TURN RIGHT INTO RUSSEL STREET, TURN LEFT INTO LEOPOLD STREET, TO CITY MARKET, UNIVERSITY AVENUE TURN RIGHT INTO RANK NO. 231 WARWICK AVENUE AND RETURN WITH WARWICK AVENUE TURN LEFT INTO CANNONGATE ROAD ALONG N3 OFF RAMP AND USING THE SAME ROUTE IN THE OPPOSITE DIRECTION AND PROCEED TO KWA-DABEKA "A" TAXI RANK.</p>
<p>12.7</p>	<p>CLERMONT TO PINETOWN</p> <p>FROM CLERMONT TAXI RANK TURN RIGHT INTO CLERMONT ROAD JOIN POSSELT ROAD JOIN SHEPSTONE ROAD, TURN RIGHT INTO CROMPTON STREET, TURN RIGHT INTO UNION LANE, TURN LEFT INTO GLENUGIE ROAD JOIN MOODIE STREET, TURN RIGHT INTO HILL STREET INTO HILL STREET TAXI RANK.</p> <p>RETURN</p> <p>FROM HILL STREET TURN LEFT INTO MOODIE STREET JOIN GLENUGIE ROAD, TURN RIGHT INTO LAUTH STREET, TURN LEFT INTO CROMPTON STREET, TURN LEFT INTO SHEPSTONE ROAD JOIN POSSELT ROAD JOIN CLERMONT ROAD TURN RIGHT INTO NORTH ROAD TO CLERMONT TAXI RANK.</p>
<p>12.8</p>	<p>CLERMONT TO WESTMEAD</p> <p>FROM CLERMONT TAXI RANK TURN INTO CLERMONT ROAD JOIN POSSELT ROAD JOIN SHEPSTONE ROAD, TURN RIGHT INTO CROMPTON STREET, TURN RIGHT INTO LAUGHT STREET, TURN LEFT INTO GLENUGIE ROAD, TURN LEFT INTO OLD MAIN ROAD, JOIN RICHMOND ROAD, TURN RIGHT INTO TRAFFORD ROAD JOIN GOODWOOD ROAD, TURN LEFT INTO MAHOGANY ROAD A TO A DESIGNATED TAXI STOP AND RETURN ALONG THE SAME ROUTE TO CLERMONT TAXI RANK.</p> <p>FROM CLERMONT TAXI RANK TURN RIGHT INTO CLERMONT ROAD JOIN POSSELT ROAD JOIN SHEPSTONE ROAD, TURN RIGHT INTO CROMPTON STREET, TURN RIGHT INTO LAUTH STREET, TURN LEFT INTO GLENUGIE ROAD, TURN RIGHT INTO OLD MAIN ROAD JOIN RICHMOND ROAD, TURN RIGHT INTO TRAFFORD ROAD JOIN HILLCLIMB ROAD TO MONZA TO A DESIGNATED TAXI STOP AND RETURN TO CLERMONT TAXI RANK ALONG THE SAME ROUTE.</p> <p>FROM CLERMONT TAXI RANK TURN RIGHT INTO CLERMONT ROAD JOIN POSSELT ROAD SHEPSTONE ROAD, TURN RIGHT INTO CROMPTON STREET, TURN RIGHT INTO LAUTH STREET, TURN LEFT INTO GLENUGIE ROAD TURN RIGHT INTO OLD MAIN ROAD JOIN RICHMOND ROAD, TURN RIGHT INTO ALEXANDER ROAD, TURN LEFT TO MALCOLM ROAD, TURN RIGHT INTO CIRCUIT ROAD, TURN RIGHT INTO CLARK ROAD, TURN LEFT INTO ALEXANDER ROAD TO A DESIGNATED TAXI STOP AND RETURN ALONG THE SAME ROUTE TO CLERMONT TAXI RANK.</p>



transport

Department:
Transport
Province of KwaZulu-Natal

GAZETTE

LGKZNG41-2019-FEB

REGION: ALL

12.9	<p>KWADABEKA A TO PINETOWN</p> <p>FROM KWADABEKA A TAXI RANK, PASSING KK HOSTEL TURN LEFT INTO NORTH ROAD, TURN LEFT INTO 3RD AVENUE JOINING DINKELMAN ROAD, TURN RIGHT INTO SHEPSTONE ROAD, TURN RIGHT INTO CROMPTON STREET, TURN RIGHT INTO UNION LANE, TURN LEFT INTO GLENUGIE ROAD JOINING MOODIE STREET, TURN LEFT INTO HILL STREET, INTO HILL STREET TAXI RANK AND RETURN WITH HILL STREET, TURN LEFT INTO MOODIE STREET JOIN GLENUGIE ROAD TURN RIGHT INTO LAUTH STREET, TURN LEFT INTO CROMPTON STREET, TURN LEFT INTO SHEPSTONE ROAD TURN RIGHT INTO DINKELMAN ROAD TURN LEFT INTO NORTH ROAD, AND PROCEED TO KWA-DABEKA A TAXI RANK.</p>
12.10	<p>KWADABEKA D TO PINETOWN</p> <p>FROM KWA DABEKA, D TAXI RANK, PASSING KWA- DABEKA CLINIC TURN RIGHT INTO NORTH ROAD, TURN RIGHT INTO 3RD AVENUE JOIN DINKELMAN ROAD, TURN RIGHT INTO SHEPSTONE ROAD, TURN RIGHT INTO CROMPTON STREET, TURN RIGHT INTO UNION LANE, TURN LEFT INTO GLENUGIE ROAD JOIN MOODIE STREET, TURN RIGHT INTO HILL STREET, INTO HILL TAXI RANK AND RETURN WITH HILL STREET, TURN LEFT INTO MOODIE STREET JOIN GLENUGIE ROAD, TURN RIGHT INTO LAUTH STREET, TURN LEFT INTO CROMPTON STREET, TURN LEFT INTO SHEPSTONE ROAD, TURN RIGHT INTO DINKELMAN ROAD, TURN LEFT INTO 1ST AVENUE, LEFT INTO NORTH ROAD AND PROCEED TO KWA DABEKA "D" TAXI RANK.</p>
12.11	<p>KWADABEKA KK HOSTEL TO WESTMEAD</p> <p>FROM KK TAXI RANK TURN LEFT INTO NORTH ROAD, TURN RIGHT INTO 12TH STREET, JOIN DINKELMAN ROAD, TURN RIGHT INTO SHEPSTONE ROAD, TURN LEFT INTO CROMPTON STREET, TURN RIGHT INTO LAUTH STREET, TURN LEFT INTO GLENUGIE ROAD, TURN RIGHT INTO OLD MAIN ROAD, RICHMOND ROAD, TURN RIGHT INTO TRAFFORD STREET, JOIN GOODWOOD ROAD, TURN LEFT INTO MAHOGANY ROAD TO A DESIGNATED TAXI STOP AND RETURN ALONG THE SAME ROUTE TO KK TAXI RANK.</p> <p>FROM KK TAXI RANK TURN LEFT INTO NORTH ROAD, TURN RIGHT INTO 12TH STREET JOIN DINKELMAN ROAD, TURN RIGHT INTO SHEPSTONE ROAD, TURN RIGHT INTO CROMPTON STREET, TURN RIGHT INTO LAUGHT STREET, TURN LEFT INTO GLENUGIE ROAD, TURN RIGHT INTO OLD MAIN ROAD, RICHMOND ROAD, TURN RIGHT INTO TRAFFORD STREET JOIN HILLCLIMB ROAD, TO MONZA ROAD TO A DESIGNATED TAXI STOP, AND RETURN ALONG THE SAME ROUTE TO KK TAXI RANK.</p> <p>FROM KK TAXI RANK TURN LEFT INTO NORTH ROAD, TURN RIGHT INTO 3RD AVENUE JOIN DINKELMAN ROAD, TURN RIGHT INTO SHEPSTONE ROAD, TURN RIGHT INTO CROMPTON STREET, TURN RIGHT INTO LAUGHT ROAD, TURN LEFT INTO GLENUGIE ROAD, TURN RIGHT INTO OLD MAIN ROAD, RICHMOND ROAD, TURN RIGHT INTO ALEXANDER ROAD, TURN LEFT INTO MALCOM ROAD, TURN RIGHT INTO CIRCUIT ROAD, TURN RIGHT INTO CLARK ROAD, TURN LEFT UNTO ALEXANDER ROAD TO A DESIGNATED TAXI STOP, AND RETURN ALONG THE SAME ROUTE TO KK TAXI RANK.</p>



transport

Department:
Transport
Province of KwaZulu-Natal

GAZETTE

LGKZNG41-2019-FEB
REGION: ALL

<p>1) Application Number: APP0107924</p> <p>3) Applicant: L LEOTO ID NO. 6106140842088 Association: CLERMONT AND KWADABEKA TAXI OWNERS ASS.</p> <p>5) Existing Licence Holder: SP LEOTO ID NO. 3507185183085</p> <p>7) Type of application: DECEASED TRANSFER</p> <p>9) Vehicle Type: MINIBUS</p> <p>11) Region: DURBAN WEST</p>	<p>2) Gazette Number: LGKZNG41-2019-FEB</p> <p>4) Applicant Address: 3 UNION LANE PINETOWN 3600</p> <p>6) Existing Licence Holder Address: P O BOX 416 CLERNAVILLE 3602</p> <p>8) Operating Licence Number: LGKZN1503001551</p> <p>10) 1 X 15 (SEATED) + 0 (STANDING)</p>
<p>12.1</p>	<p>CLERMONT TO DURBAN</p> <p>FROM CLERMONT TAXI RANK TURN RIGHT INTO CLERMONT ROAD, JOIN POSSELT ROAD, TURN LEFT INTO OTTO VOLEK ROAD JOIN STAPLETON ROAD, TURN RIGHT INTO M13 JOIN N3, WESTERN FREE WAY, TURN RIGHT INTO GREY STREET, TURN LEFT INTO WEST STREET, TURN LEFT INTO ALI WAL STREET, TURN LEFT INTO PINE STREET, TURN RIGHT INTO RUSSELL STREET, TURN LEFT INTO LEOPOLD STREET, JOIN MARKET STREET, UNIVERSITY AVENUE TURN RIGHT INTO RANK NO.231 WARWICK AVENUE AND RETURN WITH WARWICK AVENUE, TURN LEFT INTO CANNONGATE ROAD ONTO N3 OFF RAMP AND USE SAME ROUTE TO CLERMONT TAXI RANK.</p>
<p>12.2</p>	<p>CONDITIONS GENERAL CONDITIONS APPLICABLE TO ALL ROUTES:</p> <p>1).PASSENGERS MAY BE PICKED UP AND/OR SET DOWN ONLY AT DESIGNATED TAXI RANKS OR TAXI STOPS,WHICH SHALL EXCLUDE BUS STOPS.</p> <p>2) ON THE INBOUND TRIP TO DURBAN, NO PASSENGERS MAY BE PICKED UPEN ROUTE FROM ENTERING THE N3, UNTIL REACHING UNIVERSITY AVENUE TAXI RANK NO.231</p> <p>3) ON THE TRIP TO MOLWENI WYEBANK, NO PASSENGERS MAY BE SET DOWN UNTIL REACHING M13.</p> <p>4) ENTRY OR RANKING ON PRIVATE PROPERTY IS NOT PERMITTED WITHOUT THE WRITTEN PERMISSION OF THE LANDLORD, A COPY OF WHICH MUST BE SUPPLIED TO THE BOARD.</p> <p>5) WITHOUT HAVING ENTERED INTO AN AGREEMENT WITH OTHER OPERATORS ON A COMMON ROUTE, AS CONTEMPLATED BY SECTION 88(2) OF ACT 2000, THE PICKING UP OR SETTING OF PASSENGERS ON SUCH AGREEMENT MUST BE SUPPLIED TO THE BOARD.</p> <p>6) AT RANKS, WHETHER ON-STREET OR OFF-STREET, ONLY THE TAXIS THAT CAN BE ACCOMADATED IN THE DEMARCATED AREA MAY OCCUPY THE RANK. EXCESS VEHICLES MUST HOLD ELSEWHERE.</p> <p>7)RANK PERMITS OR LETTERS OF AUTHORITY MUST BE PRODUCED IN RESPECT OF ALL RANKS IN MUNICIPAL AREAS, IN PARTICULAR MAJOR TOWNS AND CITIES AND IN PARTICULAR INTER-PROVINCIAL DESTINATIONS.</p> <p>8) THE ALLOCATION OF ANY ROUTE OR PORTION OF ROUTE IS SUBJECT TO THE CONDITION THAT IT HAS BEEN APPROVED AND ALLOCATED IN GOOD FAITH AND THAT SUCH ROUTE WILL BE INVALID SHOULD IT TRANSPIRE THAT THE ROUTE OR PORTION THERE OF WILL, OR HAS CAUSED CONFLICT DUE TO IT HAVING BEEN APPROVED BASED ON INCORRECT OR FALSE INFORMATION SUPPLIED TO THE BOARD OR AS RESULT OF AN ERROR.IN SUCH INSTANCE THE OPERATING LICENCE MUST BE RETURNED TO THE BOARD FOR CORRECTION.</p> <p>9) THE VEHICLE MUST BE COVERED BY MOTOR VEHICLE INSURANCE AS WELL AS PERSONAL LIABILITY INSURANCE.</p>
<p>12.3</p>	<p>KWADABEKA D TO DURBAN</p> <p>FROM KWADABEKA D TAXI RANK, PASSING KWADABEKA CLINIC TURN RIGHT INTO NORTH ROAD, TURN RIGHT INTO 3RD AVENUE, JOIN DINKLEMAN ROAD, JOIN OTTO VOLEK ROAD, JOIN STAPLETON ROAD, TURN LEFT TO M13, JOIN N3, WESTERN FREE WAY, TURN RIGHT INTO GREY STREET, TURN LEFT INTO WEST STREET, TURN LEFT INTO ALI WAL STREET, TURN LEFT INTO PINE STREET, TURN RIGHT INTO RUSSEL STREET, TURN LEFT INTO LEOPOLD STREET, TURN RIGHT INTO CITY MARKET, UNIVERSITY AVENUE, TURN RIGHT INTO RANK NO. 231 WARWICK AVENUE AND RETURN WITH WARWICK AVENUE, TURN LEFT INTO CANNONGATE ROAD ALONG N3 OFF RAMP AND USING THE SAME ROUTE IN THE OPPOSITE DIRECTION AND PROCEED TO KWADABEKA D TAXI RANK.</p>



transport

Department:
Transport
Province of KwaZulu-Natal

GAZETTE

LGKZNG41-2019-FEB

REGION: ALL

12.4	<p>KWADABEKA KK HOSTEL TO DURBAN</p> <p>FROM KK TAXI RANK TURN LEFT INTO NORTH ROAD, TURN RIGHT INTO 12TH STREET JOIN DINKELMAN ROAD JOIN OTTO VOLEK ROAD, JOIN STAPLETON ROAD, TURN RIGHT INTO M13 JOIN N3, TURN RIGHT INTO WESTERN FREEWAY, TURN RIGHT INTO GREY STREET, TURN LEFT INTO WEST STREET, TURN LEFT INTO AILWAL STREET, TURN LEFT INTO PINE STREET, TURN RIGHT INTO RUSSEL STREET, TURN LEFT INTO LEOPOLD STREET, TO CITY MARKET, UNIVERSITY AVENUE, TURN RIGHT INTO RANK NO. 231/ WARWICK AVENUE AND RETURN WITH WARWICK AVENUE TURNING LEFT INTO CANNONGATE ROAD ALONG N3 OFF RAMP AND USING THE SAME ROUTE PROCEEDING TO KK HOSTEL TAXI RANK.</p>
12.5	<p>KWADABEKA KK HOSTEL TO PINETOWN</p> <p>FROM KK RANK TURN LEFT INTO NORTH ROAD, TURN RIGHT INTO 12TH STREET, JOIN DINKELMAN ROAD, TURN RIGHT INTO SHEPSTONE ROAD, TURN RIGHT INTO CROMPTON STREET, TURN RIGHT INTO UNION LANE, TURN LEFT INTO GLENUGIE ROAD, JOIN MOODIE STREET, TURN LEFT INTO HILL STREET INTO HILL STREET TAXI RANK AND RETURN WITH HILL STREET, TURN LEFT INTO MOODIE STREET, JOIN GLENUGIE ROAD, TURN RIGHT INTO LAUTH STREET, TURN LEFT INTO CROMPTON STREET, TURN LEFT INTO SHEPSTONE ROAD, TURN RIGHT INTO DINKELMAN ROAD, TURN RIGHT INTO 1ST AVENUE, TURN LEFT INTO NORTH ROAD, TURN RIGHT INTO AND INTO KK TAXI RANK.</p>
12.6	<p>KWADABEKA A TO DURBAN</p> <p>FROM KWADABEKA A TAXI RANK, PASSING KK HOSTEL TURN LEFT INTO NORTH ROAD, TURN RIGHT INTO 3RD AVENUE JOIN DINKELMAN ROAD, JOINING OTTO VOLEK ROAD, JOIN STAPLETON ROAD, JOIN M13, JOIN N3 TURN RIGHT INTO WESTERN FREEWAY, TURN RIGHT INTO GREY STREET TURN LEFT INTO WEST STREET, TURN LEFT INTO ALIWAL STREET, TURN LEFT INTO PINE STREET, TURN RIGHT INTO RUSSEL STREET, TURN LEFT INTO LEOPOLD STREET, TO CITY MARKET, UNIVERSITY AVENUE TURN RIGHT INTO RANK NO. 231 WARWICK AVENUE AND RETURN WITH WARWICK AVENUE TURN LEFT INTO CANNONGATE ROAD ALONG N3 OFF RAMP AND USING THE SAME ROUTE IN THE OPPOSITE DIRECTION AND PROCEED TO KWA-DABEKA "A" TAXI RANK.</p>
12.7	<p>CLERMONT TO PINETOWN</p> <p>FROM CLERMONT TAXI RANK TURN RIGHT INTO CLERMONT ROAD JOIN POSSELT ROAD JOIN SHEPSTONE ROAD, TURN RIGHT INTO CROMPTON STREET, TURN RIGHT INTO UNION LANE, TURN LEFT INTO GLENUGIE ROAD JOIN MOODIE STREET, TURN RIGHT INTO HILL STREET INTO HILL STREET TAXI RANK.</p> <p>RETURN</p> <p>FROM HILL STREET TURN LEFT INTO MOODIE STREET JOIN GLENUGIE ROAD, TURN RIGHT INTO LAUTH STREET, TURN LEFT INTO CROMPTON STREET, TURN LEFT INTO SHEPSTONE ROAD JOIN POSSELT ROAD JOIN CLERMONT ROAD TURN RIGHT INTO NORTH ROAD TO CLERMONT TAXI RANK.</p>
12.8	<p>CLERMONT TO WESTMEAD</p> <p>FROM CLERMONT TAXI RANK TURN INTO CLERMONT ROAD JOIN POSSELT ROAD JOIN SHEPSTONE ROAD, TURN RIGHT INTO CROMPTON STREET, TURN RIGHT INTO LAUGHT STREET, TURN LEFT INTO GLENUGIE ROAD, TURN LEFT INTO OLD MAIN ROAD, JOIN RICHMOND ROAD, TURN RIGHT INTO TRAFFORD ROAD JOIN GOODWOOD ROAD, TURN LEFT INTO MAHOGANY ROAD A TO A DESIGNATED TAXI STOP AND RETURN ALONG THE SAME ROUTE TO CLERMONT TAXI RANK.</p> <p>FROM CLERMONT TAXI RANK TURN RIGHT INTO CLERMONT ROAD JOIN POSSELT ROAD JOIN SHEPSTONE ROAD, TURN RIGHT INTO CROMPTON STREET, TURN RIGHT INTO LAUTH STREET, TURN LEFT INTO GLENUGIE ROAD, TURN RIGHT INTO OLD MAIN ROAD JOIN RICHMOND ROAD, TURN RIGHT INTO TRAFFORD ROAD JOIN HILLCLIMB ROAD TO MONZA TO A DESIGNATED TAXI STOP AND RETURN TO CLERMONT TAXI RANK ALONG THE SAME ROUTE.</p> <p>FROM CLERMONT TAXI RANK TURN RIGHT INTO CLERMONT ROAD JOIN POSSELT ROAD SHEPSTONE ROAD, TURN RIGHT INTO CROMPTON STREET, TURN RIGHT INTO LAUTH STREET, TURN LEFT INTO GLENUGIE ROAD TURN RIGHT INTO OLD MAIN ROAD JOIN RICHMOND ROAD, TURN RIGHT INTO ALEXANDER ROAD, TURN LEFT TO MALCOLM ROAD, TURN RIGHT INTO CIRCUIT ROAD, TURN RIGHT INTO CLARK ROAD, TURN LEFT INTO ALEXANDER ROAD TO A DESIGNATED TAXI STOP AND RETURN ALONG THE SAME ROUTE TO CLERMONT TAXI RANK.</p>



transport

Department:
Transport
Province of KwaZulu-Natal

GAZETTE

LGKZNG41-2019-FEB

REGION: ALL

<p>12.9</p>	<p>KWADABEKA A TO PINETOWN</p> <p>FROM KWADABEKA A TAXI RANK, PASSING KK HOSTEL TURN LEFT INTO NORTH ROAD, TURN LEFT INTO 3RD AVENUE JOINING DINKELMAN ROAD, TURN RIGHT INTO SHEPSTONE ROAD, TURN RIGHT INTO CROMPTON STREET, TURN RIGHT INTO UNION LANE, TURN LEFT INTO GLENUGIE ROAD JOINING MOODIE STREET, TURN LEFT INTO HILL STREET, INTO HILL STREET TAXI RANK AND RETURN WITH HILL STREET, TURN LEFT INTO MOODIE STREET JOIN GLENUGIE ROAD TURN RIGHT INTO LAUTH STREET, TURN LEFT INTO CROMPTON STREET, TURN LEFT INTO SHEPSTONE ROAD TURN RIGHT INTO DINKELMAN ROAD TURN LEFT INTO NORTH ROAD, AND PROCEED TO KWA-DABEKA A TAXI RANK.</p>
<p>12.10</p>	<p>KWADABEKA D TO PINETOWN</p> <p>FROM KWA DABEKA, D TAXI RANK, PASSING KWA- DABEKA CLINIC TURN RIGHT INTO NORTH ROAD, TURN RIGHT INTO 3RD AVENUE JOIN DINKELMAN ROAD, TURN RIGHT INTO SHEPSTONE ROAD, TURN RIGHT INTO CROMPTON STREET, TURN RIGHT INTO UNION LANE, TURN LEFT INTO GLENUGIE ROAD JOIN MOODIE STREET, TURN RIGHT INTO HILL STREET, INTO HILL TAXI RANK AND RETURN WITH HILL STREET, TURN LEFT INTO MOODIE STREET JOIN GLENUGIE ROAD, TURN RIGHT INTO LAUTH STREET, TURN LEFT INTO CROMPTON STREET, TURN LEFT INTO SHEPSTONE ROAD, TURN RIGHT INTO DINKELMAN ROAD, TURN LEFT INTO 1ST AVENUE, LEFT INTO NORTH ROAD AND PROCEED TO KWA DABEKA "D" TAXI RANK.</p>
<p>12.11</p>	<p>KWADABEKA KK HOSTEL TO WESTMEAD</p> <p>FROM KK TAXI RANK TURN LEFT INTO NORTH ROAD, TURN RIGHT INTO 12TH STREET, JOIN DINKELMAN ROAD, TURN RIGHT INTO SHEPSTONE ROAD, TURN LEFT INTO CROMPTON STREET, TURN RIGHT INTO LAUTH STREET, TURN LEFT INTO GLENUGIE ROAD, TURN RIGHT INTO OLD MAIN ROAD, RICHMOND ROAD, TURN RIGHT INTO TRAFFORD STREET, JOIN GOODWOOD ROAD, TURN LEFT INTO MAHOGANY ROAD TO A DESIGNATED TAXI STOP AND RETURN ALONG THE SAME ROUTE TO KK TAXI RANK.</p> <p>FROM KK TAXI RANK TURN LEFT INTO NORTH ROAD, TURN RIGHT INTO 12TH STREET JOIN DINKELMAN ROAD, TURN RIGHT INTO SHEPSTONE ROAD, TURN RIGHT INTO CROMPTON STREET, TURN RIGHT INTO LAUGHT STREET, TURN LEFT INTO GLENUGIE ROAD, TURN RIGHT INTO OLD MAIN ROAD, RICHMOND ROAD, TURN RIGHT INTO TRAFFORD STREET JOIN HILLCLIMB ROAD, TO MONZA ROAD TO A DESIGNATED TAXI STOP, AND RETURN ALONG THE SAME ROUTE TO KK TAXI RANK.</p> <p>FROM KK TAXI RANK TURN LEFT INTO NORTH ROAD, TURN RIGHT INTO 3RD AVENUE JOIN DINKELMAN ROAD, TURN RIGHT INTO SHEPSTONE ROAD, TURN RIGHT INTO CROMPTON STREET, TURN RIGHT INTO LAUGHT ROAD, TURN LEFT INTO GLENUGIE ROAD, TURN RIGHT INTO OLD MAIN ROAD, RICHMOND ROAD, TURN RIGHT INTO ALEXANDER ROAD, TURN LEFT INTO MALCOM ROAD, TURN RIGHT INTO CIRCUIT ROAD, TURN RIGHT INTO CLARK ROAD, TURN LEFT UNTO ALEXANDER ROAD TO A DESIGNATED TAXI STOP, AND RETURN ALONG THE SAME ROUTE TO KK TAXI RANK.</p>



transport

Department:
Transport
Province of KwaZulu-Natal

GAZETTE

LGKZNG41-2019-FEB

REGION: ALL

1) Application Number: APP0107931	2) Gazette Number: LGKZNG41-2019-FEB
3) Applicant: SJ NCUBE ID NO. 5801185499080 Association: IKHWEZI LOCAL AND LONG DISTANCE TA	4) Applicant Address: PO BOX 511 PONGOLA KWA ZULU-NATAL 3170
5) Existing Licence Holder: NOT APPLICABLE ID NO. NOT APPLICABLE	6) Existing Licence Holder Address: NOT APPLICABLE
7) Type of application: NEW OPERATING LICENCE	8) Operating Licence Number: LKNKZN0111991
9) Vehicle Type: MINIBUS	10) 1 X 13 (SEATED) + 0 (STANDING)
11) Region: ZULULAND	
12.1	NCONTSHANE TO PONGOLA. FROM NCOTSHANE TAXI RANK B TURN RIGHT TO P343, PROCEED TO ONVERWACHT ROAD, AND TURN RIGHT PROCEED TO NAUDE STREET; TURN RIGHT INTO PONGOLA TAXI RANK AND RETURN.
12.2	PONGOLA TO ONVERWACHT FROM PONGOLA TAXI RANK, TURN LEFT JOIN NAUDE STREET, TURN RIGHT TO ONVERWACHT AND RETURN.
12.3	PONGOLA TO PONGOLA SUGAR MILL FROM PONGOLA TAXI RANK, TURN LEFT JOIN N2, PROCEED AND TURN RIGHT TO PONGOLA SUGAR MILL AND RETURN.
12.4	PONGOLA TO KWANGWANASE FROM PONGOLA TAXI RANK, JOIN N2 TO GOLELA CROSSING, TURN LEFT PROCEED TO GOLELA BOARDER POST AND RETURN TO THE CROSSING, TURN LEFT JOIN N2, PROCEED TO INKONKONI CROSSING (JOZINI TURN OFF), TURN LEFT JOINING JOZINI ROAD AND PROCEED TO JOZINI TOWN, PROCEED TO KWASKIEMELELE CROSS, TURN RIGHT INTO MANGUZI ROAD AND PROCEED INTO KWANGANASE TAXI RANK AND RETURN.
12.5	PONGOLA TO NONGOMA FROM PONGOLA TAXI RANK, TURN LEFT INTO N2 AND RIGHT INTO R66, PROCEED TO MAGUDU TOWN AND PROCEED TO NONGOMA TOWN AND PROCEED INTO ULUNDI CITY COMPLEX TAXI RANK AND RETURN.
12.6	PONGOLA TO VRYHEID FROM PONGOLA TAXI RANK TURN LEFT INTO N2 AND RIGHT TO R66, PROCEED TO MAGUDU TOWN AND TURN RIGHT TO R60 AND PROCEED TO VRYHEID, R69, TURN INTO CHURCH STREET IN VRYHEID, TURN RIGHT INTO CICIL EMME STREET, TURN LEFT INTO UTRECHT STREET AND PROCEED TO VRYHEID TAXI RANK AND RETURN.
12.7	PONGOLA TO DURBAN FROM PONGOLA TAXI RANK, TURN RIGHT INTO AND ALONG N2, TO GOGELA, PROCEED TO HLUHLUWE , MTUBATUBA, EMPANGENI ON N2, LEAVING THE N2 AT MOUNT EDGECOMBE, JOIN AND PROCEED ALONG R67, TURN RIGHT AT THE FIRST INTERSECTION TO ARGYLE ROAD, TURN RIGHT AT THE FIRST ROBOTS, PROCEED TO UMGENI ROAD AND TURN RIGHT TO DURBAN TAXI RANK AND RETURN.
12.8	PONGOLA TO NEWCASTLE FROM PONGOLA TAXI RANK, TURN RIGHT INTO N2, PROCEED AND TURN LEFT JOIN COMMONDALE ROAD, TURN LEFT INTO R33 TO PAULPIETTERSBURG, MPEVANE, BLOEDRIVER, TURN RIGHT INTO R34, PROCEED AND TURN LEFT TO UTRECHT, JOIN MADADENI ROAD, PROCEED TO N11, TURN RIGHT INTO NEWCASTLE TAXI RANK AND RETURN.

**transport**

Department:
Transport
Province of KwaZulu-Natal

GAZETTE

LGKZNG41-2019-FEB

REGION: ALL

12.9 PONGOLA TO PIETERMARITZBURG

FROM PONGOLA TAXI RANK, TURN RIGHT INTO N2, PROCEED TO COMMONDALE, TURN LEFT INTO R33, TO PAULPIETTERSBURG, VRYHEID, BLOODRIVER, DUNDEE, JOIN R68 AND PROCEED TO N11, TURN LEFT INTO FIRST ROBOTS AND PROCEED, TURN RIGHT INTO R74, TURN LEFT INTO N3, PROCEED TO ESTCOURT, MOOIRIVER, HOWICK, PROCEED AND TURN OFF TO GREYTOWN ROAD, TURN RIGHT TO THE FIRST ROBOTS INTO PIETERMARITZBURG CITY AND PROCEED TO CHURCH STREET AND RETURN.



transport

Department:
Transport
Province of KwaZulu-Natal

GAZETTE

LGKZNG41-2019-FEB

REGION: ALL

1) Application Number: APP0107932	2) Gazette Number: LGKZNG41-2019-FEB
3) Applicant: M ZIKHALI ID NO. 6005035897084 Association: MBAZWANA TAXI ASSOCIATION	4) Applicant Address: P.O. BOX 207 MBAZWANA KWAZULU-NATAL 3974
5) Existing Licence Holder: NOT APPLICABLE ID NO. NOT APPLICABLE	6) Existing Licence Holder Address: NOT APPLICABLE
7) Type of application: NEW OPERATING LICENCE	8) Operating Licence Number: LKNKZN0150388
9) Vehicle Type: MINIBUS TAXI	10) 1 X 9-16 (SEATED) + 0 (STANDING)
11) Region: UMKHANYAKUDE	
12.1	MBAZWANA TAXI RANK TO DURBAN FROM TAXI RANK TURN LEFT TO R22 ALONG N2 DIRECT TO TURN LEFT TO M41 ALONG TURN LEFT TO M4 ALONG TURN RIGHT TO M17 W GRAY ROAD TURN LEFT TO R102 DROP THE PASSENGER AT YMCA
12.2	2. FROM MBAZWANA TAXI RANK EMPANGENI TAXI RANK. TURN LEFT INTO R22, THEN LEFT INTO N2 PROCEED ALONG N2, TURN RIGHT INTO R102, THEN LEFT INTO TANNER ROAD AND TURN RIGHT AND ALONG MORRIS ROAD AND TURN LEFT INTO EMPANGENI TAXI RANK.
12.3	MBAZWANA TO MTUBATUBA FROM MBAZWANA TAXI RANK TO MTUBATUBA TAXI RANK, TURN LEFT TO R22 ALONG TO R543 TURN LEFT TO N2 AND LEFT TO SOMKHELE ROAD TO TAXI RANK.
12.4	MBAZWANA TO MANGUZI FROM MBAZWANA TAXI RANK TO MANGUZI TAXI RANK, TURN RIGHT TO R22 ALONG TO MANGUZI TAXI RANK AND RETURN TO THE SAME ROUTE.
12.5	MBAZWANA TO UMKUZE FROM MBAZWANA TAXI RANK TO MKHUZE TAXI RANK, TURN RIGHT AND TURN LEFT TO D234 ALONG TO MKHUZE.
12.6	MBAZWANA TO SODWANA BAY FROM MBAZWANA TAXI RANK, TURN LEFT TO AN UNNUMBERED ROAD TO SODWANA



transport

Department:
Transport
Province of KwaZulu-Natal

GAZETTE

LGKZNG41-2019-FEB

REGION: ALL

<p>1) Application Number: APP0107933</p> <p>3) Applicant: N PARTHAB ID NO. 7904265155081 Association: PIESANG RIVER TRANSPORT SERVICES</p> <p>5) Existing Licence Holder: WB NZUZA ID NO. 6508185509086</p> <p>7) Type of application: NORMAL TRANSFER</p> <p>9) Vehicle Type: MINIBUS</p> <p>11) Region: GREATER NORTH</p>	<p>2) Gazette Number: LGKZNG41-2019-FEB</p> <p>4) Applicant Address: 49 PALM STREET VERULAM 4340</p> <p>6) Existing Licence Holder Address: 11 KENTON CLOSE WIGGINS MAYVILLE KWA-ZULU NATAL 4091</p> <p>8) Operating Licence Number: LGKZN1403001690</p> <p>10) 1 X 15 (SEATED) + 0 (STANDING)</p>
<p>12.1</p>	<p>UMDLOTI TO DURBAN.</p> <p>FROM APPROVED RANK ON M27 (PREVIOUSLY ROAD 96) AT CALTEX GARAGE, M27 TO AN ON-RAMP M4 SOUTH, LEFT M4 SOUTH UMHLANGA ROCKS DRIVE, LIGHTHOUSE ROAD, LEFT TANNAGER WAY, LAGOON DRIVE, LIGHTHOUSE ROAD ON-RAMP M4 SOUTH TO DURBAN, RIGHT ORDINANCE ROAD, BECOMING LEOPOLD STREET, RIGHT WARWICK AVENUE, RIGHT ALICE STREET, RIGHT GREY STREET, PRINCE EDWARD STREET TAXI RANK AND RETURN, LEFT FIELD STREET, RIGHT OLD FORT ROAD, LEFT M4, HENCE ALONG THE SAME WAY IN THE REVERSE DIRECTION.</p>
<p>12.2</p>	<p>WATERLOO TO DURBAN.</p> <p>A) FROM AN APPROVED RANK IN CROCODILE ROAD, BAT ROAD, WOODPECKER ROAD, STIFANOT ROAD 20214, PYTHON ROAD, WOODPECKER ROAD TO ROAD M27, M24 OFF RAMP SOUTH ALONG M4, INTO STANGER STREET, RIGHT INTO ORDINANCE ROAD, INTO LEOPOLD STREET, RIGHT INTO ALICE STREET, RIGHT INTO GREY STREET, LEFT INTO PRINCE EDWARD STREET TAXI RANK.</p> <p>B) FROM APPROVED TAXI RANK MDENI ROAD, CROCODILE ROAD TO ROAD 20250, LOVISA ROAD, ROAD 20214, STIFANOT ROAD, ROAD 20114, LILLY ROAD 20113; LEMON ROAD 2028, CROCODILE ROAD, PLUM STREET 20108, ON M27 TO M4 OFF – RAMP SOUTH ALONG M4 TO - FIRST ALTERNATIVE.</p> <p>UMHLANGA ROCKS OFF-RAMP LEFT UMHLANGA ROCKS DRIVE, BECOMING LIGHTHOUSE ROAD, TANNAGER WAY, LAGOON DRIVE, LIGHTHOUSE ROAD M4 SOUTH.</p> <p>SECOND ALTERNATIVE.</p> <p>M4 OFF-RAMP TO LA LUCIA MALL, LEFT INTO LINK ROAD, LEFT ARMSTRONG AVENUE, AND TURN AROUND AT THE TAXI RANK ON ARMSTRONG AVENUE, RIGHT LINK ROAD, RIGHT RODGE ROAD TO M4 ON-RAMP ALONG M4 INTO STANGER STREET, RIGHT ORDINANCE ROAD, INTO LEOPOLD STREET, RIGHT INTO WARWICK AVENUE, RIGHT ALICE STREET, RIGHT GREY STREET, LEFT INTO PRINCE ALFRED STREET TAXI RANK.</p> <p>RETURN ROUTE.</p> <p>FROM PRINCE EDWARD STREET, LEFT INTO FIELD STREET, RIGHT INTO OLD FORT ROAD, LEFT INTO STANGER STREET INTO M4 AND PROCEED ALONG THE ALTERNATIVES SET OUT ABOVE IN REVERSE.</p>



transport

Department:
Transport
Province of KwaZulu-Natal

GAZETTE

LGKZNG41-2019-FEB

REGION: ALL

12.3	<p>WATERLOO TO VERULAM</p> <p>(A). FROM AN APPROVED TAXI RANK IN CROCODILE ROAD, BAT ROAD, WOODPECKER ROAD, STIFANAT ROAD 20214, PYTHON ROAD, WOODPECKER ROAD TO M27 ALONG M27 TO THE TAXI RANK IN IRELAND STREET AND RETURN ALONG THE SAME ROUTE.</p> <p>(B). FROM APPROVED TAXI RANK IN MDENI ROAD, CROCODILE ROAD, TO ROAD 20250, ROAD 2026, LOVISA ROAD, 2028, CROCODILE ROAD, PLUM STREET 20108, ON M27 ALONG M27 TO THE TAXI RANK IN IRELAND STREET AND RETURN ALONG THE SAME ROUTE.</p> <p>FIRST ALTERNATIVE</p> <p>FROM ANY OF THE ROUTES AS SET OUT IN PARAGRAPHS (A) AND (B) ALONG M27, TO LOTUS ROAD, TEMPLE VALLEY, GARLAND STREET, MOSS STREET, INTO IRELAND STREET TAXI RANK AND RETURN ALONG THE SAME ROUTE.</p> <p>SECOND ALTERNATIVE</p> <p>IRELAND TAXI RANK PROCEED TO SOUTH RIDGE, WATERLOO MPA WAYBRIDGE, M27 TO WATERLOO.</p>
12.4	<p>WATERLOO TO PHOENIX PLAZA.</p> <p>(A) FROM AN APPROVED TAXI RANK IN CROCODILE ROAD, BAT ROAD, WOODPECKER ROAD, STIFANAT ROAD 20214, PYTHON ROAD, WOODPECKER ROAD TO M27 TO M4 ON RAMP SOUTH TO R79 OTTAWA R102 TO PHOENIX HIGHWAY, PROCEED ALONG PHOENIX HIGHWAY TO PHOENIX PLAZA TAXI RANK AND RETURN ALONG THE SAME ROUTE.</p> <p>(B) FROM APPROVED TAXI RANK IN MDENI ROAD, CROCODILE ROAD, TO ROAD 2026, LOVISA ROAD 20214, STIFANAT ROAD, ROAD 20114, LILLY ROAD 20113, LEMON ROAD 2028, CROCODILE ROAD, PLUM STREET ON M27 TO M4 ON RAMP SOUTH TO R79, OTTAWA R102 TO PHOENIX HIGHWAY, PROCEED ALONG PHOENIX P1929 TAXI RANK AND RETURN ALONG THE SAME ROUTE.</p>
12.5	<p>PIESANG TO KWAMASHU STATION.</p> <p>FROM RANK ON ROAD 108466 (NEW ROAD) LEFT INTO ITHENDELE DRIVE INTO NYALA ROAD, LEFT INTO SIBISI ROAD, RIGHT BHEJANE ROAD, RIGHT MALANDELA ROAD TO RANK AND RETURN ALONG THE SAME ROUTE.</p>
12.6	<p>PIESANG TO DURBAN.</p> <p>FROM RANK ROAD 108466 (NEW ROAD) LEFT DALMENY ROAD, LEFT NTUZUMA ACCESS ROAD BECOMING ROAD 102 UMNGENI ROAD, SOLDIERS WAY TO SOLDIERS WAY TAXI RANK, RIGHT INTO FIELD STREET, LEFT INTO LEOPOLD STREET TO CENTENARY ROAD RANK.</p> <p>FROM RANK ROAD 108466 (NEW ROAD), LEFT DALMENY ROAD, LEFT NTUZUMA ACCESS ROAD RIGHT BECOMING R102, M25, RIGHT ALONG N2 TO N2 OFF RAMP WITH INANDA ROAD, LEFT M21 INANDA ROAD THROUGH SPRINGFIELD PARK, RIGHT NORTH COAST ROAD, BECOMING UMNGENI ROAD, RIGHT LEOPOLD STREET WARWICK AVENUE TO CENTENARY ROAD TAXI RANK. (NO PICKING UP OF PASSENGERS ALONG UMNGENI ROAD).</p> <p>FROM RANK ROAD 108466 (NEW ROAD), LEFT DALMENY ROAD LEFT NTUZUMA ACCESS ROAD BECOMING ROAD 102 M25, RIGHT N2 ALONG N2 TO ITS OFF RAMP WITH M21 AND UMNGENI LEFT M19, INTO UMNGENI M19 CONNAUGHT BRIDGE, UMNGENI ROAD SOLDIERS WAY TAXI RANK, RIGHT INTO FIELD STREET, LEFT INTO LEOPOLD STREET, WARWICK AVENUE TO CENTENARY ROAD TAXI RANK. (NO PICKING UP OF PASSENGERS ALONG UMNGENI ROAD).</p>



transport

Department:
Transport
Province of KwaZulu-Natal

GAZETTE

LGKZNG41-2019-FEB

REGION: ALL

1) Application Number: APP0107935	2) Gazette Number: LGKZNG41-2019-FEB
3) Applicant: RICHARD BIGBOY SMITH ID NO. 7612195157081 Association: DUNDEE TRANSPORT ASSOCIATION	4) Applicant Address: P.O BOX 593 DUNDEE 3000
5) Existing Licence Holder: DB NKOSI ID NO. 4412045020081	6) Existing Licence Holder Address: PO BOX 593 DUNDEE KWAZULU-NATAL 3000
7) Type of application: NORMAL TRANSFER	8) Operating Licence Number: LGKZN0203000826
9) Vehicle Type: MINIBUS	10) 1 X 13 (SEATED) + 0 (STANDING)
11) Region: UMZINYATHI	
12.1	DUNDEE TO NQUTU FROM DUNDEE TAXI RANK TURN RIGHT INTO SMITH STREET, PROCEED ALONG SMITH STREET, TURN RIGHT INTO VICTORIA STREET (R68), PROCEED ALONG VICTORIA STREET (R68), FOLLOW R68/R33, TURN RIGHT INTO R68 FOLLOW R68 TO NQUTHU, TURN RIGHT AT NQUTHU (R68/P54), ACROSS P54 INTO P36/2, PROCEED ALONG P36/2 TURN LEFT INTO NQUTU TAXI RANK, OFFLOAD, LOAD AND ALONG THE FORWARD ROUTE IN REVERSE. CONDITIONS / RESTRICTIONS THE PICKING UP AND SETTING DOWN OF PASSENGERS ON THIS ROUTE MUST BE CONDUCTED STRICTLY AND IN ACCORDANCE WITH AGREEMENT BETWEEN DUNDEE TAXI ASSOCIATION AND NQUTHU TAXI ASSOCIATION DATED 2006. 01. 03. THE ROUTE MAY ONLY BE ALLOCATED TO THOSE MEMBERS AND VEHICLE FOR WHICH SPECIFICALLY APPLICATION HAVE BEEN MADE AND APPROVED BY THE BOARD.
12.2	DUNDEE TO POMEROY (VIA HELPMEKAAR) FROM DUNDEE TAXI RANK TURN RIGHT INTO SMITH STREET, PROCEED ALONG SMITH STREET, TURN RIGHT INTO VICTORIA STREET (R68), PROCEED ALONG VICTORIA STREET, LEFT INTO WILSON STREET (R33), PROCEED ALONG WILSON STREET, FOLLOW R33 TO HELPMEKAAR, FOLLOW R33 TO POMEROY, TURN INTO SHEPSTONE STREET, PROCEED ALONG SHEPSTONE STREET, TURN LEFT INTO POMEROY TAXI RANK AND RETURN ALONG THE FORWARD ROUTE IN REVERSE.
12.3	DUNDEE TO DANNHAUSER FROM DUNDEE TAXI RANK TURN RIGHT INTO SMITH STREET, PROCEED ALONG SMITH STREET, TURN RIGHT INTO VICTORIA STREET (R68), PROCEED ALONG VICTORIA STREET (R68), TURN INTO KARL LANDMAN, PROCEED ALONG KARL LANDMAN STREET, FOLLOW R68 TURN RIGHT INTO R621, PROCEED ALONG R621 TO HATTINGSPRUIT, FOLLOW R621 TO DANNHAUSER, ACROSS THE BRIDGE INTO DANNHAUSER, TURN LEFT INTO MAIN STREET (R204) AND PROCEED TO DANNHAUSER TAXI RANK, OFF LOAD AND RETURN ALONG THE FORWARD ROUTE IN REVERSE.
12.4	DUNDEE TO LADYSMITH FROM DUNDEE TAXI RANK TURN RIGHT INTO SMITH STREET, PROCEED ALONG SMITH STREET, TURN RIGHT INTO VICTORIA STREET (R68), PROCEED ALONG VICTORIA STREET (R68), TURN RIGHT INTO KARL LANDMAN STREET, PROCEED ALONG KARL LANDMAN STREET, TURN LEFT INTO R614, PROCEED ALONG R614, TURN LEFT INTO R602, PROCEED ALONG R602, TURN LEFT INTO N11, FOLLOW N11 TO LADYSMITH, PROCEED ALONG N11 STRAIGHT TO NEWCASTLE ROAD, PROCEED ALONG NEWCASTLE ROAD, TURN LEFT INTO WILLIS STREET, PROCEED WILLIS STREET, TURN RIGHT INTO ILLING STREET TAXI RANK, OFFLOAD ONLY. PROCEED ALONG ILLING STREET, TURN RIGHT INTO ALFRED STREET, TURN LEFT INTO CROWSHAW ROAD, PROCEED ALONG CROWSHAW ROAD, STRAIGHT INTO LYELL ROAD, PROCEED ALONG LYELL ROAD, AND TURN LEFT INTO LADYSMITH TAXI RANK, OFFLOAD, LOAD AND RETURN ALONG THE FORWARD ROUTE IN REVERSE.



transport

Department:
Transport
Province of KwaZulu-Natal

GAZETTE

LGKZNG41-2019-FEB

REGION: ALL

12.5	<p>DUNDEE TO SITHEMBILE TOWNSHIP, GLENCOE</p> <p>FROM DUNDEE TAXI RANK TURN RIGHT INTO SMITH STREET, PROCEED ALONG SMITH STREET, TURN RIGHT INTO VICTORIA STREET (R68), PROCEED ALONG VICTORIA STREET (R68), TURN RIGHT INTO KARL LANDMAN STREET, PROCEED ALONG KARL LANDMAN STREET, TURN LEFT INTO R614, PROCEED ALONG R614 INTO GLENCOE, TURN LEFT INTO BIGGAR STREET OR UITHOEK STREET, ACROSS MAIN STREET TO SITHEMBILE, OFFLOAD, LOAD AND RETURN ALONG THE FORWARD ROUTE IN REVERSE.</p>
12.6	<p>CHARTER SERVICE FROM DUNDEE TAXI ASSOCIATION TO POINT WITHIN PROVINCE OF KZN ONLY. NO PICKING UP OR SETTING DOWN OF PASSENGERS ON ROUTES.</p>
12.7	<p>DUNDEE TO NEWCASTLE</p> <p>FROM DUNDEE TAXI RANK TURN RIGHT INTO SMITH STREET, PROCEED ALONG SMITH STREET, TURN RIGHT INTO VICTORIA STREET (R68), PROCEED ALONG VICTORIA STREET (R68), TURN RIGHT INTO KARL LANDMAN STREET, PROCEED ALONG KARL LANDMAN, FOLLOW R68 TURN RIGHT INTO R621 PROCEED ALONG R621 TO HATTINGSPRUIT, FOLLOW R621 TO DANNHAUSER, FOLLOW R621 TO N11, TURN RIGHT INTO N11, FOLLOW N11 TO NEWCASTLE OFF RAMP, LEFT TO NEWCASTLE (ALLEN STREET), PROCEED ALONG ALLEN STREET TURN LEFT INTO TERMINUS STREET, PROCEED ALONG TERMINUS STREET, TURN RIGHT INTO NEWCASTLE TAXI RANK, OFFLOAD, LOAD AND RETURN ALONG THE FORWARD ROUTE IN REVERSE.</p>
12.8	<p>CONDITIONS/RESTRICTIONS</p> <ol style="list-style-type: none"> 1. PASSENGERS MAY BE PICKED UP AND / OR SET DOWN ONLY DESIGNATED TAXI RANKS OR TAXI STOPS, WHICH SHALL EXCLUDE BUS STOPS. 2. ON THE INBOUND TRIP TO DURBAN, PIETERMARITZBURG, EMPANGENI, GERMISTON, VRYHEID, LADYSMITH, AND JOHANNESBURG NO PASSENGERS MAY BE PICKED UP ENROUTE FROM LEAVING THE MAGISTERIAL OF DUNDEE UNTIL REACHING THE DESTINATION RANK. 3. ON THE RETURN TRIP TO DUNDEE, NO PASSENGERS MAY BE SET DOWN UNTIL REACHING THE MAGISTERIAL DISTRICT OF DUNDEE. 4. ENTRY OR RANKING ON PRIVATE PROPERTY IS NOT PERMITTED WITHOUT THE WRITTEN PERMISSION OF THE LANDLORD, A COPY OF WHICH MUST BE SUPPLIED TO THE BOARD BEFORE UPLIFTING THE OPERATING LICENCE 5. WITHOUT HAVING ENTERED INTO AN AGREEMENT WITH THE OTHER OPERATORS ON A COMMON ROUTE, AS CONTEMPLATED BY SECTION 88 (2) (B) OF ACT 22 OF 2000, PICKING UP OR SETTING DOWN OF PASSENGERS ON SUCH ROUTE IS NOT PERMITTED. A COPY OF SUCH AGREEMENT MUST BE SUPPLIED TO THE BOARD. 6. AT RANKS, WHETHER ON-STREET OR OFF-STREET, ONLY THE TAXIS THAT CAN BE ACCOMMODATED IN THE DEMARCATED AREA MAY OCCUPY THE RANK, EXCESS VEHICLES MUST HOLD ELSEWHERE AT DESIGNATED HOLDING ARREARS. 7. RANK PERMITS OR LETTERS OF AUTHORITY MUST BE PRODUCED WHEN UPLIFTING, IN RESPECT OF ALL RANKS IN MUNICIPAL ARREARS, IN PARTICULAR MAJOR TOWNS AND CITIES AND IN PARTICULAR IN RESPECT OF INTER-PROVINCIAL DESTINATIONS. 8. THE VEHICLE MUST BE COVERED BY MOTOR VEHICLE INSURANCE AS WELL AS PERSONAL LIABILITY INSURANCE. 9. THE ALLOCATION OF ANY ROUTE OR PORTION OF HE ROUTE IS SUBJECT TO THE CONDITION THAT HAS BEEN APPROVED AND ALLOCATED IN GOOD FAITH AND SUCH ROUTE WILL BE INVALID SHOULD IT TRANSPIRE THAT THE ROUTE OR PORTION THEREOF WILL, OR HAS CAUSED CONFLICT DUE TO IT HAVING BEEN APPROVED BASED ON INCORRECT OR FALSE INFORMATION SUPPLIED TO THE BOARD, OR AS A RESULT OF AN ERROR. IN SUCH INSTANCE THE OPERATING LICENCE MUST BE RETURNED TO THE BOARD FOR CORRECTION.



transport

Department:
Transport
Province of KwaZulu-Natal

GAZETTE

LGKZNG41-2019-FEB
REGION: ALL

1) Application Number: APP0107939	2) Gazette Number: LGKZNG41-2019-FEB
3) Applicant: PMS VEZI ID NO. 6703145521087 Association: UMLAZI A B C AND W TAXI OWNERS ASSOCIATION	4) Applicant Address: J 934 UMLAZI T/SHIP PO UMLAZI DURBAN KWA-ZULU NATAL 4031
5) Existing Licence Holder: M MHLANGU ID NO. 7511045397089	6) Existing Licence Holder Address: D 106 MLAZI T/SHIP P.O. UMLAZI DURBAN KWA-ZULU NATAL 4031
7) Type of application: DECEASED TRANSFER AND NEW OPERATING LICENCE	8) Operating Licence Number: LKNKZN018907
9) Vehicle Type: MINIBUS	10) 1 X 15 (SEATED) + 0 (STANDING)
11) Region: NINGIZMU 2	
12.1	FROM EMAWELANI TAXI RANK (ON ROAD 2003), ALONG ROAD 2003, RIGHT INTO BLESSING MABASO ROAD, RIGHT INTO ROAD 336, RIGHT INTO ROAD NO.304, RIGHT INTO VENIYENI, RIGHT INTO SOLOMON MAHLANGU, LEFT INTO MANGOSUTHU HIGHWAY.
12.2	FROM EMAWELWENI TAXI RANK (ON ROAD 2003) ALONG ROAD 2003, LEFT INTO VENIYENI ROAD, RIGHT INTO ROAD NO.403 AND RETURN, RIGHT INTO SOLOMON MAHLANGU, LEFT INTO MANGOSUTHU HIGHWAY.
12.3	FROM EMAWELANI TAXI RANK ALONG ANY OF THE ROUTES TO MANGOSUTHU HIGHWAY, ALONG MANGOSUTHU HIGHWAY, INTO R102, LEFT INTO HIMALAYAS ROAD OFF RAMP, RIGHT INTO HIMALAYAS ROAD, LEFT INTO CHIEF ALBERT LUTHULI FREEWAY (M4), RIGHT INTO WEST STREET, RIGHT INTO POINT ROAD, RIGHT INTO BAY TERRACE, RIGHT INTO SHEPSTONE ROAD, LEFT INTO PINE STREET, INTO RUSSELL STREET, AND PROCEED TO THE RANK IN RUSSELL STREET FROM EMAWELWENI TAXI RANK ALONG ANY OF THE ROUTES INTO AND ALONG MANGOSUTHU HIGHWAY, LEFT INTO PRINCE MSHIYENI HOSPITAL AND RETURN, TURNING RIGHT INTO MANGOSUTHU HIGHWAY, LEFT INTO SIBUSISO MDAKANE ROAD, INTO PRINCE MCWAYIZENI ROAD, PROCEED TO EZIMBUZINI TAXI RANK AND RETURN TO EMAWELWENI TAXI RANK ALONG THE SAME ROUTE IN REVERSE."4. RETURN JOURNEY: DURBAN TO UMLAZI (A,B,C & W) "FROM THE TAXI RANK ON RUSSELL STREET, ALONG RUSSELL STREET, LEFT INTO LEOPOLD STREET, INTO MARKET ROAD, INTO CHIEF ALBERT LUTHULI FREEWAY (M4), INTO MANGOSUTHU HIGHWAY (M30) OFF RAMP, INTO MANGOSUTHU HIGHWAY, RIGHT INTO SOLOMON MAHLANGU ROAD, AND PROCEED ALONG ANY OF ROUTES IN REVERSE TO THE STARTING POINT. FROM EZIMBUZINI TAXI RANK, RIGHT INTO PRINCE MCWAYIZENI ROAD, INTO SIBUSISO MDAKANE ROAD, LEFT INTO MANGOSUTHU HIGHWAY, RIGHT INTO SOLOMON MAHLANGU ROAD, LEFT INTO VENIYENI ROAD AND PROCEED ALONG ROUTES (1) OR (2) TO THE STARTING POINT.
12.4	DURBAN TO UMLAZI (A,B,C & W) FROM THE TAXI RANK ON RUSSELL STREET, ALONG RUSSELL STREET, LEFT INTO LEOPOLD STREET, INTO MARKET ROAD, INTO CHIEF ALBERT LUTHULI FREEWAY (M4), INTO MANGOSUTHU HIGHWAY (M30) OFF RAMP, INTO MANGOSUTHU HIGHWAY, RIGHT INTO SOLOMON MAHLANGU ROAD, AND PROCEED ALONG ANY OF ROUTES (1) OR (2) IN REVERSE TO THE STARTING POINT. EZINMBUZINI TO UMLAZI (A, B, C & W) FROM EZIMBUZINI TAXI RANK, RIGHT INTO PRINCE MCWAYIZENI ROAD, INTO SIBUSISO MDAKANE ROAD, LEFT INTO MANGOSUTHU HIGHWAY, RIGHT INTO SOLOMON MAHLANGU ROAD, LEFT INTO VENIYENI ROAD AND PROCEED ALONG ROUTES (1) OR (2) TO THE STARTING POINT.



transport

Department:
Transport
Province of KwaZulu-Natal

GAZETTE

LGKZNG41-2019-FEB

REGION: ALL

12.5

CONDITIONS:

1. PASSENGERS MAY BE PICKED UP AND/OR SET DOWN ONLY AT DESIGNATED TAXI RANK OR TAXI STOP, WHICH SHALL EXCLUDE BUS STOPS.
2. ON THE INBOUND TRIP TO DURBAN, NO PASSENGERS MAY BE PICKED UP EN ROUTE FROM ENTERING (M4) CHIEF ALBERT LUTHULI FREEWAY UNTIL REACHING RUSSELL STREET TAXI RANK
3. ON THE RETURN TRIP TO UMLAZI, NO PASSENGERS MAY BE SET DOWN UNTIL REACHING MANGOSUTHU HIGHWAY.
4. ENTRY OR RANKING ON PRIVATE PROPERTY IS NOT PERMITTED WITHOUT WRITTEN PERMISSION OF THE LANDLORD, A COPY OF WHICH MUST BE SUPPLIED TO THE BOARD.
5. WITHOUT HAVING ENTERED INTO AN AGREEMENT WITH OTHER OPERATORS ON A COMMON ROUTE, AS CONTEMPLATED BY SECTION 88(2)(B) OF ACT 22 OF 2000, THE PICKING UP OR SETTING DOWN OF PASSENGERS ON SUCH ROUTE IS NOT PERMITTED. A COPY OF SUCH AGREEMENT MUST BE SUPPLIED TO THE BOARD.
6. AT RANKS, WHETHER ON – STREET OR OFF – STREET, ONLY THE TAXIS THAT CAN BE ACCOMMODATED IN THE DEMARCATED AREA MAY OCCUPY THE RANK, EXCESS VEHICLES MUST HOLD ELSEWHERE AT DESIGNATED HOLDING AREAS.
7. RANK PERMITS OR LETTERS OF AUTHORITY MUST BE PRODUCED IN RESPECT OF ALL RANKS IN MUNICIPAL AREAS, IN PARTICULAR MAJOR TOWNS AND CITIES AND IN PARTICULAR INTER-PROVINCIAL DESTINATIONS.
8. THE ALLOCATION OF ANY ROUTE OR PORTION OF A ROUTE IS SUBJECT TO THE CONDITION THAT IT HAS BEEN APPROVED AND ALLOCATED IN GOOD FAITH AND THAT SUCH ROUTE WILL BE INVALID SHOULD IT TRANSPIRE THAT THE ROUTE OR PORTION THEREOF WILL, OR HAS CAUSED CONFLICT DUE TO IT HAVING BEEN APPROVED BASED ON INCORRECT OR FALSE INFORMATION SUPPLIED TO THE BOARD OR AS A RESULT OF AN ERROR. IN SUCH INSTANCE THE OPERATING LICENCE MUST BE RETURNED TO THE BOARD FOR CORRECTION.
9. THE VEHICLE MUST BE COVERED BY MOTOR VEHICLE INSURANCE AS WELL AS PERSONAL LIABILITY INSURANCE



transport

Department:
Transport
Province of KwaZulu-Natal

GAZETTE

LGKZNG41-2019-FEB
REGION: ALL

1) Application Number: APP0107951	2) Gazette Number: LGKZNG41-2019-FEB
3) Applicant: DD CELE ID NO. 8303135281087 Association: ENGONYAMENI TAXI OWNERS ASSOCIATION	4) Applicant Address: C1034 UMLAZI NATHI NDLOVU 4031
5) Existing Licence Holder: E MCHUNU ID NO. 7201285298086	6) Existing Licence Holder Address: Z 2044 IMFE CLOSE UMLAZI T/SHIP DURBAN KWA-ZULU NATAL 4031
7) Type of application: NORMAL TRANSFER	8) Operating Licence Number: LGKZN1103000847
9) Vehicle Type: MINIBUS	10) 1 X 15 (SEATED) + 0 (STANDING)
11) Region: NINGIZMU 1	
12.1	FROM AN APPROVED RANK ON ROAD P725, INTO AND ALONG D1031, LEFT INTO D1017, LEFT INTO D1011, INTO INWABE ROAD (PICK UP AND DROP ALONG THE WAY), LEFT INTO P725 INTO MANGOSUTHU HIGHWAY, RIGHT INTO PRINCE MCAIZENI DRIVE, RIGHT INTO OLD MAIN ROAD, RIGHT INTO ALEXANDER AVENUE, INTO ALEXANDER AVENUE TAXI RANK, ISIPINGO AND RETURN INTO AND ALONG ALEXANDER AVENUE, INTO THOMAS AVENUE RIGHT INTO CHURCH LANE, LEFT INTO OLD MAIN ROAD AND PROCEED TO ENGONYAMENI ALONG THE REMAINDER OF THE FORWARD ROUTE IN REVERSE.
12.2	<p>CONDITIONS:</p> <ol style="list-style-type: none"> 1. PASSENGERS MAY BE PICKED UP AND/ OR SET DOWN ONLY AT DESIGNATED TAXI RANKS OR TAXI STOPS, WHICH SHALL EXCLUDE BUS STOPS. 2. ON THE INBOUND TRIP TO ISIPINGO, NO PASSENGERS MAY BE PICKED UP EN ROUTE FROM ENTERING MANGOSUTHU HIGHWAY UNTIL REACHING THE ALEXANDER AVENUE TAXI RANK. 3. ON THE RETURN TRIP TO ENGONYAMENI, NO PASSENGERS MAY BE SET DOWN UNTIL REACHING P 225. 4. ENTRY OR RANKING ON PRIVATE PROPERTY IS NOT PERMITTED WITHOUT THE WRITTEN PERMISSION OF THE LANDLORD, A COPY OF WHICH MUST BE SUPPLIED TO THE BOARD. 5. WITHOUT HAVING ENTERED INTO AN AGREEMENT WITH OTHER OPERATORS ON A COMMON ROUTE AS CONTEMPLATED BY SECTION 88(2)(B) OF ACT 22 OF 2000, THE PICKING UP OR SETTING DOWN OF PASSENGERS ON SUCH ROUTE ARE NOT PERMITTED . A COPY OF SUCH AGREEMENT MUST BE SUPPLIED TO THE BOARD. 6. AT RANK WHETHER ON - STREET OR OFF - STREET, ONLY THE TAXIS THAT CAN BE ACCOMODATED IN THE DERMACATED AREA MAY OCCUPY THE RANK, EXCESS VEHICLES MUST HOLD ELSEWHERE AT DESIGNATED HOLDING AREAS. 7. RANK PERMITS OR LETTERS OF AUTHORITY MUST BE PRODUCED IN RESPECT OF ALL RANKS IN MUNICIPAL AREAS, IN PARTICULAR MAJOR TOWNS AND CITIES AND IN PARTICULAR INTER-PROVINCIAL DESTINATIONS. 8. THE ALLOCATION OF ANY ROUTE OR PORTION OF A ROUTE IS SUBJECT TO THE CONDITION THAT IT HAS BEEN APPROVED AND ALLOCATED IN GOOD FAITH AND THAT SUCH ROUTE WILL BE INVALID SHOULD IT TRANSPIRE THAT THE ROUTE OR PORTION THEREOF WILL, OR HAS CAUSED CONFLICT DUE TO IT HAVING BEEN APPROVED BASED ON INCORRECT OR FALSE INFORMATION SUPPLIED TO THE BOARD OR AS A RESULT OF AN ERROR. IN SUCH INSTANCE THE OPERATING LICENCE MUST BE RETURNED TO THE BOARD FOR CORRECTION. 9. THE VEHICLE MUST BE COVERED BY MOTOR VEHICLE INSURANCE AS WELL AS PERSONAL LIABILITY INSURANCE



transport

Department:
Transport
Province of KwaZulu-Natal

GAZETTE

LGKZNG41-2019-FEB

REGION: ALL

1) Application Number: APP0107955	2) Gazette Number: LGKZNG41-2019-FEB
3) Applicant: MB MPABANGA ID NO. 6701126078085 Association: SOUTH & NORTH BEACH ADDINGTON TAXI ASSOCIATION	4) Applicant Address: 85 HENDERSON ROAD ATHLONE PMB 3201
5) Existing Licence Holder: NOT APPLICABLE ID NO. NOT APPLICABLE	6) Existing Licence Holder Address: NOT APPLICABLE
7) Type of application: NEW OPERATING LICENCE	8) Operating Licence Number: LGKZN1303000546
9) Vehicle Type: MINIBUS	10) 1 X 15 (SEATED) + 0 (STANDING)
11) Region: DURBAN CENTRAL	
12.1	ADDINGTON HOSPITAL (RANK 112) TO BEREA ROAD. FROM RANK (112A) ON ERSKINE TERRACE ADDINGTON HOSPITAL, LEFT INTO RUTHERFORD STREET PICK AND DROP, RIGHT INTO GILLESPIE STREET PICK UP DROP, LEFT INTO BOSCOMBE PLACE AND ONTO MONTY NAICKER, PICK UP AND DROP ALONG THE WAY. RIGHT INTO STALWART SIMELANE PICK UP AND DROP OFF, ONTO DAVID WEBSTER, INTO STEVE BIKO ROAD, PICK UP AND DROP OFF. LEFT INTO BOTANIC GARDENS ROAD PICK UP AND DROP OFF, LEFT INTO KING DINIZULU ROAD PICK UP AND DROP OFF OPPOSITE BEREA CENTRE ON KING DINIZULU ROAD. RETURN TRIP FROM BEREA ROAD TO RANK 112 A ADDINGTON HOSPITAL FROM BEREA ROAD (KING DINIZULU ROAD) OPPOSITE BEREA CENTRE, ONTO PIXLEY KASEME STREET, RIGHT INTO MAHATMA GHANDI ROAD, LEFT INTO BELL STREET, LEFT INTO PRINCE STREET RIGHT INTO SOUTH BEACH AVENUE, LEFT INTO ERSKINE TERRACE INTO RANK 112A AT ADDINGTON HOSPITAL. PICKING UP AND DROPPING OFF ALONG THE WAY.



transport

Department:
Transport
Province of KwaZulu-Natal

GAZETTE

LGKZNG41-2019-FEB

REGION: ALL

12.2	<p>BLUE LAGOON 112C TO BEREA ROAD THROUGH ST ANDREWS.</p> <p>FROM RANK 112C ON SNELL PARADE, INTO SUNCOAST CASINO THE DESIGNATED STOP, PICK UP AND DROP OFF, LEFT INTO SNELL PARADE, RIGHT INTO ARGYLE, LEFT INTO PLAYFAIR ROAD, RIGHT INTO SANDOWN ROAD, PICK UP AND DROP OFF, LEFT INTO SOL HARRIS CRESCENT, LEFT INTO SOMTSEU ROAD, RIGHT INTO PLAYFAIR LEFT INTO K E MASINGA ROAD, RIGHT INTO BOSCOMBE, LEFT INTO GILLESPIE STREET, RIGHT INTO PLAYFAIR, RIGHT INTO DR. PIXLEY KASEME ROAD, LEFT INTO MAHATMA GHANDI, RIGHT INTO ANTON LEMBEDE, LEFT INTO BROAD STREET, RIGHT INTO ST ANDREW'S STREET, STOP AT THE DESIGNATED STOP AREA, THEN LEFT INTO JOSEPH NDULI, LEFT INTO ANTO LEMBEDE STREET, ONTO RANK 112B. PICKING UP AND DROPPING OFF ALONG THE WAY ON DESIGNATED AREAS.</p> <p>RETURN: FROM RANK 112B IN BEREA ROAD (KING DINIZULU ROAD), PICK UP AND DROP OFF, RIGHT INTO PARK STREET PICK UP AND DROP OFF, RIGHT INTO PARK STREET PICK UP AND DROP OFF, RIGHT INTO ALEXANDER STREET, LEFT INTO ST ANDREWS STREET, STOP AT THE DESIGNATED STOP FOR PICK UP'S AND DROP OFF'S, LEFT INTO JOSEPH NDULI STREET, RIGHT INTO DR PIXLEY KASEME DROP OFF AND PICK UP ALONG THE WAY, LEFT INTO GILLESPIE STREET, RIGHT INTO BOSCOMBE PLACE, LEFT INTO K.E MASINGA ROAD, RIGHT INTO PLAYFAIR ROAD, LEFT INTO SOMTSEU ROAD, RIGHT INTO SOL HARRIS CRESCENT, RIGHT INTO SANDOWN ROAD, LEFT INTO PLAYFAIR ROAD, RIGHT INTO ARGYLE ROAD, LEFT INTO SNELL PARADE, RIGHT INTO DESIGNATED STOP AT SUNCOAST CASINO, THEN RIGHT INTO SNELL PARADE, LEFT INTO RANK 112C. PICKING UP AND DROPPING OFF ALONG THE WAY.</p> <p>ALTERNATIVE ROUTE FROM 112C BLUE LAGOON THROUGH PINE STREET TO BEREA ROAD (KING DINIZULU)FROM RANK 112C ON SNELL PARADE, INTO SUN COAST CASINO THE DESIGNATED STOP, PICK UP AND DROP OFF, LEFT INTO SNELL PARADE, RIGHT INTO ARGYLE, LEFT INTO PLAYFAIR ROAD, RIGHT INTO SANDOWN ROAD, PICK UP AND DROP OFF, LEFT INTO SOL HARRIS CRESCENT, LEFT INTO SOMTSEU ROAD, RIGHT INTO PLAYFAIR, LEFT INTO K.E MASINGA ROAD, RIGHT INTO BOSCOMBE, ONTO MONTY NAICKER STREET, RIGHT INTO JOSEPH NDULI STREET, LEFT INTO DAVID WEBSTER STREET, RIGHT INTO JULIUS NYERERE AVENUE, ONTO CENTENARY ROAD, LEFT INTO STEVE BIKO ROAD , LEFT INTO BOTANIC GARDENS ROAD, LEFT INTO KING DINIZULU, DROPPING OFF ALONG THE WAY.</p> <p>RETURN: FROM KING DINIZULU ROAD, OPPOSITE BEREA CENTRE ONTO DR. PIXLEY KASEME, LEFT INTO GILLESPIE STREET, RIGHT INTO BOSCOMBE PLACE, PICKING UP AND DROPPING OFF ALONG THE WAY. LEFT INTO K.E MASINGA ROAD, RIGHT INTO PLAYFAIR ROAD, LEFT INTO SOMTSEU, RIGHT ROAD.</p>
12.3	<p>RANK 112B BEREA ROAD TO 112A ADDINGTON HOSPITAL.</p> <p>FROM RANK 112B IN BEREA ROAD (KING DINIZULU), PICK UP AND DROP OFF, RIGHT INTO PARK STREET PICK UP AND DROP OFF, RIGHT INTO ALEXANDER STREET, LEFT INTO ST ANDREWS STREET, STOP AT THE DESIGNATED STOP FOR PICK UPS AND DROP OFFS, LEFT INTO JOSEPH NDULI STREET, RIGHT INTO DR. PIXLEY KASEME DROP OFF AND PICK UP ALONG THE WAY, RIGHT INTO MAHATMA GHANDI ROAD, THEN LEFT BELL STREET LEFT INTO PRINCE STREET, RIGHT INTO SOUTH BEACH AVENUE, LEFT INTO ERSKINE TERRACE, ONTO RANK 112A ADDINGTON HOSPITAL. PICK UP AND DROP OFF ALONG THE WAY</p> <p>RETURN: FROM RANK 112A ON ERSKINE TERRACE ADDINGTON HOSPITAL, LEFT INTO RUTHERFORD STREET PICK AND DROP, RIGHT INTO GILLESPIE STREET PICK AND DROP, LEFT INTO DR. PIXLEY KASEME, LEFT INTO MAHATMA GHANDI, RIGHT INTO ANTON LEMBEDE, RIGHT INTO JULIUS NYERERE AVENUE, PICK UP AND DROP OFF, LEFT INTO M.L SULTAN, LEFT INTO STEVE BIKO, LEFT INTO BOTANIC GARDENS ROAD PICK UP AND DROP OFF, LEFT INTO KING DINIZULU ROAD PICK UP AND DROP OFF OPPOSITE BEREA CENTRE ON BEREA ROAD (KING DINIZULU ROAD).</p>



transport

Department:
Transport
Province of KwaZulu-Natal

GAZETTE

LGKZNG41-2019-FEB

REGION: ALL

12.4 FROM RANK 112B IN BEREA ROAD (KING DINIZULU ROAD), PICK UP AND DROP OFF, RIGHT INTO PARK STREET PICK UP AND DROP OFF, RIGHT INTO ALEXANDER STREET, LEFT INTO ST ANDREWS STOP AT THE DESIGNATED STOP FOR PICK UPS AND DROP OFFS, LEFT INTO JOSEPH NDULI STREET, RIGHT INTO DR PIXLEY KASEME DROP OFF AND PICK UP ALONG THE WAY, LEFT INTO GILLESPIE STREET, RIGHT INTO BOSCOMBE PLACE, LEFT INTO K.E MASINGA ROAD, RIGHT INTO PLAYFAIR ROAD, LEFT INTO SOMTSEU ROAD, RIGHT INTO SOL HARRIS CRESCENT, RIGHT INTO SANDOWN ROAD, LEFT INTO PLAYFAIR ROAD, RIGHT INTO ARGYLE ROAD, LEFT INTO SNELL PARADE, RIGHT INTO DESIGNATED STOP AT SUNCOAST CASINO, THEN RIGHT INTO SNELL PARADE, LEFT INTO RANK 112C.

RETURN

FROM RANK 112C ON SNELL PARADE, INTO SUNCOAST CASINO THE DESIGNATED STOP, PICK UP AND DROP OFF, LEFT INTO SNELL PARADE, RIGHT INTO ARGYLE, LEFT INTO PLAYFAIR ROAD, RIGHT INTO SANDOWN ROAD, PICK UP AND DROP OFF, LEFT INTO SOL HARRIS CRESCENT LEFT INTO SOMTSEU ROAD, RIGHT INTO PLAYFAIR, LEFT INTO K.E MASINGA ROAD, RIGHT INTO BOSCOMBE, LEFT INTO GILLESPIE STREET, RIGHT INTO PLAYFAIR RIGHT INTO DR. PIXLEY KASEME ROAD, LEFT INTO MAHATMA GHANDI, RIGHT INTO ANTON LEMBEDE, LEFT INTO BROAD STREET, RIGHT INTO ST ANDREWS STREET, STOP AT DESIGNATED STOP AREA, THEN LEFT INTO JOSEPH NDULI, LEFT INTO ANTON LEMBEDE STREET, RIGHT INTO JULIUS NYERERE AVENUE, RIGHT INTO DR. PIXLEY KASEME STREET, ONTO RANK 112B.



transport

Department:
Transport
Province of KwaZulu-Natal

GAZETTE

LGKZNG41-2019-FEB
REGION: ALL

<p>1) Application Number: APP0107965</p> <p>3) Applicant: BG NOVUKELA ID NO. 5712250984080 Association: CHESTERVILLE WESTVILLE TA</p> <p>5) Existing Licence Holder: MR NGWANE ID NO. 7911265482084</p> <p>7) Type of application: NORMAL TRANSFER</p> <p>9) Vehicle Type: MINIBUS</p> <p>11) Region: DURBAN CENTRAL</p>	<p>2) Gazette Number: LGKZNG41-2019-FEB</p> <p>4) Applicant Address: P O BOX 5595 DURBAN KWA-ZULU NATAL 4000</p> <p>6) Existing Licence Holder Address: FLAT NO.1 SLOVO AVENUE CHESTERVILLE, DURBAN KWA ZULU NATAL 4001</p> <p>8) Operating Licence Number: LGKZN1303000940</p> <p>10) 1 X 15 (SEATED) + 0 (STANDING)</p>
<p>12.1</p>	<p>GENERAL CONDITIONS:1. ON THE INWARD JOURNEY TO TOMATO HALL TAXI RANK NO PASSENGERS MAY BE PICKED UP IN THE CBD AND ON THE RETURN JOURNEY NO PASSENGERS MAY BE SET DOWN IN THE CBD (TAKE CBD BEING BEREA STREET, ALICE STREET, SOLDIERS WAY, PINE STREET, WEST STREET, ALIHAL STREET, RUSSEL STREET, LEOPOLD STREET, SYDNEY ROAD, UMBILO ROAD, PRAUCOIS AND LIKE) 2. PICKING UP OF PASSENGERS EN ROUTE IS SUBJECT TO AGREEMENT WITH AFFECTED TAXI ASSOCIATION AS CONTEMPLATED BY SECTION 88(2) (6) OF ACT 22 OF 2000.3. ON FORWARD JOURNEY NO PASSENGERS MAY BE PICKED UP ALONG WIGGINS ROAD FROM THE CORNER OF WIGGINS AND NEW DUNBAR ROADS (EGGUMENI) UNTIL REACHING BELLAIR ROAD AND ON THE RETURN JOURNEY NO PASSENGERS MAY BE SET DOWN ON THE SAME STRECH OFROAD. 4. PASSENGERS MAY ONLY BE PICKED OR SET DOWN AT DESIGNATED TAXI STOPS OR TAXI RANK AND BUS RANK OR BUS STOPS MAY NOT BE USED. 5. ENTRY OR RANKING ON PRIVATE PROPERTY IS NOT PERMITTED WITHOUT WRITTEN PERMISSION OF THE LANDLORD, A COPY OF WHICH MUST BE SUPPLIED TO THE BOARD. 6. WITHOUT HAVING ENTERED INTO AN AGREEMENT WITH OTHER OPERATORS ON A COMMON ROUTE, AS CONTEMPLATED BY SECTION 88(2) (B) OF ACT 22 OF 2000, THE PICKING UP OR SETTING DOWN OF PASSENGERS ON SUCH ROUTE IS NOT PERMITTED. A COPY OF SUCH AGREEMENT MUST BE SUPPLIED TO THE BOARD. 7. AT RANKS, WHETHER ON STREET OR OFF STREET, ONLY THE TAXIS THAT CAN BE ACCOMODATED IN THE DEMARCATED AREA MAY OCCUPY THE RANK, EXCESS VEHICLES MUST HOLD ELSEWHERE AT DESIGNATED HOLDING AREAS. 8. RANK PERMITS OR LETTERS OF AUTHORITY MUST BE PRODUCED INRESPECT OF ALL RANKS IN MUNICIPAL AREAS, IN PARTICULAR MAJORTOWNS AND CITIES AND IN PARTICULAR INTER-PROVINCIAL DESTINATIONS. 9. THE ALLOCATION OF ANY ROUTE OR PORTION OF A ROUTE IS SUBJECT TO THE CONDITION THAT IT HAS BEEN APPROVED AND ALLOCATED IN GOOD FAITH AND THAT SUCH ROUTE WILL BE INVALID SHOULD IT TRANSPIRE THAT THE ROUTE OR PORTION THERE OF WILL, OR HAS CAUSED CONFLICT DUE TO IT HAVING BEEN APPROVED BASED ON INCORRECT OR FALSE INFORMATION SUPPLIED TO THE BOARD OR AS ARESULT OF AN ERROR. IN SUCH INSTANCE THE OPERATING LICENCE MUST BE RETURNED TO THE BOARD FOR CORRECTION.10. THE VEHICLE MUST BE COVERED BY MOTOR VEHICLE INSURANCE ASWELL AS PERSONAL LIABILITY INSURANCE</p>
<p>12.2</p>	<p>FROM CHESTERVILLE TO DURBAN</p> <p>INWARD JOURNEY FROM CHERVILLE EXTENSION 3 TO CHESTERVILLE TOWNSHIP ALONG MAHLATHI ROAD INTO NETLLETON ROAD, INTO WIGGINS ROPAD, TURN RIGHT INTO WIGGINS ROAD, LEFT INTO BELLAIR ROAD, INTO JAN SMUTS HIGHWAY, TURN LEFT INTO BRICKFIELD ROAD, TURN LEFT INTO N3 TURN LEFT INTO BEREA ROAD NORTH, PROCEED TO OLD DUTCH ROAD, INTO ALICE STREET (RIGHT INTO MARKET ROAD OR RIGHT INTO A SRVICE ROAD BEHIND ENGLISH MARKET) INTO TOMATO HALL TAXI RANK AND RETURN AS FOLLOWS: FROM TOMATO HALL TAXI RANK INTO WARWICK AVENUE, TURN LEFT INTO CANONGATE ROAD, PROCEED THE WESTERN FREEWAY (N3), WESTBOUND, TURN LEFT INTO BRICKFIELD ROAD OFF-RAMP, TURN LEFT INTO BRICKFIELD, TURN RIGHT INTO JAN SMUTS HIGHWAY, TURN LEFT INTO BELLAIR ROAD, TURN RIGHT INTO WIGGINS ROAD, INTOM AHLATHI ROAD AND PROCEED ALONG MAHLATHI TO CHESTERVILLE TOWNSHIP AND TO CHESERVILLE EXTENSION 3 TAXI RANK.</p>



transport

Department:
Transport
Province of KwaZulu-Natal

GAZETTE

LGKZNG41-2019-FEB

REGION: ALL

12.3	<p>FROM CHESTERVILLE TOWNSHIP, CHESTERVILLE EXTENSION 1&2 TO DURBAN (TOMATOHALL TAXI RANK).</p> <p>INWARD ROUTE: FROM CHESTERVILLE, CHESTERVILLE EXTENSION 2, TURN INTO INGWENYA ROAD, INTO DENIS SHEPSTONE ROAD, INTO CHESTERVILLE EXTENSION 1, RETURN ALONG DENI SHEPTONE ROAD, TURN RIGHT INTO BOOTH ROAD, LEFT TO BELLAIR ROAD RIGHT INTO UMBILO RIGHT INTO FRANCOIS ROAD, TURN LEFT INTO UMBILO ROAD, TURN RIGHT INTO BEREA ROAD (LEFT INTO WARWICK AVENUE, RIGHT INTO ALICE STREET, RIGHT INTO SOLDIERS' WAY, RIGHT INTO PINE STREET) OR (LEFT INTO WEST STREET, TURN LEFT INTO ALIWAL STREET, TURN LEFT INTO PINE STREET) TURN RIGHT INTO RUSSELL STREET, TURN LEFT INTO LEOPOLD STREET, LEFT INTO MARKET ROAD RIGHT INTO SERVICE ROAD BEHIND THE ENGLISH MARKET, TO TOMATO HALL TAXI RANK AND RETURN AS FOLLOWS.</p> <p>RETURN.</p> <p>FROM WARWICK AVENUE (TOMATO HALL TAXI RANK) TURN LEFT INTO WEST STREET, TURN RIGHT INTO SYDNEY ROAD, TURN RIGHT INTO FRANCOIS ROAD, LEFT INTO BELLAIR ROAD RIGHT INTO BOOTH ROAD, TURN LEFT INTO DENIS SHEPSTONE INTO CHESTERVILLE EXTENSION AND RETURN ALONG DENIS SHEPSTONE ROAD, INTO NGWENYA ROAD, TURN LEFT INTO A ROAD LEADING TO CHESTERVILLE EXTENSION 2 AND PROCEED TO CHESTERVILLE TOWNSHIP.</p> <p>NB: NO PASSENGERS TO BE PICKED ALONG WEST STREET.</p>
12.4	<p>FROM DURBAN TO WESTVILLE PRISON.</p> <p>INWARD JOURNEY: FROM UNIVERSITY AVENUE TAXI RANK INTO WARWICK AVENUE LEFT INTO CANONGATE ROAD INTO THE WESTERN FREEWAY (N3), LEFT INTO AN OFF-RAMP INTO SPINE ROAD RIGHT INTO SPINE ROAD EXTENSION LEADING TO THE WESTVILLE PRISON TAXI RANK.</p> <p>RETURN.</p> <p>FROM WESTVILLE PRISON INTO SPINE ROAD LEFT INTO ON RAMP INTO THE WESTERN FREEWAY (N3) EASTBOUND, INTO OLD DUTCH ROAD, RIGHT INTO MARKET ROAD, RIGHT INTO SERVICE STATION ROAD BEHIND THE ENGLISH MARKET, RIGHT INTO AGAIN INTO SERVICE ROAD INTO UNIVERSITY AVENUE TAXI RANK.</p> <p>CONDITION SPECIFIC TO ROUTE 4 IN TERM OF SECTION 25(1)(C) THE PERMITS OF MEMBERS OF CHASTERVILLE WESTVILLE TAXI ASSOCIATION WHO ARE PERMITTED TO OPERATE THE DURBAN PAVILLION/WESTVILLE PRISON ROUTE AS AT 20/11/2003 ARE AMENDED AS FOLLOWS:</p> <p>2.1 THE ROUTE TO BE USED IS THAT AS GIVEN AS PER THE RECOMMENDATION OF ETHEKWINI MUNICIPALITY AND</p> <p>2.2 THAT NO PICKING UP OR DROPPING AT THE PAVILLION SHOPPING CENTRE OR ON SPINE ROAD, IS PERMITTED UNTIL SUCH TIME AS THE ASSOCIATION IS AUTHORIZED TO RANK ON THE PAVILLION PROPERTY BY THE OWNER OF THE PAVILION COMPLEX.</p> <p>2.3 THAT THE ASSOCIATION UTILIZES THE UNIVERSITY AVENUE TAXI RANK.</p> <p>3. THAT THIS DECISION IS REVIEWABLE BY THE BOARD AT THE STAGE WHEN THE ETHEKWINI MUNICIPALITY HAS MADE RECOMMENDATIONS ARE AS REGARDS THE NUMBERS OF VEHICLES NEEDED TO SATISFY THE COMMUTER DEMAND ON THE ROUTE.</p>



transport

Department:
Transport
Province of KwaZulu-Natal

GAZETTE

LGKZNG41-2019-FEB

REGION: ALL

<p>12.5</p>	<p>3 B: FROM CHESTERVILLE EXTENSION 1, 2 & 3 TO INKOSI ALBERT LUTHULI(CATO MANOR) HOSPITAL.</p> <p>INWARD JOURNEY: FROM CHESTERVILLE EXTENSION 3 INTO CHESTERVILLE TOWNSHIP, INTO CHESTERVILLE EXTENSION 2 INTO NGWENYA ROAD , INTO DENNIS SHEPSTONE ROAD, INTO CHESTERVILLE EXTENSION 1, RETURN ALONG DENNIS SHEPSTONE, TURN RIGHT INTO BOOTH ROAD, RIGHT INTO BELLAIR ROAD TAXI RANK ON BELLAIR ROAD OPPOSITE INKOSI ALBERT LUTHULI (CATO MANOR) HOSPITAL.</p> <p>RETURN.</p> <p>FROM THE TAXI RANK ON BELLAIR ROAD OPPOSITE INKOSI ALBERT LUTHULI (CATO MANOR) HOSPITAL, RIGHT INTO BELLAIR ROAD, LEFT INTO BOOTH ROAD, LEFT INTO DENNIS SHEPSTONE ROAD INTO CHESTERVILLE EXTENSION RETURN ALONG DENNIS SHEPSTONE ROAD INTO NGWENYA ROAD, LEFT INTO ROAD LEADING TO CHESTERVILLE EXTENSION 2 INTO CHESTERVILLE TOWNSHIP THEN INTO CHESTERVILLE EXTENSION 3 TAXI RANK.</p>
<p>12.6</p>	<p>FROM CHERSTERVILLE EXTENSION 2,TURN INTO NGWENYA ROAD, INTO DENIS SHEPSTONE ROAD, INTO CHESTERVILLE EXTENSION1,RETURN ALONG DENNIS SHEPSTONE ROAD, TURN RIGHT INTO BOOTH ROAD, LEFT INTO BELLAIR ROAD RIGHT INTO UMBILO ROAD RIGHT INTO FRANCOIS ROAD, TURN LEFT INTO UMBILO ROAD, TURN RIGHT INTO BEREA ROAD (LEFT INTO WARWICK AVENUE RIGHT INTO ALICE STREET, RIGHT INTO SOLDIER WAY, RIGHT INTO PINE STREET. OR {LEFT INTO WEST STREET, TURN LEFT INTO ALI WAL STREET, TURN LEFT INTO PINE STREET},TURN RIGHT INTO RUSSELL STREET, TURN LEFT INTO LEOPOLD, LEFT INTO MARKET ROAD, RIGHT INTO SERVICE ROAD BEHIND THE ENGLISH MARKET TO TOMATO HALL TAXI AND RETURN.</p> <p>FROM WARWICK AVENUE (TOMATO HALL TAXI RANK) TURN LEFT INTO WEST STREET, TURN RIGHT INTO SYDNEY ROAD, TURN RIGHT INTO FRANCOIS ROAD, LEFT INTO BELLAIR ROAD, RIGHT INTO BOOTH ROAD, TURN LEFT INTO DENNIS SHEPSTONE, INTO CHESTERVILLE EXTENSION AND RETURN ALONG DENNIS SHEPSTONE, INTO NGWENYA ROAD, TURN LEFT INTO A ROAD LEADING TO CHESTERVILLE EXTENSION 2 AND PROCEED TO CHESTERVILLE TOWNSHIP.</p>
<p>12.7</p>	<p>FROM CHESTERVILLE EXTENSION 3 INTO CHESTERVILLE TOWNSHIP, INTO CHESTERVILLE EXTENSION 2 INTO NGWENYA ROAD, INTO DENNIS SHEPSTONE ROAD, INTO CHESTERVILLE EXTENSION 1 RETURN ALONG DENNIS SHEPSTONE TURN RIGHT INTO BOOTH ROAD, RIGHT INTO BELLAIR ROAD TAXI RANK ON BELLAIR ROAD OPPOSITE INKOSI ALBERT LUTHULI(CATO MANOR) HOSPITAL.</p> <p>FROM THE TAXI RANK ON BELLAIR ROAD OPPOSITE INKOSI ALBERT LUTHULI (CATO MANOR) HOSPITAL, RIGHT INTO BELLAIR ROAD, LEFT INTO BOOTH ROAD, LEFT INTO DENNIS SHEPSTONE ROAD INTO CHESTERVILLE EXTENSION RETURN ALONG DENNIS SHEPSTONE ROAD INTO NGWENYA ROAD, LEFT INTO ROAD LEADING TO CHESTERVILLE EXTENSION 2 INTO CHESTERVILLE TOWNSHIP THEN INTO CHESTERVILLE EXTENSION 3 TAXI RANK.</p>



transport

Department:
Transport
Province of KwaZulu-Natal

GAZETTE

LGKZNG41-2019-FEB

REGION: ALL

1) Application Number: APP0107967	2) Gazette Number: LGKZNG41-2019-FEB
3) Applicant: DM HLATSHWAYO ID NO. 5501185209089 Association: BERGVILLE TAXI ASSOCIATION	4) Applicant Address: P O BOX 397 BERGVILLE KWAZULU-NATAL 3350
5) Existing Licence Holder: NOT APPLICABLE ID NO. NOT APPLICABLE	6) Existing Licence Holder Address: NOT APPLICABLE
7) Type of application: NEW OPERATING LICENCE	8) Operating Licence Number: LGKZN0303000429
9) Vehicle Type: MINIBUS	10) 1 X 15 (SEATED) + 0 (STANDING)
11) Region: UTHUKELA	
12.1	<p>DUKUZA TO BERGVILLE</p> <p>FROM DUKUZA TAXI RANK, TURN LEFT TO D1377, TURN RIGHT TO P288, TURN LEFT TO D1375, TURN RIGHT TO P304, TURN LEFT TO KINGSWAY, AND TURN RIGHT TO TATHAM ROAD, LEFT TO WEST STREET, LEFT TO BERGVILLE TAXI RANK AND RETURN.</p>
12.2	<p>BERGVILLE TO JOHANNESBURG</p> <p>FROM BERGVILLE TAXI RANK, STRAIGHT WITH HIGH STREET, TURN LEFT TO SHARRAT STREET, TURN RIGHT TO TATHAM ROAD, TURN TO KINGSWAY, AND TURN RIGHT TO P340. TURN RIGHT TO R74, TURN RIGHT TO N5, TURN LEFT N3, STRAIGHT JOIN M2, LEFT TO HORROW ROAD, LEFT TO UNDERSON STREET, RIGHT TO VON WILLEG, TURN LEFT TO JEPPE STREET, RIGHT INTO RISSIK STREET, TURN RIGHT TO DEVILLIERS STREET, STRAIGHT TO PARK CITY TAXI RANK IN JOHANNESBURG AND DIRECT AND RETURN TO THE SAME ROUTE.</p>

MUNICIPAL NOTICES • MUNISIPALE KENNISGEWINGS

MUNICIPAL NOTICE 8 OF 2019**WASTE MANAGEMENT BY LAW**

The Council of the Ray Nkonyeni Municipality (hereinafter referred to as Ray Nkonyeni Municipality) , in terms of Section 156(2) of the Constitution of the Republic of South Africa, 1996, read with section 11 (3)(m) of the Local Government Municipal Systems Act, 2000 (Act No. 32 of 2000), hereby enacts the Waste Management by-law as follows:

To provide the underlying principle of an effective and environmentally friendly waste management by focusing of the principles of avoidance, waste minimisation and waste reduction, re-use, recycling, reprocessing and treatment; and appropriate disposal.

Further to the above this by-law seeks to provide measures that promote health and safety; to create offences and penalties; to provide for the repeal of by law that maybe in conflict with the applicable legislation; and to provide for matters incidental thereto.

PREAMBLE:

WHEREAS the Ray Nkonyeni Municipality and or its successor recognises the vital role and advantages of effective disposal of waste management and illegal dumping;

WHEREAS the Ray Nkonyeni Municipality and or its successor recognises that it needs to adopt environmentally friendly procedures when disposing waste, to: -

- a) Promote a safe and healthy environment

- b) Promote safe and environmental friendly disposal methods

WHEREAS the Ray Nkonyeni Municipality has competence in terms of Part B of Schedules 4 and 5 of the Constitution of the republic of South Africa relating to such matters as the refuse removal, refuse dumps and solid waste disposal.

AND WHEREAS the Ray Nkonyeni Municipality or its successor has competence, in terms of the Section 156 (2) of the Constitution of the Republic of South Africa, to make and administer by-laws for the effective administration of the matters which it has the right to administer;

NOW THEREFORE the Ray Nkonyeni Municipality or its successor, acting in terms of Section 156 read with Part B of Schedule 5 of the Constitution of the Republic of South Africa, and read with section 11 of the Local Government: Municipal Systems Act, 2000 (Act No. 32 of 2000), hereby makes the following By-law:

TABLE OF CONTENTS

Item	Subject	Page
	CHAPTER 1	
1.	INTERPRETATION, PRINCIPLES AND OBJECTS	
	1. Definitions and Interpretation	5-13
	2. Principles	13
	3. Main objects	13
	CHAPTER 2	
2.	WASTE MANAGEMENT INFORMATION SYSTEM	
	4. Establishment of information system	14
	5. Purpose of the information system	14
	6. Provision of information	15
	CHAPTER 3	
3.	MUNICIPAL SERVICE	
	Part 1: Providing access to municipal services	
	7. Duty to provide access to municipal service	15-16
	8. The provision of the municipal service	16-18
	Part 2: Using municipal service	
	9. Obligations of generators of domestic waste, business waste and dailies	18-20
	10. Liability to pay for municipal service	20
	11. General Provisions	20-21
	CHAPTER 4	
4.	COMMERCIAL SERVICES	

	Part 1: Provision of commercial services by licensees and flow control	
	12. Provision of commercial services by licensees	21
	13. Provision for Council co-ordination of waste disposal	21
	Part 2: Business, industrial and recyclable waste	
	14. Storage of business, industrial and recyclable waste	21
	15. Collection and disposal of industrial, business and recyclable waste	21
	Part 3: Garden waste and bulky waste	
	16. Storage, collection and disposal of garden waste and bulky waste	22
	Part 4: Building waste	
	17. Generation of building waste	23
	18. Storage of building waste	23
	19. Collection and disposal of building waste	23
	Part 5: Special industrial, hazardous or health care risk waste	
	20. Generation of special industrial, hazardous or health care risk waste	24
	21. Storage of special industrial, hazardous or health care risk waste	24
	22. Collection and disposal of special industrial, hazardous or health care risk waste	25
	CHAPTERS 5	
5.	TRANSPORTATION AND DISPOSAL OF WASTE	
	23. Transportation of waste	25
	24. Disposal of waste	26-27
	25. Ownership of waste	27
	CHAPTER 6	
6.	LICENSEES	
	26. Licence requirements	28
	27. Licence applications	28
	28. Suspension and revocation of licences	29
	29. Licence terms and conditions	29
	30. Renewal of licences	30
	31. Display of licences	30
	32. Prohibited conduct	31
	33. Exemptions	31
	34. Transitional provisions	31
	CHAPTER 7	
7.	ACCUMULATING WASTE, LITTERING, DUMPING AND ABANDONED ARTICLES	
	35. Accumulating waste	33
	36. Duty to provide facilities for litter	33
	37. Prohibition of illegal dumping/littering	33
	38. Offences	34

	39. Penalties and Convictions	34
	40. Applicability	35
	CHAPTER 8	
8.	AUTHORISED OFFICIALS AND DESIGNATED OFFICERS	
	41. Identification documents	35
	42. Powers of authorized officials and designated officers	35
	43. Powers to question	36
	44. Supervision of licensees	37
	45. Compliance notices	37
	46. Representations	37
	CHAPTER 9	
	47. Ownership	38
	48. Serving of documents	39
	49. Tariffs	39
	50. Offences and penalties	40
	51. Repeal of by-laws	40
	52. Short title and date of commencement	40

CHAPTER 1**INTERPRETATION, PRINCIPLES AND OBJECTS****1. Definitions and interpretation**

1.1. In these By-laws, unless the context otherwise indicates"

"Approved", in relation to bins, bin liners, containers, receptacles and wrappers means

Approved by the Council for the collection and storage of waste;

"Authorised official" means any official of the Council who has been authorised by the Council

To administer, implement and enforce the provisions of these By-laws;

"Abandoned vehicle" means any vehicle or part thereof which has been placed or left on a

Street or public place without being moved for a period of thirty (30) days;

"Bin" means an approved receptacle for the storage of less than 1, 5 cubic metres of waste

Which may be supplied by the Council to premises in terms of these By-laws;

"Bin liner" means an approved loose plastic or other suitable material liner for use in the interior

Of a bin;

"Building waste" means all waste produced during the construction, alteration, repair or

Demolition of any structure, and includes building rubble, earth, vegetation and rock displaced

During such construction, alteration, repair or demolition;

"Bulky waste" means business waste or domestic waste which by virtue of its mass, shape,

Size or quantity is inconvenient to remove in the routine door-to-door municipal service

Provided by the Council;

"Business waste" means waste, other than hazardous waste, healthcare risk waste, building

Waste, industrial waste, garden waste, bulky waste, recyclable waste and special industrial

Waste, generated on premises used for non-residential purposes;

"commercial/Industrial waste" means solid waste materials originating in wholesale, retail, Institutional or service establishments such as office buildings, stores, markets, theatres, Hotels, warehouses, industrial operations and manufacturing processes;

"Container" means a disposable or re-usable vessel in which waste is placed for The purposes of storing, accumulating, handling, transporting, treating or disposing Of that waste, and includes bins, bin-liners and skips;

"Contaminated sharps" means discharged sharps (e.g. hypodermic needles, syringes, pester Pip etches broken glass, scalpel blades) which have come into contact with infectious agents During use in patient care or in medical research or industrial laboratories;

"Council" means the Ray Nkonyeni Municipality and or its successor Local Municipality established in terms of Section 12(1) read with Section 14(2) of the Local Government: Municipal Structures Act, 1998

"Damage to the environment" means any pollution, degradation or harm to the environment Whether visible or not;

"Dailies" means putrescible waste generated by hotels, restaurants, food shops, hospitals, and Canteens that must be collected on a daily basis, to prevent the waste from decomposing and Presenting a nuisance or an environmental or health risk;

"Domestic waste" means waste generated on premises used solely for residential purposes And purposes of public worship, including halls or other buildings used for religious purposes, But does not include business waste, building waste, garden waste or bulky waste;

"Dump" means placing waste anywhere other than an approved receptacle or a place Designated as a waste handling facility or waste disposal facility by the Council;

"Environment" means the surroundings within which humans exist, made up of; the land, water

And atmosphere of the earth, micro-organisms, plant and animal life, any part or combination
Of (a) and (b) and the interrelationships among and between them, and the physical, chemical
Aesthetic and cultural properties and conditions of the foregoing that influence human health
And well-being;

"Environmental emergency" means any unexpected or sudden occurrence resulting from any
Act or omission relating to waste which may cause or has caused serious harm to human
Health or damage to the environment, regardless of whether the potential for harm or damage
Is immediate or delayed;

"Garden service" means the provision of gardening services by a licensee including the cutting
Of grass, pruning of trees or any other horticultural activity including landscaping, in respect of
Any domestic, business, commercial or industrial premises;

"Garden waste" means waste generated as a result of normal domestic gardening activities,
Including grass cuttings, leaves, plants, flowers and other similar small and light organic matter,
But does not include tree branches with a diameter thicker than 40 mm at any point of its
Length, bulky waste, building waste or any waste generated as a result of garden service
Activities;

"Garden waste handling facility" means a waste handling facility in or on which garden waste or
Any other recyclable waste is received and temporarily stored;

"Hazardous waste" means waste containing, or contaminated by, poison, any corrosive agent,
Any flammable substance having an open flash-point of less than 90 degrees, an explosive,
Radioactive material, any chemical or any other waste that has the potential even in low
Concentrations to have a significant adverse effect on public health or the environment
Because of its inherent toxicological, chemical and physical characteristics;

"Health care risk waste" means all hazardous waste generated at any health care facility such
As a hospital, clinic, laboratory, medical research institution, dental or medical practitioner or

Veterinarian;

"Industrial waste" means waste generated as a result of manufacturing, maintenance, Fabricating, processing or dismantling activities, but does not include building waste, business Waste, dailies, special industrial waste, hazardous waste, health care risk waste or domestic Waste;

"Infectious waste" means any waste which is generated during diagnosis treatment or Immunization of humans or animals in the research pertaining to this; in the manufacturing or Testing of biological agents including blood, blood products and contaminated blood products, Cultures, pathological wastes, sharps, human and animal anatomical wastes and isolation Wastes that contain or may contain infectious substances;

"Informal settlement" means the informal dwelling occupation of proclaimed or un-proclaimed Vacant land of which the occupants have no access to conventional basic services such as Running water, water borne sewerage or electricity;

"Investigative Officer" means a person who has been appointed by resolution of the Ray Nkonyeni Municipality or its successor to ascertain facts concerning an incident and/ or accident with Solid Waste Management Services;

"Land reclamation" means the planned and engineered disposal of inert or other appropriate Waste for the purpose of constructing any facility or changing the natural features of any piece Of land;

"Law enforcement officer" means any person appointed in terms of Section 334 of the Criminal Procedure Act 51 of 1977.

"Level of service" means the frequency of the municipal service and the type of service point;

"Licensee" means any person who has obtained a licence in terms of Chapter 6;

"Litter" means any object or matter which is discarded by a person in any place except in an Approved receptacle provided for that purpose or at a waste handling facility or waste disposal Facility;

"Local community" in relation to the Council means that body of persons comprising the Residents in the municipal area, the ratepayers of the Council, any civic organisation and Non-governmental, private sector or labour organisation or body which is involved in local Affairs within the municipal area, and visitors and other people residing outside of the municipal Area who, because of their presence in that area, make use of services or facilities provided by The Council;

"Mass waste container" means a bulk container which may be used for the removal of bulky, Builders, trade and garden waste;

"Municipal manager" means the municipal manager appointed in terms of section 82(1) (a) of The Structures Act;

"Municipal service" means the municipal service relating to the collection of waste, including Domestic waste, business waste and dailies, provided exclusively by the Council in accordance With Chapter 3 of these By-laws, and which in the case of business waste extends only to Waste deposited in bin liners, bins and 240 litre wheeled bins;

"Noxious waste" means waste which is toxic, hazardous, injurious or originating from abattoir Which is detrimental to the environment;

"Occupier" includes any person in actual occupation of land or premises without regard to the Title under which he or she occupies, and, in the case of premises let, includes the person Receiving the rent payable by the lodgers or tenants whether for his own account or as an Agent for any person entitled thereto or interested therein;

"Owner" includes any person who has the title to land or premises or any person receiving the

Rent or profits of land or premises, or who would receive such rent or profits if such land or Premises were let, whether for his own account or as an agent for any person entitled thereto Or interested therein and in relation to premises on a sectional title register opened in terms of Section 12 of the Sectional Titles Act, 1986 (Act No. 95 of 1986), means the body corporate as Defined in that Act;

"Official" means any duly appointed official of the municipality;

"Pollution" means any change in the environment caused by any substance; or noise, odour, Dust or heat, emitted from any activity, including the storage or treatment of any waste or Substance, construction and the provision of any service, whether engaged in by any person or An organ of state; if that change has an adverse effect on human health or well-being or on the Composition, resilience and productivity of a natural or managed ecosystem, or on material Useful to people, or will have such an effect in the future;

"Premises" means an erf or any other portion of land, including any building thereon or any Other structure utilized for business. Industrial, agricultural or residential purposes;

"Prescribed fee" means a fee determined by the Council by resolution in terms of section 10G (7) (a) (ii) of the Local Government Transition Act, 1993 (Act No. 209 of 1993), or any other Applicable legislation;

"Public place" includes any public building, public road, overhead bridge, subway, enclosed Space, vested in the Council, and any road, place or thoroughfare however created which is in The undisturbed use of the public or which the public has the right to use or the right to access;

"Public road" means any road, street or thoroughfare or any other place, whether a Thoroughfare or not; which is commonly used by the public or any section thereof or to which The public or any section thereof has a right of access and includes the verge of any such road, Street or thoroughfare; any bridge or drift traversed by any such road, street or thoroughfare;

And any other work or object forming part of or connected with or belonging to such road, street
Or thoroughfare;

"Radioactive material" means any substance consisting of, or containing, any radioactive
Nuclide, whether natural or artificial;

"Radioactive waste" means any radioactive material which is, or is intended to be, disposed of
As waste;

"Recovery" means the controlled extraction of a material or the retrieval of energy from waste to
produce a product.

"Recycle" means a process where waste is reclaimed for further use, which process involves the
separation of waste from a waste stream for further use and the processing of that separated
material as a product of raw material.

"Re-use" means to utilise articles from the waste stream again for a similar or different purpose
without changing the form or properties of the articles

"Resident", in relation to the municipal area, means a person who is ordinarily resident within
That area;

"SANS Codes" means the South African National Standards Codes of Practice or the South
African Bureau of Standards Codes of Practice as contemplated in Government Notice No.
1373 published in Government Gazette 24002, dated 8 November 2002 in terms of the
Standards Act, 1993 (Act No. 29 of 1993);

"Special industrial waste" means waste consisting of a liquid, sludge or solid substance,
Resulting from a manufacturing process, industrial treatment or the pre-treatment for disposal
Purposes of any industrial or mining liquid waste;

"Storage" means the storage of waste for a period of less than 90 days;

"Structures Act" means the Local Government: Municipal Structures Act, 1998 (Act No. 117 of

CONTINUES ON PAGE 258 - PART 3



KWAZULU-NATAL PROVINCE
KWAZULU-NATAL PROVINSIE
ISIFUNDAZWE SAKWAZULU-NATALI

Provincial Gazette • Provinsiale Koerant • Igazethi Yesifundazwe

(Registered at the post office as a newspaper) • (As 'n nuusblad by die poskantoor geregistreer)
(Irejistiwee njengephephandaba eposihhovisi)

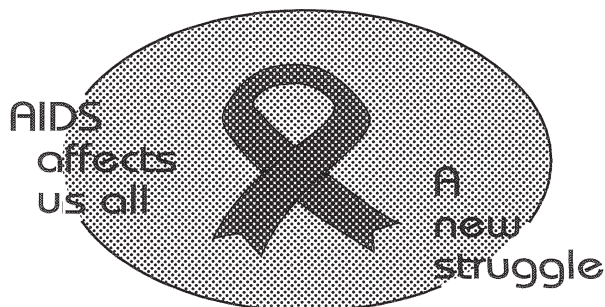
Vol. 13

PIETERMARITZBURG
21 FEBRUARY 2019
21 FEBRUARIE 2019
21 KUNHLOLANJA 2019

No. 2046

PART 3 OF 3

We all have the power to prevent AIDS



**AIDS
HELPLINE**

0800 012 322

DEPARTMENT OF HEALTH

Prevention is the cure

N.B. The Government Printing Works will not be held responsible for the quality of "Hard Copies" or "Electronic Files" submitted for publication purposes

ISSN 1994-4558



9 771994 455008

02046

1998);

"Sustainable development" means the integration of social, economic and environmental factors into planning, implementation and decision-making so as to procure that development serves present and future generations;

"Systems Act" means the Local Government: Municipal Systems Act, 2000 (Act No. 32 of 2000);

"Target" means any desired air quality, water quality or waste standard contained in any legislation;

"Tariff" means the prescribed tariffs of the Municipality being

- (a) **Residents** (1 removal per week – includes bin liners)
- (b) **Businesses** (1,3,5,7 and 14 removal per week)

"Verge" means a verge as defined in the National Road Traffic Act, 1996 (Act No. 93 of 1996);

"Waste" means any substance, whether or not that substance can be reduced, re-used, recycled and recovered-

- (a) that is surplus, unwanted, rejected, discarded, abandoned or disposed of; 30
- (b) Which the generator has no further use of for (he purposes of production;
- (c) That must be treated or disposed of; or
- (d) that is identified as a waste by the Minister by notice in the *Gazette*,

And includes waste generated by the mining, medical or other sector, but—

- (i) A by-product is not considered waste; and
- (ii) Any portion of waste, once re-used, recycled and recovered, ceases to be
Waste

"Waste disposal facility" means any site or premise used for the accumulation of waste with the purpose of disposing of that waste at that site or on that premise

“Waste generator” means any person who generates or produces waste;

“Waste handling facility” means any facility on or in which waste is accepted, accumulated, Handled, recycled, sorted, stored or treated prior to its transfer for treatment by way of incineration Or for final disposal;

“Waste stream” means a type of waste, including building waste; business waste; bulky waste; dailies; domestic waste; garden waste; hazardous waste; health care risk waste; industrial waste; Recyclable waste and special industrial waste;

“Workplace” means any place within the municipal area on or in which or in connection with which, A person undertakes the municipal service or a commercial service;

“Municipality” means the Ray Nkonyeni Municipality as described in Section 2 of the Local Government: Municipal System Act (Act No. 32 of 2000), and its area as determined from time to time in terms of the local Government: Municipal Demarcation Act (Act No. 27 of 1998);

“Person” includes a natural and or juristic person, company, closed corporation, trust, association, partnership, a government department, parastatals and Municipal entity;

1.2. If any provision in these By-laws vests or imposes any power, function or duty of the Council in or on an employee of the Council and such power, function or duty has in terms of section 81 (2) of The Systems Act, or any other law, been assigned to a service provider, the reference in such provision to such employee must be read as a reference to the service provider or, where applicable, an employee of the service provider authorised by it.

2. Principles

2.1 The Council has the responsibility to ensure that all waste generated within the municipal area is collected, disposed of or recycled in accordance with these By-laws; and that such collection, disposal or recycling takes account of the waste management hierarchy set out below:

2.2 All authorised official must, as far as reasonably possible, take into account the principles as stated in the preamble of this by law and other relevant provisions.

3. Main objective

- 3.1 The regulation of recycling, collection, treatment and disposal of waste;
- 3.2 The regulation of the provision of the municipal service by a service provider and commercial services by licensees; and
- 3.3 Enhancing sustainable development.
- 3.4 Endeavour to minimise the consumption of natural resources;
 - (a) Promote the re-use and recycling of waste;
 - (b) Encourage waste separation to facilitate re-use and recycling;
 - (c) Promote the effective resourcing, planning and delivery of the municipal service and commercial services;
 - (d) Endeavour to achieve integrated waste planning and services on a local basis;
 - (e) Promote and ensure an environmentally responsible municipal service and commercial service; and
 - (f) Endeavour to ensure compliance with the provisions of these By-laws.

CHAPTER 2**WASTE MANAGEMENT INFORMATION SYSTEM****4. Establishment of an Information system**

4.1 The Council must establish and maintain a waste management information system which records how waste is managed within the municipal area.

4.2 The information system may include any information relating to or connected with the Management of waste within the municipal area.

5. Purpose of the Information system

5.1 The purpose of the information system referred to in section 4, is to enable the Council to

(a) Record data relating to the implementation of the local waste plan and the management of waste in the municipal area;

(b) Record information held by the Council in relation to any of the matters referred to in section 6(1);

(c) Furnish information upon request or as required by law to the KwaZulu Natal Provincial or National Government;

(d) Gather information and undertake strategic planning regarding potential and actual waste generators, service providers and licensees; and

(e) Provide information to waste generators, service providers, licensees and the local community in order to facilitate the monitoring of the performance of the Council, service providers and licensees, and, where applicable, waste generators; stimulate research; and assist the Council to achieve the main objects of these By-laws as stated above

6. Provision of information

6.1 The Council may, subject to the provisions of any other law including the common law, require any waste generator, licensee, service provider or person involved in or associated with the provision of the municipal service or any commercial service within the municipal area to furnish information to the Council which may reasonably be required for the information system, and which may concern or contain but is not limited to:

(a) Significant sources of waste generation and the identification of the generators of waste;

(b) Quantities and classes of waste generated;

- (c) Management of waste by waste generators;
- (d) Waste handling, waste treatment and waste disposal facilities;
- (e) Population and development profiles;
- (f) Reports on progress in achieving waste management targets;
- (g) The management of radioactive waste;
- (h) Any information which has been compiled in accordance with section 29(2) (d);
- (i) Markets for waste by class of waste or category; and
- (j) Any other information required by legislation, regulations or guidelines.

6.2 The Council may determine when and how often information must be furnished.

CHAPTER 3

MUNICIPAL SERVICE

7. Duty to provide access to municipal service

7.1 The Council has a duty to the local community progressively to ensure efficient, affordable, economical and sustainable access to the municipal service.

7.2 The duty referred to in subsection (1) is subject to

a. The obligation of the members of the local community to pay the prescribed fee, for The provision of the municipal service, which must be in accordance with any nationally prescribed norms and standards for rates and tariffs; i.e.

- (i) residents (one removal per week, includes bin liners)
- (ii) businesses (one removal per week)

b. the right of Council to differentiate between categories of users and Geographical areas when setting service standards and levels of service for the Provision of the municipal service.

7.3 The Council must take the following factors into account in ensuring access to the municipal Service:

- a. the waste management hierarchy set out in section 2(4);

- b. the need to use resources efficiently;
- c. the need for affordability;
- d. the requirements of operational efficiency;
- e. the requirements of equity; and
- f. the need to protect human health and the environment.

8. The provision of the municipal service

8.1 The Council must as far as reasonably possible and subject to the provisions of these Bylaws, provide for the collection of domestic waste, business waste and dailies on a regular basis and at a cost to end users determined in accordance with the prescribed fee.

8.2 In relation to the municipal service, the Council may determine the quantities of waste that will be collected;

- a. which residential or commercial premises require an increased frequency of the Municipal service for reasons of health, safety or environmental protection;
- b. the maximum amount of waste that may be placed for collection without the provision of an additional service or payment of an additional prescribed fee; and
- c. requirements for the provision of waste storage areas and access to such areas in respect of premises which are constructed or reconstructed after the commencement of these By-laws.

8.3 The Council may provide, or instruct a generator of waste to provide, an approved receptacle for the storage of domestic waste, business waste and dailies pending collection or the Council may provide such receptacle which remains the property of the Council.

8.4 In providing the municipal service, the Council may;

- a. Determine or designate collection schedules;
- b. Locations for placing approved receptacles for collection;
- c. Which types of waste generated by the occupier of any premises are separable For the purposes of recycling and the conditions for their separation, storage or Collection; and
- d. Which waste items are unsuitable for collection because they do not constitute domestic waste, and if waste is determined to be unsuitable for collection, a process for collection of such waste should be recommended to the owner of the waste.

(5) The Council may require a generator of dailies or business waste to compact that portion of the waste that is compactable, if the quantity of dailies or business waste generated on premises requires daily removal of more than the equivalent of eight 240-litre bins and if, in the opinion of the Council, the major portion of such waste is compactable.

- a. An occupier of premises may elect to compact any volume of waste referred to in Subsection (5), and place it into an approved receptacle or wrapper, provided.
 - (i) The capacity of the wrapper does not exceed 85 litres and the mass of the wrapper and contents does not exceed 35 kilograms; and
 - ii. After the waste has been compacted and put into the wrapper, it is placed in an Approved receptacle and stored so as to prevent damage to the wrapper or any Nuisance arising until it is collected.
- b. Any approved receptacle used in terms of subsection (5) may be collected, emptied and returned to the premises by the Council at such intervals as it may consider necessary.
- c. The Council may at any time review any decision taken by it in terms of subsection (4).
- d. The Council must in writing notify every generator of domestic waste, business waste and dailies of any decision taken in terms of subsection (2) or (3) relating to his or her premises.
- e. Non-receipt of a notice contemplated in subsection (9), does not affect the application of any provision of these By-laws nor the liability to pay any prescribed fee provided for in these By-laws.

(6) The occupier(s) and/or owner(s) of premises of which business, industrial or domestic waste is generated shall subject to the proviso to section 7(1), use the Council's service except in cases where special written exemption is granted by Council to occupier(s) and/or owner(s) of premises to make use of private companies for waste removal services.

9. Obligations of generators of domestic waste, business waste and dailies

9.1 Any person generating domestic waste, business waste and dailies, other than waste which has been designated by the Council as recyclable as contemplated in section 8(4) (iii), must place such waste, in an approved receptacle.

9.2 No person may allow an animal in his or her control to interfere with, overturn or damage a

receptacle, which has been placed for collection.

9.3 The occupier of premises must ensure that: -

- (a) No hot ash, unwrapped glass or other domestic waste, business waste or dailies
Which may cause damage to approved receptacles or which may cause injury to
The Council's employees while carrying out their duties in terms of these By-laws, is
Placed in an approved receptacle before suitable steps have been taken to avoid
Such damage or injury;
- (b) No material, including any liquid, which by, reason of its mass or other characteristics
Is likely to render an approved receptacle unreasonably difficult for employees of
The Council to handle or carry, is placed in an approved receptacle;
- (c) Every approved receptacle on the premises is kept closed save when waste is being
Deposited in it or discharged from it, and every approved receptacle is kept in a
Clean and hygienic condition;
- (d) No approved receptacle delivered by the Council is used for any purpose other than
the storage of domestic waste, business waste and dailies and, in particular, that
no fire is lit in such receptacle;
- (e) An approved receptacle is placed outside the entrance to the premises before a
time and on a day of the week specified by the Council by written notice to the
owner or occupier of the premises, except where, on written application to the
Council, the Council has indicated in writing that it is satisfied that a person is
physically infirm or otherwise incapable of complying with the notice;
- (f) An approved receptacle, placed in accordance with paragraph (e) is not damaged
and properly closed so as to prevent the dispersal of its contents; and
- (g) Dailies are not placed in a receptacle or compactor where they are able to
contaminate another waste stream.

9.4 The owner or occupier of premises must provide space and any other facility
considered necessary by the Council on the premises for the storage of approved
receptacles. The space provided in terms of Section 9.3 (g), must

- (a) be in a position on the premises which will allow the storage of any approved receptacle
without it being visible from a public road or public place;
- (b) if dailies are generated on premises

- (c) be in a position which will allow the collection and removal of that waste by the Council's employees without hindrance; and
- (d) not be more than 20 metres from the entrance to the premises used for the collection of waste by the Council;
- (e) be so located as to permit convenient access to and egress from such space for the Council's waste collection vehicles;
- (f) comply with any further requirements imposed by the Council by written notice to the owner or occupier of the premises; and
- (g) be constructed in accordance with the requirements of any applicable legislation relating to buildings.

9.5 The occupier of premises must place or cause the approved receptacles to be placed in the space provided in terms of subsection g and must at all times keep them there.

9.6 Notwithstanding the provisions of subsection 9.4 above

- a. in the case of a building erected, or a building, the building plans of which have been approved, prior to the commencement of these By-laws; or
- b. in the event of the Council being unable to collect and remove waste from the space provided in terms of subsection 9.4,
- c. the Council may, having regard to the avoidance of a nuisance and the convenience of collection of waste, indicate a position within or outside the premises concerned where approved receptacles must be placed for the collection and removal of waste and such receptacles must then be placed in that position at such times and for such period as the Council may require.

10. Liability to pay for municipal service

10.1 The owner/occupier of premises is liable to pay to the Council the prescribed fee for the provision of the municipal service, and is not entitled to exemption from, or reduction of the amount of such fee by reason of not making use, or of making a partial or limited use, of the municipal service, ie

- (i) residents – R58 per month (one removal per week, includes bin liners)
- (ii) businesses – R116 per month (one removal per week)

10.2 A prescribed fee becomes due and payable on the due date for payment stipulated in the account.

10.3 Non-receipt of an account does not relieve the person concerned of the liability to pay a prescribed fee before or on the due date.

11. General Provisions

11.1 The occupier and/or owner or in the case of more than one, the owners of, premises on which business waste or domestic waste is generated shall within seven days' after commencement of the generation of such waste notify the Council in writing that: -

(a) That the premises are being occupied

(b) whether business waste or domestic waste or both aforementioned is being generated on the premises.

11.2 Where the premises on one stand is vacated, it is the responsibility of the occupier(s) and/or owners(s) to inform Council in writing on or before the day of vacating that the service delivery should be ceased and the tariff charge should be cancelled.

11.3 Where in terms of section 8(6), a third party is removing waste, it is the responsibility of the occupier and/or owners(s) to inform Council in writing on or before the day of vacating that the service delivery should be ceased and the tariff charge should be cancelled.

11.4 All private entities/contractors removing waste (including garden service businesses) from premises within Ray Nkonyeni Municipality Coast Local Municipality or its successor shall register with the Council.

11.5 No waste removal service may be conducted by a third party without prior registration with the Council as per Section 11.4 above.

11.6 That the submission of proof of safe disposal certificate by the private entities/contractors on an approved sanitary landfill site to the Council on a regular monthly basis.

CHAPTER 4

COMMERCIAL SERVICES

12. Provision of commercial services by licensees

12.1 Except in the case of garden waste, only a licensee may provide a commercial service.

12.2 Any person requiring a commercial service must satisfy himself that the contractor is licensed

to collect and dispose of the category of waste that has been generated.

13. Provision for Council coordination of waste disposal

13.1 The Council may by a notice published in the KwaZulu Natal Provincial Gazette, direct that a category of waste be disposed of at a particular waste disposal facility or waste handling facility.

13.2 No person may dispose of a category of waste at a waste disposal facility or waste handling facility which is not designated for receipt of that category of waste in a notice in terms of subsection 13.1 above or designated by the Council under other empowering legislation prior to the commencement of these By-laws.

14. Storage of business, Industrial and recyclable waste

14. (1) The owner or occupier of premises on which business, industrial or recyclable waste is generated, must ensure that until such time as such waste is collected by a licensee from the premises on which it was generated: -

- (a) the waste is stored in a bulk container or other approved receptacle; and
- (b) no nuisance or health risk, including but not limited to dust, is caused by the waste in the course of generation, storage or collection.

15. Collection, recycling and disposal of industrial waste

15.1 The owner or occupier of premises generating business, industrial or recyclable waste must ensure that:-

- (a) the container in which the waste is stored, is not kept in a public place except when so required for collection;
- (b) the waste is collected by a licensee within a reasonable time after the generation thereof;
- and
- (c) that the service rendered by the licensee is only in respect of that portion of the business, industrial or recyclable waste authorised in the licence concerned.

15.2 A licensee must recycle the recyclable waste, dispose off business and industrial waste at an appropriately permitted waste handling facility or waste disposal facility in compliance with the provisions of section 13(2) and 24.

16. Storage, collection and disposal of garden waste and bulky waste

16.1 The owner or occupier of premises on which garden waste is generated may compost garden waste on the property, provided such composting does not cause a nuisance or health risk.

16.2 The occupier of the premises on which garden waste is generated and not composted or on which bulky waste is generated must ensure that such waste is collected and disposed within a reasonable time after the generation thereof.

16.3 Any person or licensee may remove garden waste and bulky waste, provided once such waste has been collected from the premises on which it was generated; it is deposited at a garden waste handling facility in accordance with the provisions of section 24.4

16.4 At the written request of the occupier of premises, the Council may deliver an approved receptacle to the premises for the purpose of storing garden waste in addition to any approved receptacle delivered to the premises for the storage of domestic waste.

16.5 The provisions of section 9, read with the necessary changes, apply to an approved receptacle delivered in terms of paragraph (a).

16.6 If, in the course of providing the municipal service the Council is of the opinion that it would cause inconvenience to members of the public not, at the same time, to remove garden and bulky waste, the Council may remove such waste if such waste has been placed in an approved receptacle in the space designated for domestic waste, in which event the prescribed fee for domestic waste, read with the necessary changes, applies.

17. Generation of building waste

17.1 The owner or occupier of premises on which building waste is generated, must ensure that

- (a) until disposal all building waste, together with the containers used for the storage, collection or disposal thereof is kept on the premises on which the waste was generated;
- (b) the premises on which the building waste is generated, does not become unsightly or causes a nuisance as a result of accumulated building waste;
- (c) any building waste which is blown off the premises, is promptly retrieved; and
- (d) pursuant to any instruction from the Council, any structure necessary to contain the building waste is constructed.

18. Storage of building waste

18.1 The Council may, subject to the provisions of subsection (2), determine conditions to place a receptacle for the storage and removal of building waste on a verge.

18.2 Every receptacle used for the storage and removal of building waste must

(a) have clearly marked on it the name, address and telephone number of the person in control of that receptacle;

(b) be fitted with reflecting chevrons or reflectors which must completely outline the front and

the back thereof; and

(c) be covered at all times other than when actually receiving, or being emptied of, waste so that no displacement of its contents can occur.

19. Collection and disposal of building waste

19.1 The owner or occupier of premises on which building waste is generated, must ensure that the waste is disposed of by a licensee.

19.2 All building waste must be disposed at a waste disposal facility designated for that purpose by the Council in terms of section 13, unless the Council has given written consent for the building waste to be used for the purpose of land reclamation or for recycling.

20. Generation of special Industrial, hazardous or health care risk waste

20.1 No person may carry on an activity which will generate special industrial, hazardous or health care risk waste, without notifying the Council in writing, prior to the generation of such waste, of the composition of such waste, the estimated quantity to be generated, the method of storage, the proposed duration of storage, the manner in which it will be collected and disposed of, and the identity of the licensee who will remove such waste: Provided that if such waste is being generated as a result of activities which commenced prior to the commencement of these By-laws, the generator must notify the Council as contemplated in this subsection within 180 days of the commencement of these By-laws.

20.2 If so required by the Council, the notification referred to in subsection 20.1 above, must be

substantiated by an analysis of the composition of the waste concerned, certified by an appropriately qualified industrial chemist.

20.3 The person referred to in subsection (1). must notify the Council in writing of any change occurring with respect to the generation, composition, quantity, method or location of disposal of the special industrial, hazardous, or health care risk waste.

21. Storage of special Industrial, hazardous or health care risk waste

21.1 Any person carrying on an activity which generates special industrial, hazardous or health care risk waste, must ensure that such waste generated on the premises is kept and stored thereon until it is collected from the premises.

21.2 Special industrial, hazardous or health care risk waste stored on premises must be stored in such a manner that it does not become a nuisance or causes harm to human health or damage to the environment, and in accordance with the requirements of any applicable legislation relating to buildings.

21.3 Special industrial, hazardous or health care risk waste must be stored in an approved receptacle and for a period not exceeding 90 days or any other maximum period stipulated by the Department of Water and Environmental Affairs, KwaZulu Natal provincial government or Council, before collection.

22. Collection and disposal of special industrial, hazardous or health care risk waste

22.1 Only a licensee may transport special industrial, hazardous and health care risk waste and must do so in accordance with the requirements of the conditions of the licence issued to him or her under Chapter 6 as well as in the relevant SANS codes, in respect of the type of vehicle, the markings and manner of construction of such vehicle, procedures for safety and cleanliness, and documentation relating to the source, transportation and disposal of such waste, and subject to the requirements of any other legislation.

22.2 A licensee licensed to collect and dispose of special industrial, hazardous or health care risk waste, must inform the Council at intervals stipulated in the licence issued under Chapter 6, of each removal of special industrial, hazardous or health care risk waste, the date of such

removal, the quantity, the composition of the waste removed and the waste disposal facility at which the waste has been disposed of.

22.3 A licensee must dispose of special industrial, hazardous or health care risk waste at a waste disposal facility designated by the Council as a waste disposal facility and in accordance with the provisions of section 23.

Chapter 5

Transportation and Disposal of Waste

23. Transportation of waste

23.1 No person or entity may

- (a) Operate a vehicle for the conveyance of waste upon a public road unless the vehicle has a body of adequate size and construction for the type of waste being transported;
- (b) Fails to maintain a vehicle used for the conveyance of waste in a clean, sanitary and Roadworthy condition at all times;
- (c) Fail to cover loose waste on an open vehicle with a tarpaulin or suitable net; and
- (d) Cause or permit any waste being transported in or through the municipal area to become Detached, leak or fall from a vehicle transporting it, except at a waste disposal facility.

23.2 Subject to the provisions of subsection (1), all transportation of waste must comply with the National Road Traffic Act, 1996 (Act No. 93 of 1996).

24. Disposal of waste

24.1 Waste generated in the municipal area must be disposed of at a waste disposal facility where such disposal is permitted by the Council.

24.1.1 In disposing of waste, a licensee must comply with the provisions of section 13(2) and with the provisions of any other law regulating the disposal of waste.

24.2 No person may burn waste either in a public or private place, for the purpose of disposing of that waste.

24.3 No person may incinerate waste either in a public or private place, except in an incinerator at a place where the relevant national or KwaZulu provincial authorities permit such incineration, or at a place designated by the Council for that purpose.

24.4 Notwithstanding the provisions of subsection 24.1, a person may dispose of those forms of recyclable waste specified by the Council in a notice in terms of section 13 at a designated garden waste handling facility, but may do so only if all such waste is brought to the facility in a vehicle able to carry a maximum load of one tonne or less.

24.5 The disposal of waste at any waste disposal facility is, in addition to any condition imposed by The National Department of Water Affairs and Forestry subject to such conditions as the Council May impose, including the hours of opening and closing, the nature of the waste which may be disposed of, the position in any such waste disposal facility in which the waste may be placed and any other matter which the Council considers necessary to ensure the environmentally sound Management of waste.

24.6 Every person who enters a waste disposal facility must: -

- (a) Enter a waste disposal facility at an access point determined by the person in charge of the waste disposal facility;
- (b) At the request of the person in charge of a waste disposal facility, provide the Council or that person with any information regarding the composition of the waste disposed of or to be disposed of; and
- (c) Comply with any instruction by the person in charge of a waste disposal facility in regard to access to, the actual place where, and the manner in which, waste must be deposited.

24.7 No person may: -

- (a) Bring any liquor or intoxicating or narcotic substance onto a waste disposal facility or enter such facility under the influence of liquor or such substance;
- (b) Enter a waste disposal facility for any purpose other than the disposal of waste in Terms of these By-laws, unless authorised to do so by the person in charge of the waste disposal facility or the Council and subject to such Conditions as the Council or such person may impose;
- (c) Dispose of waste at a waste disposal facility where the disposal of the waste concerned is not permitted; or
- (d) Light a fire on a waste disposal facility without the prior written consent of the person in charge of that facility.

24.8 Any person who contravenes subsection 24.7 (c) is liable for all costs reasonably incurred by the

Council in removing or otherwise dealing with the waste concerned.

24.9 The person in charge of a waste disposal facility may at any time require a vehicle or a container on a vehicle brought into the waste disposal facility for the purposes of disposing of Waste, to be weighed at a weighbridge.

24.10 The person in charge of a waste disposal facility or an authorised official may, at a waste disposal facility, inspect the content and nature of waste to be disposed of or processed and may take samples and test any waste found on any vehicle to ascertain its composition.

24.11 Any person contravening any preceding provision of this section, may be refused entry or instructed by the person in charge to leave a waste disposal facility and if such person fails or refuses to comply with such instruction, he or she may be removed from such facility by a member of the Ray Nkonyeni Municipality or its successor Traffic Department

24.12 No person may store waste for more than 90 consecutive days, unless the person has a Permit in respect of the premises concerned for a waste disposal facility from the Department of Water and Environmental Affairs in terms of section 20(1) of the Environment Conservation Act, 1989 (Act No. 73 of 1989).

25. Ownership of refuse site:

25.(1) All waste on landfill sites, waste transfer stations or mini disposal sites controlled by Council shall be the property of Council and no person who is not duly authorised by the Council to do so shall remove or interfere therewith.

CHAPTER 6

LICENSEES

26. License requirements

26.1 Subject to the provisions of section 34, no person may collect or transport any of the following waste streams listed in below without having obtained from the Council, and

Being in possession of a licence authorising such collection and transportation:

- a) business (bulk containerised) waste;
- b) industrial waste;
- c) special industrial waste;
- d) hazardous waste;
- e) recyclable waste
- f) health care risk waste; and

g) Building waste.

26.2 A licence issued under this Chapter is:-

- a. is incapable of cession or assignment without the prior written consent of the Council;
- b. is valid only for the category of waste specified therein; and
- c. expires one year after the date of issue subject to the provisions of sections 30(4) and 34(2).

27. Licence applications

27.1 An application for a licence to provide a commercial service must be

- a. made in writing on a form prescribed by the Council and accompanied by the documentation specified in that form; and
- b. accompanied by the prescribed fee.

27.2 The Council must consider each application, having regard to the following:

- a. The applicant's compliance, where relevant, with the National Road Traffic Act, 1996, And with these By-laws;
- b. the environmental, health and safety record of the applicant; and
- c. the nature of the commercial service to be provided.

27.3 Before considering an application made in terms of subsection (1), the Council may require the applicant to furnish such information as it may require.

27.4 After considering the application in terms of subsection (2), the Council must approve the application by issuing a licence subject to any condition it may impose or reject the application.

27.5 If the Council fails to consider and grant or reject a licence application within 30 days of its receipt of the application, it must inform the applicant in writing that the period for consideration is extended and must inform the applicant of the date by which a decision will be made.

28. Suspension and revocation of licences

28.1 A licence issued under this Chapter may be suspended or revoked by the Council on the grounds that the licence holder: -

- a. has failed to comply with any provision of these By-laws;
- b. has failed to comply with any provision of any national or provincial legislation which regulates the collection, transportation or disposal of waste;

- c. has failed to comply with any licence condition contemplated in section 27(4)(a); or
- d. on any other ground which the Council considers relevant, which is fair and reasonable in the circumstances.

28.2 A licence may only be suspended or revoked after-

- a. the licence holder has been given written notice that the Council is considering the suspension or revocation of the licence; and
- b. after the licence holder has been given a period of 30 days after service of the notice to make representations to the Council as to why the licence should not be suspended or revoked.

28.3 The Council must make a decision within 14 days of receipt of the representations contemplated in subsection 28.2, if any, or within 14 days after the licence holder informed the Council that he or she does not wish to make representations, or if no representations are received, within 14 days of the expiry of the period referred to in subsection 28.2 (b); and inform the Licence holder of its decision in writing within seven days of making it.

28.4 Subject to the provisions of the Promotion of Access to Information Act, 2000 (Act NO.2 of 2000), the Council may not disclose any confidential commercial information submitted as part of a Licence application 'procedure to any person other than a Council official requiring such information to perform his functions for the purposes of these By-laws.

29. Licence terms and conditions

29.1 When issuing a licence under this Chapter, the Council may, subject to the provisions of Subsection 29.2, impose any reasonably necessary condition in furthering national and provincial government departments or Council, waste management policy.

29.2 Any licence issued under this Chapter must: -

- (a) Specify the licence period contemplated in section 26(3)(c) and the procedure for renewal of the licence;
- (b) Specify every category of waste which the licence holder may collect and transport;
- (c) Contain a requirement that the licence holder must comply with, and ensure compliance by his or her employees, agents and sub-contractors, with these By-laws and applicable National and Gauteng provincial legislation; and
- (d) Require the licence holder to keep monthly written records on a form prescribed by the Council of the quantities of each category of waste collected and transported during the

Licence period.

30. Renewal of licences

30.1 A licence holder who wishes to renew his or her licence must apply to renew the licence Concerned at least 90 days prior to the expiry of the existing licence.

30.2 The Council must consider and grant or reject a licence renewal application within 60 days of the receipt of the application subject to the provisions of section 27(3) and in accordance with Section 27(4).

30.3 If the Council fails to consider and grant or reject a licence renewal application within 60 days, it must inform the applicant in writing that the period for consideration is extended and must inform the applicant of the date by which a decision will be made.

30.4 A licence in respect of which application for renewal has been made in terms of subsection 30.1 remains valid until a final decision has been made in respect of that application.

31. Display of licences

31.1 Upon issuing a licence under this Chapter, the Council must issue to the licence holder a numbered sticker for each vehicle to be used for the purpose concerned confirming that the licence holder is authorised to collect and transport the category of waste specified on the sticker.

31.2 The stickers must vary in colour for each category of waste.

31.3 The licence holder must affix such sticker to each vehicle to be utilised to provide the service and display the sticker at all times.

31.4 Waste for processing or disposal at a waste disposal facility will be only be received at such facility from a contractor who is licensed and on whose vehicle a sticker required in terms of subsection 31.3, is displayed.

32. Prohibited conduct.

32.1 No licence holder may: -

- (a) Intentionally or negligently operate in contravention of any condition of the licence concerned;
- (b) Intentionally or negligently fail or refuse to give information, when required to do so in Terms of these By-laws, or give false or misleading information;

(c) Intentionally or negligently fail to take all reasonable steps to prevent a contravention of These By-laws, by any act or an omission of his or her employee acting in the course and scope of his or her duties, or

(d) Collect or transport any waste except in a properly constructed, watertight vehicle or in a suitable container that prevents spillage of waste, the suitability of the vehicle to be dependent on the waste stream contemplated in section 26(1), to be collected or transported, as specified in the National Road Traffic Act, 1996.

33. Exemptions

33. The Council may, having regard to the main objects of these By-laws contemplated in section 3(1), and its local waste plan, by notice in the KwaZulu Natal Provincial Gazette, exempt any type of commercial service from any provision of this Chapter to the extent and subject to the terms specified in such notice.

34. Transitional provisions

34.1 Any person who is at the commencement of these By-laws lawfully providing a commercial Service for which a licence is required under this Chapter, must within 90 days of such commencement, make application for a licence in terms of section 26, failing which such person's right to provide such service lapses.

34.2 If an application is submitted in terms of subsection (1), the applicant may continue to provide the commercial service in respect of which the application has been made until a final decision has been taken in respect of that application.

CHAPTER 7

ACCUMULATING WASTE, LITTERING; DUMPING AND ABANDONED ARTICLES

35. Accumulating waste

35.1 Every owner and occupier of premises must keep those premises clean and free from any waste which is likely to cause a nuisance, harm to human health or damage to the environment.

36. Duty to provide facilities for litter

36.1 The Council, or owner in the case of privately owned land, must take reasonable steps to

ensure that a sufficient number of approved receptacles are provided for the discarding of litter by the public, on any premises to which the public has access.

36.2 The Council, or owner of privately owned land, must ensure that every receptacle provided in Terms of subsection 36.1, is: -

- (a) Maintained in good condition;
- (b) Suitably weighted or anchored so that it cannot be inadvertently overturned;
- (c) Constructed in such a manner as to ensure that it is weatherproof and animal proof;
- (d) of a suitable size so that the receptacles on the premises are capable of containing all litter likely to be generated on the premises;
- (d) Placed in a location convenient for the use by users and occupants of the premises to discourage littering or the accumulation of waste; and
- (d) Emptied and cleansed periodically to ensure that no receptacle or its contents become a nuisance.

37. Prohibition of illegal dumping/littering

37.1 No person may

- a) litter or cause to permit littering of waste;
- b) Dump or cause to permit the dumping of waste.

37.2 If the provisions of subsection 37.1 are contravened, Municipality may direct, by way of a written notification to any or all of the following persons

- a. any person who committed, or who directly or indirectly caused or permitted, the contravention;
- b. the generator of the waste, whether or not the generator is responsible for the contravention;
- c. the owner of the land or premises where the contravention took place, if the owner failed to take the steps set out in subsection (38);
- d. the person in control of, or any person who has or had, at the time of the contravention, a right to use, the land or premises where the contravention took place, if that person failed to take the steps set out in subsection (38);
- e. any person who negligently failed to prevent the contravention from taking place, to refrain from littering or/and dumping of waste or cause to permit littering or/and dumping of waste, to cease the contravention in a specified time, or to prevent a further contravention or the continuation of the contravention, and to take whatever steps Municipality considers necessary to clean up or remove the waste, to rehabilitate the affected facets of the environment and to ensure that the waste and any contaminated material which cannot be cleaned or rehabilitated, are disposed of lawfully.

37.3. A person who owns land or premises, or who is in control of or has a right to use land or premises, may not use or permit the use of the land or premises for unlawful dumping of waste and must take reasonable steps to prevent the use of the land or premises for such purpose.

37.4. The Municipality may issue notices-

- a. For the purpose of giving directions in terms of all the provisions contained in Section 37.
- b. for compelling persons to comply with their obligations under subsection (3); and
- c. For any other purpose under this By-law, and may, in the notice, specify a reasonable time within which the directions given in the notice must be complied with.

37.5 In addition, or as an alternative to the steps set out in subsection (37), or if a person fails to comply with directions given in a notice issued under subsection (39), Municipality may itself take whatever steps it considers necessary to clean up or remove the waste, to rehabilitate the premises or place and affected facets of the environment at which the waste has been dumped and to ensure that the waste and any contaminated material which cannot be cleaned or rehabilitated are disposed of lawfully. Municipality may then recover the costs of taking these steps from any of the persons listed in subsection (37), who shall be jointly and severally liable therefore.

37.6 The costs claimed under subsection 37.5 must be reasonable and may include, but are not limited to, labour, administrative, overhead, investigation and prosecution costs.

38. Offences

Any person who

- (1) Contravenes section 37.1;
- (2) Contravenes section 37.2;
- (3) Contravenes section 37.3;
- (4) Fails to comply with the terms of any notice issued under section 37.4;
- (5) Obstructs Municipality when Municipality is taking steps under section 37.4, is guilty of an offence.

39. Penalties and convictions

39.1 Any person who is found guilty of an offence under section 38 (1) is liable to a fine or imprisonment for a period not exceeding sixty (60) days, or to both a fine and such imprisonment.

39.2 Any person guilty of an offence under sections 38(2), 38(3), 38(4) and 38(5) is liable to a fine or imprisonment for a period not exceeding one (1) year or to both a fine and such imprisonment.

39.3 A court shall, on a second and on subsequent convictions of a person guilty of an offence under section 38(2) of this By-law, impose a sentence or a fine or imprisonment for a period not less than one (1) year, or both a fine and such imprisonment: Provided that if the court is satisfied that substantial and compelling circumstances exist which justify the imposition of a lesser sentence, the court shall enter those circumstances on the record of the proceedings and may impose such a lesser sentence.

39.4 A court convicting a person who is a first offender under this By-law may impose a sentence of community service in place of a fine or imprisonment.

39.5 A court may, when considering sentence, take into account as aggravating circumstances that, inter alia-

- a) a convicted person has delayed in complying with the terms of any notice or directions given to the person under this By-law;
- b) a financial advantage was or would have been gained by a convicted person in consequence of the commission of the offence;
- c) The dumped waste posed a potential or actual threat to public health, public safety or the environment.

39.6 If a person is convicted of an offence under this By-law which has caused damage to or loss of property or which has had an adverse impact on the environment then, in addition to any other sentence it imposes, the court may-

39.7 If the property belongs to another person, and on the application of the injured person or the prosecutor acting on the instructions of the injured person, order the convicted person to pay the injured person compensation for the damage or loss in accordance with **section 300 of the Criminal Procedure Act, 1977 (Act No. 51 of 1977)**;

39.8 Order the convicted person to, at his or her cost, and to the satisfaction of the Municipality, repair the damage and/or make good the loss and/or rehabilitate the environment.

39.9 If a person is convicted of an offence under this By-law, the court may, in addition to any other punishment which it imposes, issue an order compelling the person to comply, within a period determined by the court, with the relevant provisions of this By-law or, where applicable, with the relevant provisions of any notice issued under this By-law.

39.10 If:-

- a) A manager, agent or employee does or omits to do an act, it was his or her task to do or refrain from doing and which, under this By-law, is an offence for the employer to do or refrain from doing; and
- b) The act or the omission of the manager, agent or employee took place because the employer failed to take all reasonable steps to prevent the act or omission;

Then, the employer is guilty of the offence and proof of the act or omission by the manager, agent or employer is prima facie evidence that the employer is guilty under this subsection; Provided that no penalty other than a fine shall be imposed if a conviction is based on this subsection.

40. Applicability

The Municipality may by notice, when necessary, determine that the provision of these By-laws do not apply in certain areas within its area of jurisdiction from a date specified in the notice.

CHAPTER 8**AUTHORISED OFFICIALS AND DESIGNATED OFFICERS****41. Identification documents**

41.1 An authorised official must upon appointment, be issued with an identification document by The Council which must state the name and powers and function of that official, and include a Photograph of the official.

41.2 An authorised official, exercising his powers or performing his functions and duties for the Purposes of these By-laws, must present an identification document issued in terms of subsection

41.3 On demand by a member of the local community.

42. Powers of authorised Officials and designated officers

42.1 In addition to the powers, functions and duties an authorised official or designated officer has by virtue of his appointment as such, an authorised official or designated officer, May with the consent of the owner or person in charge of a vehicle or other mode of conveyance, search that vehicle or other mode of conveyance found in any place other than on premises not belonging to the Council.

42.2 If consent is not obtained in terms of subsection 40.1, a vehicle or other mode of conveyance may be searched or stopped and searched, only pursuant to a warrant issued by a justice of the peace as contemplated in sections 3 and 4 of the Justices of the Peace and Commissioners of oaths Act, 1963 (Act No. 16 of 1963), and subject to section 25 of the KwaZulu Natal Rationalisation Act, read with the necessary changes.

42.3 If, in the opinion of an authorised official or designated officer, any search of a vehicle or other mode of conveyance, in terms of subsection (1) or (2), gives rise to the reasonable apprehension that the presence of waste in or on such vehicle or other mode of conveyance is a serious and immediate danger to human health or to the environment. The authorised official or designated officer must instruct the owner or person in control of the vehicle concerned in writing to take the steps specified in that instruction which, in the opinion of such official or officer, are necessary to mitigate harm to human health or damage to the environment.

42.4. In the event of a refusal or failure to comply with an instruction given in terms of paragraph (a), the authorised official or designated officer concerned may report the matter

to the Ray Nkonyeni Municipality or its successor Public Safety Department with a view to seizure of the vehicle concerned in terms of the Criminal Procedure Act, 1977 (Act No. 51 of 1977).

43. Powers to question

43.1 For the purposes of administering, implementing and enforcing the provisions of these Bylaws, an authorised official or designated officer, may, require a licensee or any other person to disclose information, either orally or in writing, and either alone or in the presence of a witnesses, on any matter to which these By-laws relate and require that the disclosure be made on oath or affirmation.

43.2 An authorised official or designated officer may for the purposes of subsection (1) be accompanied by an interpreter and any other person reasonably required to assist that official or officer.

44. Supervision of licensees

44.1 A designated officer must inspect every workplace of a licensee not less than twice a year.

44.2 A licensee must allow a designated officer access for the purposes of an inspection in terms of subsection (1).

44.3 If a designated officer is after an inspection in terms of subsection (1), of the opinion, that a Licensee is complying with these By-laws, he must, subject to the provisions of subsection (4), issue the licensee with a certificate confirming such compliance, in which must be stated: -

- (a) The name and residential and postal address of the licensee;
- (b) The address of the premises inspected;
- (c) The time, date and scope of the inspection; and
- (d) Any remarks which, in the opinion of the designated officer, may be relevant.

44.4 If a licensee fails to obtain a certificate confirming compliance at three consecutive inspections done at intervals of not less than 120 days, a designated officer may recommend that the Council review the licence concerned, and should there be reasonable grounds, the Council may suspend or revoke the licence concerned in terms of section 28.

44.5 A designated officer must keep a register recording each inspection which he or she has

Undertaken, in terms of subsection (1).

45. Compliance notices

51.1 If, in the opinion of an authorised official, a person is contravening any provision of these By-laws, that official may in writing issue a compliance notice and serve it on the person concerned.

46. Representations

46.1 Any person on whom compliance notice was served, may make representations to the Council, by submitting a comprehensive sworn statement or affirmation to the Council, within 21 days of the service of the compliance notice.

46.2 Representations not lodged within 21 days must not be considered, except if the person concerned has shown good cause and the Council condones the late lodging of the representations.

46.3 The Council must consider the representations and any response thereto by an authorised official, designated officer or any other person, if any, and may conduct any further investigation to verify the relevant facts.

46.4 If the Council conducts a further investigation, the results of such investigation must be made available to the person who made the representations, who must be given an opportunity to respond thereto and the Council must consider such response.

46.5 After the Council, is satisfied that the requirements of subsection 46.3 have been satisfied, it must make an order in writing and serve a copy of thereof on the person concerned setting out its findings, such an order may: -

- (a) Confirm; alter or set aside in whole or in part, the compliance notice concerned;
- and
- (b) Must, if relevant, specify the period within which the person concerned must comply with the order.

46.6 If a person makes representations in terms of subsection (1), any requirement to comply with the compliance notice concerned, is suspended until an order is made in terms of subsection (4) (b) unless, in the opinion of the Council, an environmental emergency has been caused in which event and without derogation from any right that the person concerned may have or acquire to any relief of whatever nature, the person concerned must immediately comply with such notice on being

instructed, orally or in writing, by the Council to do so.

46.7 If a person fails to comply with such an order in terms of subsection (5), the Council may itself cause the environmental emergency to be stopped, reversed or abated and recover any reasonable and necessary expenditure which it has incurred or may incur in taking those steps, from that person.

CHAPTER 9

MISCELLANEOUS

47. Ownership

47.1 The person holding a permit to operate a waste disposal facility becomes the owner of all waste upon disposal thereof at that facility.

47.2 A person who generates domestic waste is the owner thereof until it is collected by the Council which then becomes the owner thereof.

47.3 A person who abandons any article is liable for any damage which that article may cause as well as for the cost of removing that article, notwithstanding the fact that such person may no longer be the owner thereof.

48. Serving of documents

48.1 A notice, instruction, order or other document which has to be served for the purposes of these By-laws, is regarded to have been properly served or delivered if:-

- a) It has been served on or delivered to the person concerned personally;
- (b) It has been sent by registered post or speed post to the person concerned at his or her last known address;
- (c) It has been served on a person apparently not less than 16 years of age and apparently in charge of the premises at the addressee's last known address.

49. Tariffs

49.1 The municipality acting in its capacity of service authority is authorized to establish tariffs for the collection and disposal of solid waste within the municipal boundaries that reflects the actual

cost incurred by the municipality or designated service provider to perform such services, in accordance with Chapter 8, Part 1 (74) of the Municipal Systems Act.

49.2 Any application for a change in the solid waste collection and disposal tariffs shall be made through the Municipal Council including a detailed accounting of costs of providing the service and the proposed schedule of tariffs. After reviewing the application, the Municipal Council shall:

- (a) Approve the application
- (b) Return the application, requesting additional information or justification for the tariff increases, or;
- (c) Reject the application as being unjustified, in which case the existing tariffs shall remain in effect.

49.3 In addition to review, the municipal council may call for public hearings to obtain comments on the proposed tariff increase to assist them in the review of the appropriateness of the tariff increases.

49.4 Upon final approval by the municipal council of an increase in the tariffs, the municipality shall publish the new tariff schedule in at least two local newspapers stating the amounts of new tariffs, the effective date of the tariffs and the manner in which tariffs will be collected.

49.5 Tariffs for the collection and disposal of solid waste shall not be increased more than once per year.

49.6 All tariffs in effect as of the date of these regulations shall remain in effect until changed by the process specified in paragraphs 49.1 through 49.4 of this section.

50. Offences and penalties

50.1 Read in conjunction with and/or save for the provisions contained in Section 38 or 39 herein,

Any person, who:-

- a) contravenes or fails to comply with any provisions of these By-laws;
 - a) (b) fails to comply with any notice or order issued or condition imposed in terms of or for the
 - b) purposes of these By-laws; or
 - c) (c) fails to comply with any lawful instruction given in terms or for the purposes of these Bylaws,
 - d) or
 - e) (d) who obstructs or hinders any authorised representative or employee of the Council in the
 - f) execution of his or her duties under these By-laws,

is guilty of an offence and liable on conviction to a fine or in default of payment to imprisonment for a period not exceeding 6 months and in the case of a continuing offence, to a further fine not exceeding R50 for every day that the offence continues after a written notice or in default of payment, to imprisonment not exceeding one day for every day during the continuance of such offence after a written notice has been issued by the Council and served on the person concerned requiring the discontinuance of such offence.

51. Repeal of by-laws

51.1 The solid waste management by-laws of the Ray Nkonyeni Municipality or its successor Local, published under as amended, are hereby repealed: provided that such repeal shall not affect the continued validity of charges as determined by the Council under those by-laws.

52. Short title and date of commencement

(1) These By-laws shall be called the Ray Nkonyeni Municipality Waste Management By-laws and will take effect on the date of promulgation.

MUNICIPAL NOTICE 9 OF 2019

Msunduzi Municipality

**Public Notice****Msunduzi Municipality****PUBLIC NOTICE CALLING FOR INSPECTION OF THE GENERAL VALUATION ROLL AND LODGING OF OBJECTIONS**

PUBLIC NOTICE CALLING FOR INSPECTION OF THE GENERAL VALUATION ROLL AND LODGING OF OBJECTIONS
Notice is hereby given in terms of Section 49(1)(a)(i) read together with Section 78(2) of the Local Government: Municipal Property Rates Act 6 of 2004 (hereinafter referred to as the "Act") that the General Valuation Roll for the financial years 1 July 2019 to 30 June 2024 is open for public inspection at the municipal venues listed below, from the 4th of March 2019 to the 12th of April 2019, Mondays to Friday during working hours. In addition, the Valuation Roll will be available at the following website: www.msunduzi.gov.za.

An invitation is hereby made in terms of Section 49(1) (a) (ii) of the Act, that any owner of property or other person who so desires, should lodge an objection with the Municipal Manager in respect of any matter reflected in, or omitted from, the General Valuation Roll. Objections may be lodged during the period 4th of March 2019 to the 12th of April 2019 from 08:00 to 16:00 (Mondays to Fridays).

Attention is specifically drawn to the fact that in terms of Section 50(2) of the Act, an objection must be in relation to a specific individual property and not against the General Valuation Roll as such. Completed forms must be returned before 15h00 on 12th of April 2019. Inspect your property details and lodge your Objections at the following designated municipal venues:

- 4th Floor, Valuation Division - Professor Nyembezi Centre, 341 Church Street
- Northdale - Civic Centre, Bombay Road
- Ashburton Municipal Office
- Gedi Offices, Imbali
- Old Edendale / Vulindlela Office
- Sobantu Municipal Office

PLEASE NOTE: Objections will not be entertained by the Municipality, unless it is timeously lodged on the prescribed objection form and submitted at the above venue.

FOR MORE INFO, please contact the following:

4th Floor, Valuation Division - Professor Nyembezi Centre, 341 Church Street
eValuations on [0873524871](tel:0873524871) or E-mail: info.msunduzi@evaluations.co.za
Ms. Chazile Ndhlovu on 033 392 2275 or email: chazile.ndhlovu@msunduzi.gov.za or
Shaun Rajah on 033 392 2274 or email shaun.rajah@msunduzi.gov.za
Nokutula Gqiba on 033 392 2279 or email nokutula.gqiba@msunduzi.gov.za
Zamambo Mkhize on 033 392 2579 or email zamambo.mkhize@msunduzi.gov.za
Thabisile Hlope on 033 392 2455 or email thabisile.hlope@msunduzi.gov.za

Municipal Manager (A)
Mrs. Nelisiwe Ngcobo
Msunduzi Municipality

21-28

Msunduzi Municipality



UMASIPALA WASE MSUNDUZI

ISAZISO SOMPHEKATHI, KUBIZWA BONKE ABANTU

BAZOBONA IROLL ENEZELAYO YOKUCWANINGWA FUTHI KUFAKWE NEZI MPIKISO

Isaziso sifakwe ngokwesigaba 49(1)(a)(i) kumele sifundwe ndawonye nesigaba 78(2) se-Local Government: Municipal Property Rates Act, 2004 (Act No. 6 of 2006), lapha kubizwa njenge "Act" iroll yokucwaningwa kanyaka 20019/20, 2020/21, 2021/22, 2022/23, 2023/24, ivuliwe ukuthi ungayibona emahhosisini amasipala lawa abhalwe ngenzansi, kuzoqala ngomhlaka **4 March kuya ku 12 April 2019**. Iroll ungaphinde uyithole kwinzululwazi yakwamasipala ethi www.msunduzi.gov.za. Iroll yokucwaninga ingabonwa ngezikhathi zomsebenzi kusukela ku **4 March 2019 kuya ku 12 April 2019** kulama hhovisi kamasipala alandelayo:

- 4th Floor, Valuation Division - Professor Nyembezi Centre, 341 Church Street
- Northdale – Civic Centre, Bombay Road
- Ashburton Municipal Office
- Gedi Offices, Imbali
- Old Edendale / Vulindlela Office
- Sobantu Municipal Office

Isimemo senziwe ngokwesigaba 49(1)(a)(ii) se-Act esithi noma umuphi umnikazi wendlu ongavumelani nemali efakelwe indlu yakhe angafaka impikiso kumphathi wakwa masipala mayelana nongavumelani nakho noma umuzi wakho ungawutholi kwiroll konke lokhu kumele ukwenze maphakathi kwezikhathi ezishiwo ngaphezulu. Ukulalela kudonswa kakhulu kwisigaba 50(2) se act, impikiso kumele ibe mayelana nendlu eyodwa hhayi nge-roll iyonke. Amafomu okufaka impikiso ungawathola emahhosisini akamasipala abhalwe ngaphezulu, noma kwinzululwazi kamasipala www.msunduzi.gov.za.

Ifomu egcwalisiwe kumele uyihambise emahhosisini amasipala abhalwe ngaphezulu.

Uma kukhona abantu abadinga usizo ngokugcwalisa amafomu, bakhona abantu ababekiwe abangasiza.

Qaphela: Ifomu egcwalisiwe kumele uyihambise ehovisini kaMasipala elibhalwe ngaphezulu lingakashayi ihora lesithathu ntambama 15h00 ngomhlaka 12 April 2019.

ukuze uthole ulwazi oluthe xaxa, sicela uxhumane nalezi ezilandelayo:

4th Floor, Valuation Division - Professor Nyembezi Centre, 341 Church Street
 eValuations on [0873524871](tel:0873524871) or E-mail: info.msunduzi@evaluations.co.za
 Ms. Chazile Ndhlovu on 033 392 2275 or email: chazile.ndhlovu@msunduzi.gov.za or
 Shaun Rajah on 033 392 2274 or email shaun.rajah@msunduzi.gov.za
 Nokutula Gqiba on 033 392 2279 or email nokutula.gqiba@msunduzi.gov.za
 Zamambo Mkhize on 033 392 2579 or email zamambo.mkhize@msunduzi.gov.za
 Thabisile Hlope on 033 392 2455 or email thabisile.hlope@msunduzi.gov.za

Municipal Manager (A)
Mrs. Nelisiwe Ngcobo
Msunduzi Municipality

21-28

MUNICIPAL NOTICE 10 OF 2019**NEWCASTLE MUNICIPALITY****NOTICE N^o CS 1 /2019****PUBLIC NOTICE CALLING FOR INSPECTION OF THE GENERAL VALUATION ROLL AND LODGING OF OBJECTIONS**

Notice is hereby given in terms of Section 49(1)(a)(i) read together with section 78(2) of the Local Government : Municipal Property Rates Act, 2004 (Act No 6 of 2004), amended by Act No 29/2014, hereinafter referred to as the "Act", that the General Valuation Roll for the 2019/2024 financial years will be open for public inspection at the Municipal Offices, 37 Murchison Street, Newcastle, the Madadeni, Osizweni, Stafford, Ngagane and Charlestown offices and all libraries within the area of jurisdiction of the Newcastle Municipality from **25 February 2019 to 12 April 2019**. In addition the General Valuation Roll is available at websites: www.newcastle.gov.za / <https://newcastle.evaluations.co.za/eServices>

An invitation is hereby made in terms of section 49(1)(a)(ii) read together with section 50(1)(c) of the Act that any owner of property or other person who so desires, should lodge an objection with the Municipal Manager in respect of any matter reflected in, or omitted from, the General Valuation Roll within the abovementioned period. Attention is specifically drawn to the fact that in terms of section 50(2) of the Act an objection must be in relation to a specific individual property and not against the General Valuation Roll as such.

The forms for the lodging of an objection are obtainable at: Municipal Offices, First Floor, (Rates Hall), 37 Murchison Street, Newcastle, Monday to Friday, 08:00 to 15:00, or on the aforesaid websites.

The completed forms must be returned:
by **registered post** to:

The Municipal Manager
Attention – Valuations Section
Private Bag X6621
Newcastle
2940

or **hand delivered** to:

Municipal Offices
First Floor - (Rates Hall)
37 Murchison Street
Newcastle

For enquiries please phone: Dot Moynihan 034 328 7634
Sabelo Majova 034 328 7665
Thabisile Cele 034 328 7641

MJ Mayisela – Acting Municipal Manager
Municipal Offices: Newcastle Municipality
Private Bag X6621
Newcastle, 2940

Date: 1 February 2019

Notice N^o CS 1 /2019

UMASIPALA WASENYUKHASELA**ISAZISO ESINGUNOMBOLO CS 1/2019****ISAZISO ESIMEMA UMPHAKATHI UKUBA UZOHLOLA UHLU OLUJWAYELEKILE LWEZILINGANISOMANANI KANYE NESICHIBIYELO SOHLU LWEZILINGANISONANI NOKUFAKA ISICELO SOKUPHIKISA**

Kwaziswa umphakathi ngokwesiGaba 49(1) (a) (i) sifundwa ngokuhlanganyela nesigaba 78(2) somthetho woHulumeni Basemakhaya: uMthetho Wentela yoBuninimhlaba kaMasipala we-2004,(uMthetho ongunombolo 6 we 2004), obuyekeziwe waba wumthetho 29/2014, ukuthi uhlu olujwayelekile lwezilinganisomanani/isichibiyelo sonyaka wezimali we 2019/2024 seluvulelwe ukuthi umphakathi uluhlole emahhovisi kaMasipala waseNyukhasela, ihhovisi lase eMadadeni, oSizweni, Stafford, Ingagane, Charlestown kanye nakuyo yonke iMitapo yolwazi esizindeni sikamasipala wase-Newcastle, Ngaphezu kwalokho luyatholakala ekhelini lesizindalwazi elithi www.newcastle.gov.za <https://newcastle.evaluations.co.za/eServices> kusukela ngomhlaka 25 ku Nhlolanja 2019 kuya kumhlaka 12 kuMbaso 2019.

Kumenywa ngokwesiGaba 49 (1) (a)(ii) sifundwa ngokuhlanganyela nesigaba 50(1)(c) soMthetho noma ubani ongumnikazi womhlaba noma omunye nje-ke umuntu onesifiso sokuba afake isicelo sokuphikisa kwimenenja kaMasipala nganoma yikuphi okusohlwini lwezilinganisomanani noma okusalile ohlwini olujwayelekile lwezilinganisomanani phakathi kwesikhathi esibekwe ngenhla.

Umphakathi uyaxwayiswa ukuthi ngokwesiGaba 50(2) soMthetho ukuphikisa kumele kuqondane ngqo nalowo mhlaba ofisa ukuphikisa ngawo kodwa isiphikiso kungabi ngesesichibiyelo sohlulolujwayelekile lwezilinganisomanani.

Ifomu lokufaka isiphikiso litholakala emahhovisi kaMasipala waseNyukhasela lapho kukhokhelwa khona izinsiza nentela kaMasipala kusukela ngoMsombuluko kuya kuLwesihlanu, 08.00 kuya ku15.00 noma ikheli lesizindalwazi elingenhla.

Amafomu agcwalisiwe kumele abuyiselwe kuleli kheli elilandelayo:

iMenenja kaMasipala Attention – Valuations Section Private Bag X6621 Newcastle 2940	noma	Ungalihambisa ngesandla emahhovisi kamasipala First Floor (Rates Hall) 37 Murchison Street Newcastle
-------------------------------------------------------------------------------------------------	------	------------------------------------------------------------------------------------------------------------------

Uma ufuna ukubuza sicela ushayele kulezinombolo ezilandelayo:	Dot Moynihan	034 3287634
	Sabelo Majova	034 3287665
	Thabisile Cele	034 3287641

MJ Mayisela: Ibambela leMenenja KaMasipala
Ihovisi likamasipala: Umasipala WaseNewcastle
Private Bag X6621, Newcastle 2940

usuku: 1 ku Nhlolanja 2019

Isaziso Esingunombolo CS 1/2019

Printed by and obtainable from the Government Printer, Bosman Street, Private Bag X85, Pretoria, 0001.
Contact Centre Tel: 012-748 6200. eMail: info.egazette@gpw.gov.za
Publications: Tel: (012) 748 6053, 748 6061, 748 6065